



Kerala

Assembly Factbook™

Kanjirappally Assembly Constituency



Key Electoral Data of Kanjirappally
Assembly Constituency (Vidhan Sabha)

Kerala

Assembly Factbook™

Kanjirappally Assembly Constituency



Kanjirappally Vidhan Sabha

Editor & Director

Dr. R.K. Thukral

Research Editor

Dr. Shafeeq Rahman

Compiled, Researched and Published by Datanet India Pvt. Ltd.

D-100, 1st Floor,

Okhla Industrial Area, Phase-I,
New Delhi- 110020.

Ph.: 91-11- 43580781-84

Email : support@indiastatpublications.com

Website : www.indiastatelections.com

Online Book Store :

www.indiastatpublications.com

Report No. : AFB/KR-100-0125

ISBN : 978-93-5313-548-5

First Edition : January, 2018

Eighth Updated Edition : January, 2025

Price : Rs.11500/-

US\$ 310

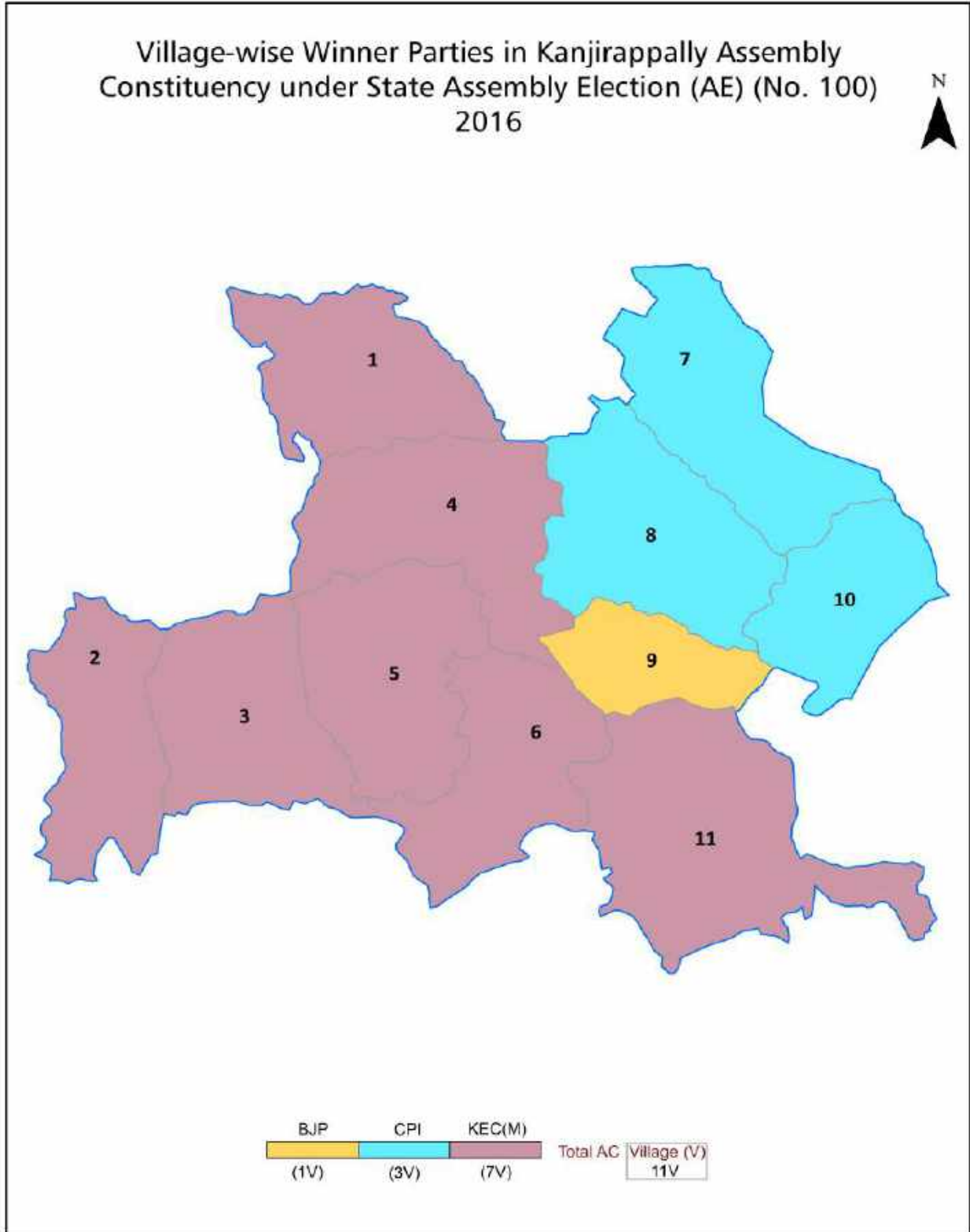
© Datanet India Pvt. Ltd.

All rights reserved. No part of this book may be reproduced, stored in a retrieval system or transmitted in any form or by any means, mechanical photocopying, photographing, scanning, recording or otherwise without the prior written permission of the publisher. Please refer to Disclaimer at page no. 223 for the use of this publication.

Printed in India

No.	Particulars	Page No.
	Introduction	
1	Assembly Constituency - (Vidhan Sabha) at a Glance Features of Assembly as per Delimitation Commission of India (2008)	1-2
	Location and Political Maps	
2	Location Map Boundaries of Assembly Constituency - (Vidhan Sabha in District Boundaries of Assembly Constituency under Parliamentary Constituency - (Lok Sabha) Village-wise Winner Parties- 2024, 2021, 2019, 2016, 2014, 2011 and 2009	3-10
	Administrative Setup (2011)	
3	District Sub-district Towns Villages Inhabited Villages Uninhabited Villages Village Panchayat Intermediate Panchayat	11-12
	Demographics (2011)	
4	Population Households Rural/Urban Population Villages by Population Size Sex Ratio (Total & 0-6 Years) Religious Population Social Population Literacy Rate	13-14
	Electoral Features	
5	Important Dates of Last Elections Held Electors by Gender Service Electors Voters Voters Turnout Polling Stations & Average Number of Electors per Polling Station Electors by Age Group Present Elected Representatives	15-26
	Historical Summary Election Results	
6	Vote Share of Major Parties Winning Margin (Number & Percentage Polarity of Parties Summary Result of Assembly Segment of Parliamentary Elections 2024, 2019, 2014, 2009, 2004 and 1999 Summary Result of Assembly Elections 2021, 2016, 2011, 2006, 2001, 1996, 1991, 1987, 1982, 1980, 1977, 1970, 1967, 1965, 1960 and 1957	27-51
	Polling Station Level Election Results	
7	Name and Number of Polling Station 2024, 2021, 2019, 2016, 2014, 2011 and 2009 Polling Station-wise Electors, Voters & Voters Turnout 2024, 2021, 2019, 2016, 2014, 2011 and 2009 Polling Station wise Elections Results 2024, 2021, 2019, 2016, 2014, 2011 and 2009	52-202
	Share of Assembly Constituency	
8	Share of Assembly Constituency - (Vidhan Sabha) in State, District and Parliamentary Constituency - (Lok Sabha)	203
	Socio-Economic Amenities (2011)	
9	Access to Administrative Units Agricultural, Manufacturing and Industrial Commodities Demographic Indicators Education Health & Manpower Drinking Water Supply Sanitation Entertainment and Recreations Infrastructure Power Food Allocation Distribution and Marketing of Agriculture Commodities Infrastructure Transport and Road Infrastructure Communication Banking and Financial Services Land Use Irrigation Source	205-219
10	Abbreviation & Sources	221
11	Disclaimer	223

Location & Political Map



Administrative Setup

List of Village Panchayat & Intermediate Panchayat (Block) Name - 2011

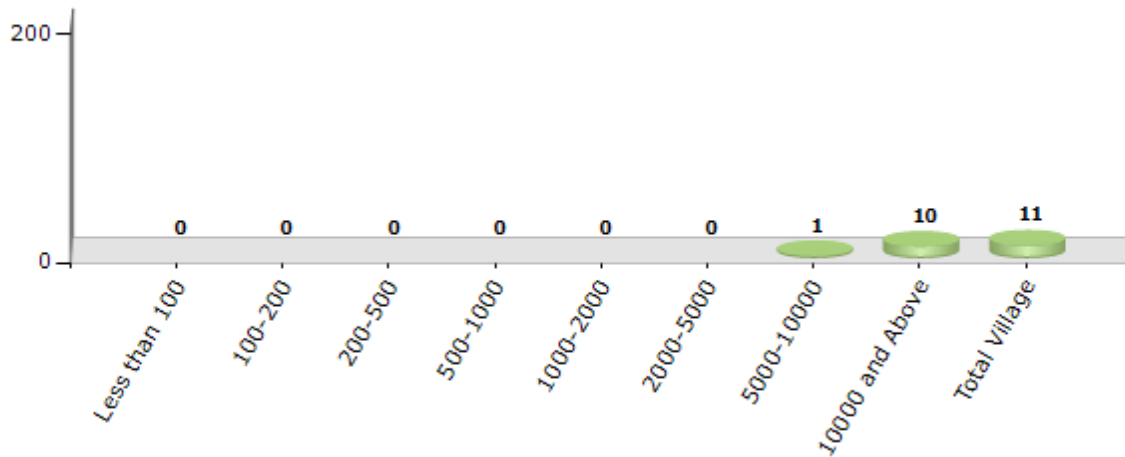
Village Name	Village Panchayat Name	Intermediate Panchayat Name
Anikkad	Akalakunnam, Pallikkathode, Kooroppada	Pampady
Cheruvally	Chirakkadavu	Vazhoor
Chirakkadavu	Chirakkadavu	Vazhoor
Kangazha	Vazhoor, Kangazha	Vazhoor
Kanjirappally	Parathode, Kanjirappally	Kanjirappally
Karukachal	Madappally, Karukachal	Madappally
Koovappally	Parathode, Kanjirappally	Kanjirappally
Manimala	Manimala	Kanjirappally
Nedumkunnam	Karukachal, Nedumkunnam	Madappally
Vazhoor	Vazhoor, Kangazha	Vazhoor
Vellavoor	Kangazha, Vellavoor	Vazhoor

Demographics

Number of Villages by Population Size - 2011

Less than 100	100-200	200-500	500-1000	1000-2000	2000-5000	5000-10000	10000 and Above	Total Village
0	0	0	0	0	0	1	10	11

Number of Villages by Population Size - 2011



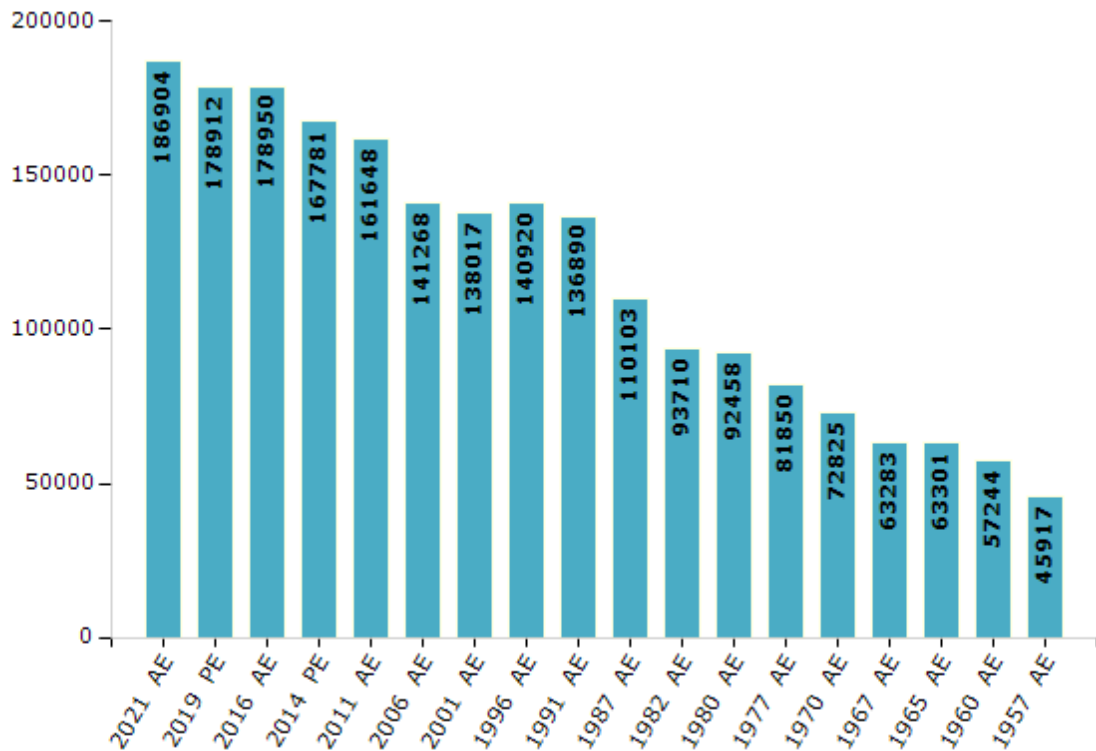
Electoral Features

Electors by Male & Female

Year	Male	Female	Others	Total
2021 AE	91413	95490	1	186904
2019 PE	87867	91044	1	178912
2016 AE	87242	91708	0	178950
2014 PE	82578	85203	0	167781
2011 AE	79274	82374	0	161648
2009 PE	-	-	-	-
2006 AE	70819	70449	-	141268
2004 PE	-	-	-	-
2001 AE	69137	68880	-	138017
1999 PE	-	-	-	-
1996 AE	70295	70625	-	140920

Year	Male	Female	Others	Total
1991 AE	68960	67930	-	136890
1987 AE	56255	53848	-	110103
1982 AE	48234	45476	-	93710
1980 AE	49576	42882	-	92458
1977 AE	42531	39319	-	81850
1970 AE	37943	34882	-	72825
1967 AE	-	-	-	63283
1965 AE	-	-	-	63301
1960 AE	-	-	-	57244
1957 AE	-	-	-	45917

Number of Electors



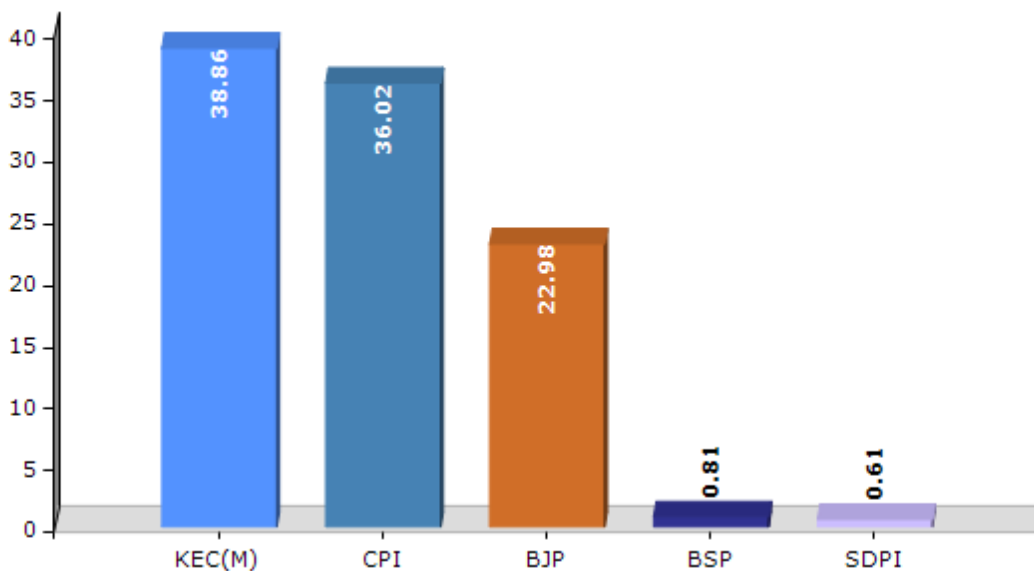
Note : AE : Assembly Election, PE : Assembly Segment of Parliamentary Election

Historical Summary Election Results

Summary Result of Assembly Election - 2016

Candidate Name	Party	Votes	Votes %
Dr. N Jayaraj	KEC(M)	53126	38.86
Adv. V B Binu	CPI	49236	36.02
V N Manoj	BJP	31411	22.98
Arun M John	BSP	1113	0.81
Muhammed Siyad	SDPI	839	0.61
Manoj Aruvikkuzhy	IND	138	0.1
Achuthan K P	IND	137	0.1
Sajan C Madhavan	IND	90	0.07
	NOTA	618	0.45

Votes Percentage of Top Parties - 2016



Polling Station Level Election Results

Number and Name of Polling Stations (PS) (2021)

Number of Polling Stations	Name of Polling Stations	Number of Polling Stations	Name of Polling Stations
1	St. Joseph L.P. School, Parappalikkunnu, Aruvikkuzhy (East Portion)	17	Govt. L.P. School Thampalakadu (West Portion)
2	St. Joseph L.P. School, Parappalikkunnu, Aruvikkuzhy. (West Portion)	17A	Govt. L.P. School Thampalakadu (West Portion)
3	St. Thomas High School, Anikkad (West Portion)	18	Govt. High School, Kappadu (North Portion)
4	St. Thomas High School, Anikkad (East Portion)	19	Govt. High School, Kappadu (South Portion)
4A	St. Thomas High School, Anikkad (East Portion)	20	Govt. High School, Kappadu (Eastern Building North Portion)
5	St. Thomas High School, Anikkad (U.P. Section West Portion)	21	Govt. High School, Kappadu (Eastern Building South Portion)
5A	St. Thomas High School, Anikkad (U.P. Section West Portion)	22	Govt. L.P. School, Anakkallu (North Portion)
6	St. Thomas High School, Anikkad (U.P. Section East Portion)	22A	Govt. L.P. School, Anakkallu (North Portion)
6A	St. Thomas High School, Anikkad (U.P. Section East Portion)	23	Govt. L.P. School, Anakkallu (South Portion)
7	Govt. U.P. School, Anikkad. (South Portion)	23A	Govt. L.P. School, Anakkallu (South Portion)
8	Govt. U.P. School, Anikkad. (North Portion)	24	N.S.S.U.P. School, Thampalakadu (North Portion)
9	N S S Higher Secondary School, Anikkad (North Building-East Portion)	25	N.S.S.U.P. School, Thampalakadu (South Portion)
10	N S S Higher Secondary School, Anikkad (North Building-West Portion)	25A	N.S.S.U.P. School, Thampalakadu (South Portion)
11	N S S Higher Secondary School, Anikkad (Main Building-South Portion)	26	St. Mary's Girls High School, Kanjirappally (South Portion)
12	N S S Higher Secondary School, Anikkad (Main Building-South End Portion)	26A	St. Mary's Girls High School, Kanjirappally (South Portion)
13	Govt. U.P. School, Elampally. (North Building-West Portion)	27	St. Mary's Girls High School, Kanjirappally (North Portion)
13A	Govt. U.P. School, Elampally. (North Building-West Portion)	27A	St. Mary's Girls High School, Kanjirappally (North Portion)
14	Govt. U.P. School, Elampally. (North Building-East Portion)	28	St. Dominics Higher Secondary School, Kanjirappally (East Building South Portion)
15	Govt. U.P. School, Elampally. (South Building-East Portion)	29	St. Dominics Higher Secondary School, Kanjirappally (East Building North Portion)
15A	Govt. U.P. School, Elampally. (South Building-East Portion)	30	Petta Noorulhuda Arabic U.P. School, Kanjirappally (East Portion)
16	Govt. L.P. School Thampalakadu (East Portion)	30A	Petta Noorulhuda Arabic U.P. School, Kanjirappally (East Portion)

Contd....

Polling Station Level Election Results

Polling Station-wise Votes Secured by Overall Top Five Parties in Kanjirappally Assembly in Assembly Election (AE) under Pathanamthitta Parliamentary Constituency in Kerala (2021)

Number of Polling Station	Winner - Dr.N.Jayaraj (KEC(M))	Runner-up - Joseph Vazhackan (INC)	3rd - Alphons Kannanthanam (BJP)	4th - Ashik M M (BSP)	5th - Mayamol K P (SUCI)	NOTA	Other	Total Votes Secured
26A	155	215	40	2	0	4	0	416
27	112	229	57	2	0	3	0	403
27A	129	169	67	0	1	1	0	367
28	167	298	85	0	1	4	0	555
29	141	350	134	0	1	7	0	633
30	242	211	11	1	0	0	0	465
30A	211	206	5	0	0	1	0	423
31	261	214	4	2	2	3	0	486
31A	262	119	23	0	0	1	0	405
32	308	234	87	0	0	1	0	630
33	284	167	89	2	0	0	0	542
34	143	229	36	1	0	1	0	410
34A	161	222	16	5	0	0	0	404
35	217	194	20	9	2	6	0	448
35A	161	177	10	12	0	1	0	361
36	133	276	29	0	1	0	0	439
36A	130	151	31	1	2	1	0	316
37	144	169	99	1	4	3	0	420
37A	200	104	115	5	0	3	0	427
38	267	232	107	2	0	5	0	613
39	496	259	49	3	2	2	0	811
40	369	169	96	5	11	2	0	652
41	194	94	99	1	1	1	0	390
41A	218	154	46	3	2	1	0	424
42	324	199	205	1	3	2	0	734
43	243	322	141	0	4	4	0	714
44	219	111	146	2	2	1	0	481
44A	184	108	195	1	1	1	0	490
45	198	146	122	0	2	2	0	470
45A	114	107	177	3	0	1	0	402
46	250	240	151	8	7	7	0	663
47	224	100	74	0	1	4	0	403
47A	173	59	86	3	8	3	0	332
48	246	266	85	2	3	5	0	607
49	202	187	48	2	0	2	0	441

Contd....

Polling Station Level Election Results

Winner, Runner-up and 3rd Party Position & Winning Margin According to Polling Stations in Kanjirappally Assembly in Assembly Election (AE) under Pathanamthitta Parliamentary Constituency in Kerala (2021)

Polling Station Number	Winner Party	Winner Votes (%)	Runner-up Party	Runner-up Votes (%)	Winning Margin Votes (%)	Third Party	Third Party Votes (%)	Other Votes (%)
49A	KEC(M)	234 (56.8)	INC	131 (31.8)	103 (25)	BJP	44 (10.68)	3 (0.73)
50	KEC(M)	299 (50.59)	INC	238 (40.27)	61 (10.32)	BJP	47 (7.95)	7 (1.18)
51	KEC(M)	284 (56.24)	INC	140 (27.72)	144 (28.52)	BJP	73 (14.46)	8 (1.58)
52	INC	139 (37.07)	KEC(M)	136 (36.27)	3 (0.8)	BJP	98 (26.13)	2 (0.53)
52A	INC	139 (38.72)	KEC(M)	136 (37.88)	3 (0.84)	BJP	81 (22.56)	3 (0.84)
53	KEC(M)	257 (38.3)	BJP	211 (31.45)	46 (6.85)	INC	196 (29.21)	7 (1.04)
54	KEC(M)	251 (44.58)	INC	213 (37.83)	38 (6.75)	BJP	93 (16.52)	6 (1.07)
55	KEC(M)	205 (49.76)	BJP	124 (30.1)	81 (19.66)	INC	78 (18.93)	5 (1.21)
55A	KEC(M)	204 (44.06)	BJP	189 (40.82)	15 (3.24)	INC	68 (14.69)	2 (0.43)
56	KEC(M)	209 (49.18)	INC	136 (32)	73 (17.18)	BJP	76 (17.88)	4 (0.94)
56A	KEC(M)	228 (54.68)	INC	121 (29.02)	107 (25.66)	BJP	66 (15.83)	2 (0.48)
57	KEC(M)	256 (59.4)	INC	117 (27.15)	139 (32.25)	BJP	57 (13.23)	1 (0.23)
57A	KEC(M)	235 (58.6)	INC	98 (24.44)	137 (34.16)	BJP	66 (16.46)	2 (0.5)
58	KEC(M)	332 (49.78)	BJP	239 (35.83)	93 (13.95)	INC	92 (13.79)	4 (0.6)
59	KEC(M)	319 (51.37)	BJP	202 (32.53)	117 (18.84)	INC	100 (16.1)	0 (0)
60	KEC(M)	269 (43.81)	BJP	216 (35.18)	53 (8.63)	INC	124 (20.2)	5 (0.81)
61	KEC(M)	309 (43.95)	BJP	297 (42.25)	12 (1.7)	INC	88 (12.52)	9 (1.28)
62	KEC(M)	327 (54.59)	INC	192 (32.05)	135 (22.54)	BJP	72 (12.02)	8 (1.34)
63	INC	284 (45.44)	KEC(M)	279 (44.64)	5 (0.8)	BJP	58 (9.28)	4 (0.64)
64	KEC(M)	284 (66.67)	INC	75 (17.61)	209 (49.06)	BJP	66 (15.49)	1 (0.23)
64A	KEC(M)	211 (56.27)	INC	104 (27.73)	107 (28.54)	BJP	58 (15.47)	2 (0.53)
65	KEC(M)	310 (50.41)	INC	183 (29.76)	127 (20.65)	BJP	116 (18.86)	6 (0.98)
66	KEC(M)	220 (43.22)	BJP	134 (26.33)	86 (16.89)	INC	133 (26.13)	22 (4.32)
67	KEC(M)	228 (49.03)	BJP	152 (32.69)	76 (16.34)	INC	82 (17.63)	3 (0.65)
67A	KEC(M)	242 (50.63)	BJP	167 (34.94)	75 (15.69)	INC	67 (14.02)	2 (0.42)
68	BJP	293 (46.21)	KEC(M)	260 (41.01)	33 (5.2)	INC	65 (10.25)	16 (2.52)
69	BJP	181 (46.77)	KEC(M)	139 (35.92)	42 (10.85)	INC	61 (15.76)	6 (1.55)
69A	KEC(M)	162 (44.63)	BJP	138 (38.02)	24 (6.61)	INC	61 (16.8)	2 (0.55)
70	BJP	213 (48.52)	KEC(M)	136 (30.98)	77 (17.54)	INC	87 (19.82)	3 (0.68)
70A	KEC(M)	251 (58.37)	BJP	127 (29.53)	124 (28.84)	INC	49 (11.4)	3 (0.7)
71	KEC(M)	241 (40.99)	BJP	229 (38.95)	12 (2.04)	INC	111 (18.88)	7 (1.19)
72	KEC(M)	347 (46.21)	BJP	283 (37.68)	64 (8.53)	INC	112 (14.91)	9 (1.2)
73	KEC(M)	233 (46.32)	BJP	140 (27.83)	93 (18.49)	INC	124 (24.65)	6 (1.19)
73A	BJP	163 (34.68)	KEC(M)	159 (33.83)	4 (0.85)	INC	140 (29.79)	8 (1.7)
74	INC	324 (43.03)	KEC(M)	320 (42.5)	4 (0.53)	BJP	103 (13.68)	6 (0.8)

Contd....

Socio-Economic Amenities - Rural

Access to Education Facilities

Particulars	Number of Villages (% of Population)				
	Available	Not Available	If Not Available (Distance of Nearest Facility)		
			A	B	C
Govt. Primary School	11 (100)	0 (0)	0 (0)	0 (0)	0 (0)
Private Primary School	9 (81)	2 (19)	0 (0)	0 (0)	0 (0)
Govt. Middle School	7 (66)	4 (34)	0 (0)	0 (0)	0 (0)
Private Middle School	10 (91)	1 (9)	0 (0)	0 (0)	0 (0)
Govt. Secondary School	9 (90)	2 (10)	0 (0)	1 (3)	0 (0)
Private Secondary School	9 (88)	2 (12)	0 (0)	0 (0)	0 (0)
Govt. Senior Secondary School	6 (50)	5 (50)	0 (0)	0 (0)	0 (0)
Private Senior Secondary School	8 (80)	3 (20)	0 (0)	0 (0)	0 (0)
Govt. Arts and Science Degree College	0 (0)	11 (100)	0 (0)	0 (0)	3 (28)
Private Arts and Science Degree College	2 (24)	9 (76)	0 (0)	4 (38)	2 (10)
Govt. Engineering College	0 (0)	11 (100)	0 (0)	0 (0)	2 (17)
Private Engineering College	1 (9)	10 (91)	0 (0)	1 (14)	7 (60)
Govt. Medicine College	0 (0)	11 (100)	0 (0)	0 (0)	11 (100)
Private Medicine College	0 (0)	11 (100)	0 (0)	0 (0)	0 (0)
Govt. Management Institute	0 (0)	11 (100)	0 (0)	0 (0)	0 (0)
Private Management Institute	1 (14)	10 (86)	0 (0)	1 (9)	9 (77)
Govt. Polytechnic	0 (0)	11 (100)	0 (0)	1 (10)	9 (80)
Private Polytechnic	0 (0)	11 (100)	0 (0)	1 (10)	0 (0)
Govt. Vocational Training School/ITI	3 (28)	8 (72)	1 (10)	1 (3)	1 (9)
Private Vocational Training School/ITI	3 (32)	8 (68)	0 (0)	1 (10)	2 (16)
Govt. Non Formal Training Centre	2 (23)	9 (77)	0 (0)	1 (7)	1 (9)
Private Non Formal Training Centre	0 (0)	11 (100)	0 (0)	4 (39)	3 (22)
Govt. School For Disabled	0 (0)	11 (100)	0 (0)	0 (0)	0 (0)
Private School For Disabled	2 (27)	9 (73)	0 (0)	5 (41)	4 (32)
Government Others	0 (0)	11 (100)	0 (0)	0 (0)	0 (0)
Private Others	0 (0)	11 (100)	0 (0)	2 (21)	9 (79)

Note : Distance A : Less than 5 km; B : Between 5-10 km; C : 10+ km.; Source : Data Analysis is based on 2011 Census.

DISCLAIMER

The Terms of Use and Disclaimer of Datanet India Private Limited (hereinafter referred to as "Datanet") for use of this analysis report of **Kanjirappally Assembly Constituency (Kanjirappally Vidhan Sabha)** :-

1. **Assembly Factbook™** is a Registered Trade Mark owned by Datanet.
2. All the maps are sketched and graphical representation only and have not been drawn to the scale and also not to represent the actual geographical area or boundary of the unit.
3. The data for the aforesaid analysis is based on authentic sources and has been culled from the various publications of Census, CSO and NSSO for district and block level data, various central and state government departments, Central & State Elections Commissions and the concerned Returning Officers' releases, Electoral Rolls, Election results and allied publications, internal assessment, surveys, estimates and analysis. Therefore, certain adjustment of data at micro level may have been done to arrive closer to the macro data.
4. Data have been provided on an "As Is" and "As AVAILABLE" basis
5. The colours shown in the maps or diagram and charts of a particular party, alliance or AC are indicative and do not represent them.
6. This publication which includes maps, sheets, graphs and data would be the property under copyright of Datanet only. The user may use these for its internal study, analysis and research purposes. It's public display, re-selling or any commercial uses by the user are not allowed.
7. Datanet has taken due care and caution in compilation and processing of data and allied information, but does not guarantee the accuracy, adequacy or completeness of any information/analysis and will be not responsible for any errors or omissions or for the results obtained from the use of such information/analysis.
8. All the contents for the publication have been culled from various authentic sources and Datanet reasonably believes such sources to be reliable, but does not make any representations, express or implied as to the accuracy or fitness of use of such information. The information or contents of the information/analysis do not constitute advice and should not be relied upon in making (or refraining from making) any decision. Any reliance placed upon the information provided by Datanet is the sole responsibility and strictly at the user's risk.
9. In no event will Datanet be liable for any damages (including, without limitation, damages for loss of business projects, or loss of profits) arising in contract, tort or otherwise from the use of or inability to use any of its contents, or from any action taken (or refrained from being taken) as a result of using the analysis or any of its contents. Datanet its directors, owners, editors, officials, employees, distributor and agents or any associate will not be liable for any errors in the information contained or any consequences arising from the use of the contents of the provided information/analysis.
10. If any provision of these terms and conditions is held invalid or illegal or unenforceable for any reason by any court of competent jurisdiction, such provision shall be severed and the remainder of provisions of the terms and conditions shall continue in full force and effect as if the Term of Use had been executed with the invalid, illegal or unenforceable provision eliminated.
11. If there are any discrepancies in the information provided, please bring it to attention of Datanet for suitable rectification measures.

Buy Online This Complete Book At
Datanet India eBooks Store

www.indiastatpublications.com

or go directly at

[http://www.indiastatpublications.com/
Assembly_factbook/Kerala/Pathanamthitta/ Kanjirappally](http://www.indiastatpublications.com/Assembly_factbook/Kerala/Pathanamthitta/Kanjirappally)

  **india**stat**elections**

