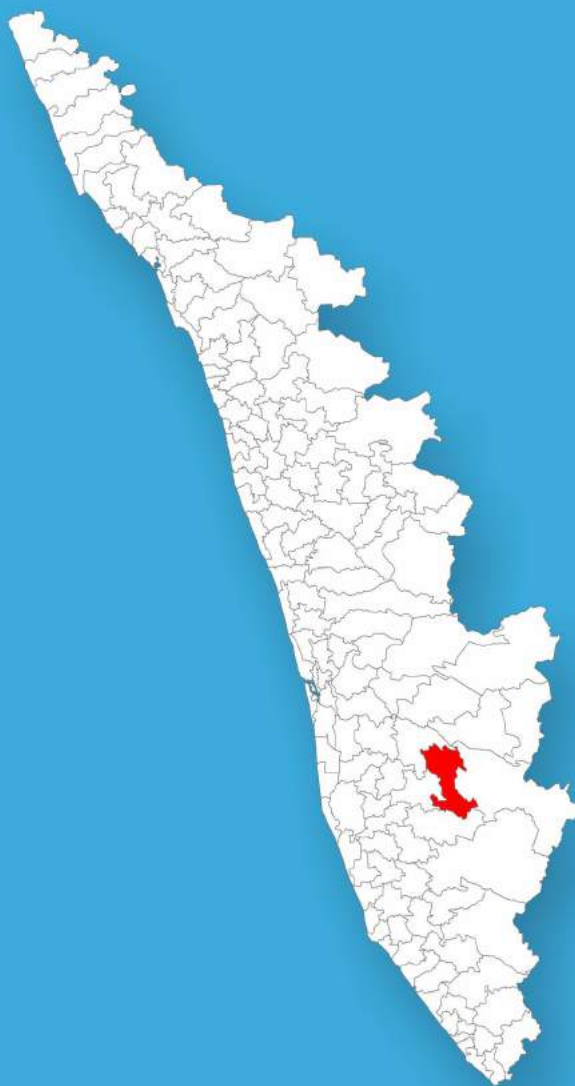




Kerala

Assembly Factbook™

Poonjar Assembly Constituency



Key Electoral Data of Poonjar
Assembly Constituency (Vidhan Sabha)

Kerala

Assembly Factbook™

Poonjar Assembly Constituency



Poonjar Vidhan Sabha

Editor & Director

Dr. R.K. Thukral

Research Editor

Dr. Shafeeq Rahman

Compiled, Researched and Published by Datanet India Pvt. Ltd.

D-100, 1st Floor,

Okhla Industrial Area, Phase-I,
New Delhi- 110020.

Ph.: 91-11- 43580781-84

Email : support@indiastatpublications.com

Website : www.indiastatelections.com

Online Book Store :

www.indiastatpublications.com

Report No. : AFB/KR-101-0123

ISBN : 978-93-5313-597-3

First Edition : January, 2018

Sixth Updated Edition : January, 2023

Price : Rs.11500/-

US\$ 310

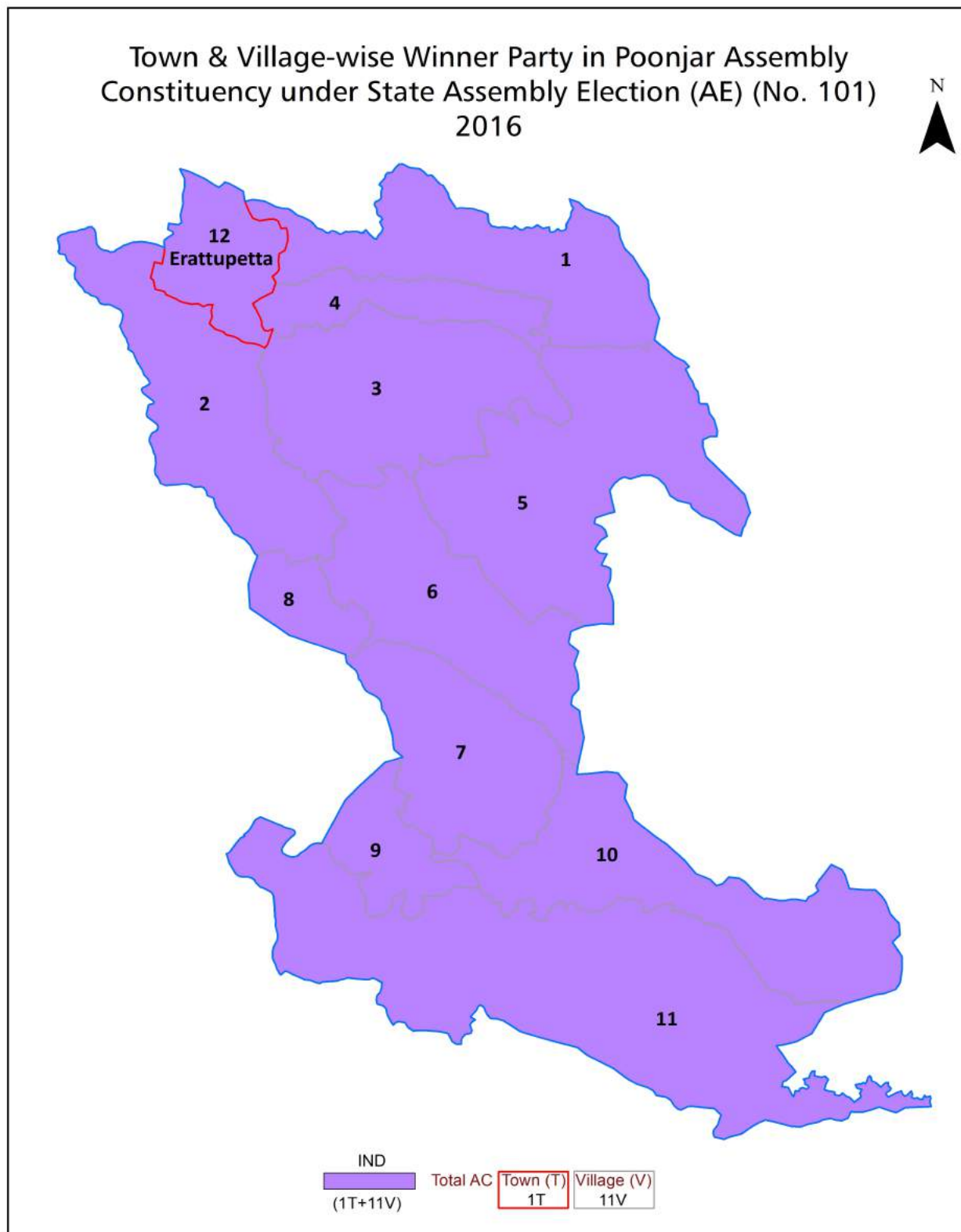
© Datanet India Pvt. Ltd.

All rights reserved. No part of this book may be reproduced, stored in a retrieval system or transmitted in any form or by any means, mechanical photocopying, photographing, scanning, recording or otherwise without the prior written permission of the publisher. Please refer to Disclaimer at page no. 225 for the use of this publication.

Printed in India

No.	Particulars	Page No.
	Introduction	
1	Assembly Constituency - (Vidhan Sabha) at a Glance Features of Assembly as per Delimitation Commission of India (2008)	1-2
	Location and Political Maps	
2	Location Map Boundaries of Assembly Constituency - (Vidhan Sabha) in District Boundaries of Assembly Constituency under Parliamentary Constituency - (Lok Sabha) Town & Village-wise Winner Parties- 2021, 2019, 2016, 2014, 2011 and 2009	3-10
	Administrative Setup (2011)	
3	District Sub-district Towns Villages Inhabited Villages Uninhabited Villages Village Panchayat Intermediate Panchayat	11-12
	Demographics (2011)	
4	Population Households Rural/Urban Population Towns and Villages by Population Size Sex Ratio (Total & 0-6 Years) Religious Population Social Population Literacy Rate	13-14
	Electoral Features	
5	Important Dates of Last Elections Held Electors by Gender Service Electors Voters Voters Turnout Polling Stations & Average Number of Electors per Polling Station Electors by Age Group Present Elected Representatives	15-26
	Historical Summary Election Results	
6	Vote Share of Major Parties Winning Margin (Number & Percentage) Polarity of Parties Summary Result of Assembly Segment of Parliamentary Elections 2019, 2014, 2009, 2004 and 1999 Summary Result of Assembly Elections 2021, 2016, 2011, 2006, 2001, 1996, 1991, 1987, 1982, 1980, 1977, 1970, 1967, 1965, 1960 and 1957	27-51
	Polling Station Level Election Results	
7	Name and Number of Polling Station 2021, 2019, 2016, 2014, 2011 and 2009 Polling Station-wise Electors, Voters & Voters Turnout 2021, 2019, 2016, 2014, 2011 and 2009 Polling Station wise Elections Results 2021, 2019, 2016, 2014, 2011 and 2009	52-204
	Share of Assembly Constituency	
8	Share of Assembly Constituency - (Vidhan Sabha) in State, District and Parliamentary Constituency - (Lok Sabha)	205
	Socio-Economic Amenities (2011)	
9	Access to Administrative Units Agricultural, Manufacturing and Industrial Commodities Demographic Indicators Education Health & Manpower Drinking Water Supply Sanitation Entertainment and Recreations Infrastructure Power Food Allocation Distribution and Marketing of Agriculture Commodities Infrastructure Transport and Road Infrastructure Communication Banking and Financial Services Land Use Irrigation Source	207-221
10	Abbreviation & Sources	223
11	Disclaimer	225

Location & Political Map



Administrative Setup

List of Village Panchayat & Intermediate Panchayat (Block) Name - 2011

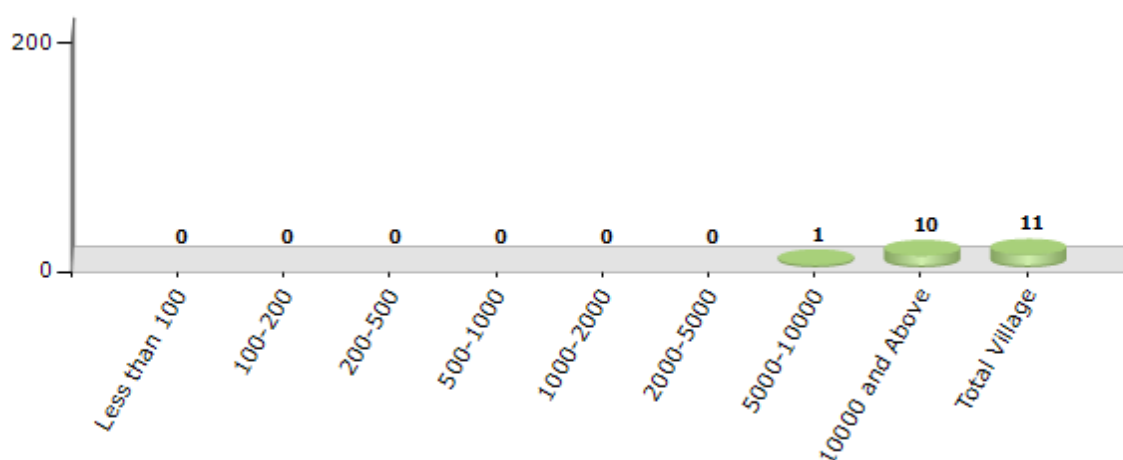
Village Name	Village Panchayat Name	Intermediate Panchayat Name
Edakkunnam	Mundakayam, Parathode	Kanjirappally
Erumeli North	Mundakayam, Koruthode	Kanjirappally
Erumeli South	Koruthode, Erumeli	Kanjirappally
Kanjirappally	Parathode, Kanjirappally	Kanjirappally
Kondoor	Thidanadu	Erattupetta
Koottickal	Koottickal	Kanjirappally
Koovappally	Parathode, Kanjirappally	Kanjirappally
Mundakayam	Koottickal, Mundakayam, Parathode	Kanjirappally
Poonjar Nadubhagam	Teekoy, Poonjar Thekkekara, Poonjar	Erattupetta
Poonjar Thekkekara	Poonjar Thekkekara, Poonjar	Erattupetta
Teekoy	Teekoy	Erattupetta

Demographics

Number of Villages by Population Size - 2011

Less than 100	100-200	200-500	500-1000	1000-2000	2000-5000	5000-10000	10000 and Above	Total Village
0	0	0	0	0	0	1	10	11

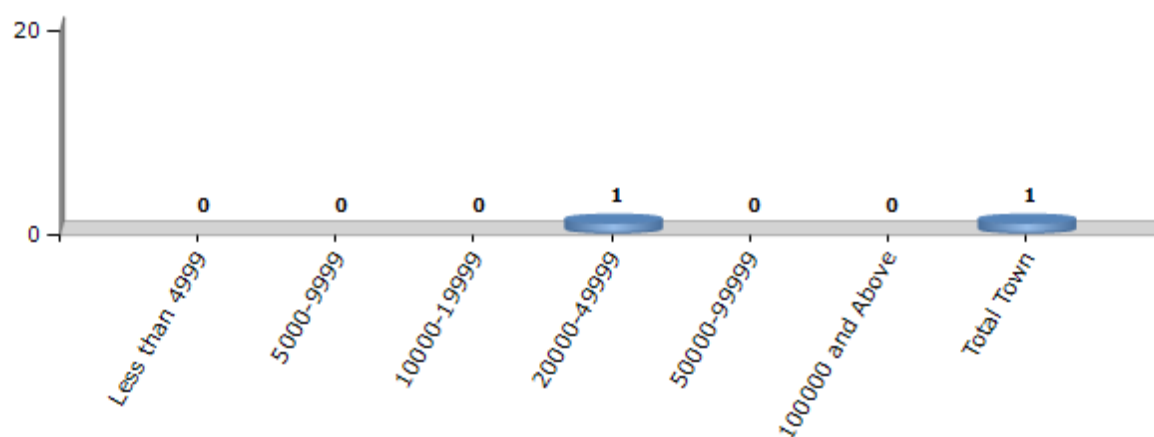
Number of Villages by Population Size - 2011



Number of Towns by Population Size - 2011

Less than 4999	5000-9999	10000-19999	20000-49999	50000-99999	100000 and Above	Total Town
0	0	0	1	0	0	1

Number of Towns by Population Size - 2011



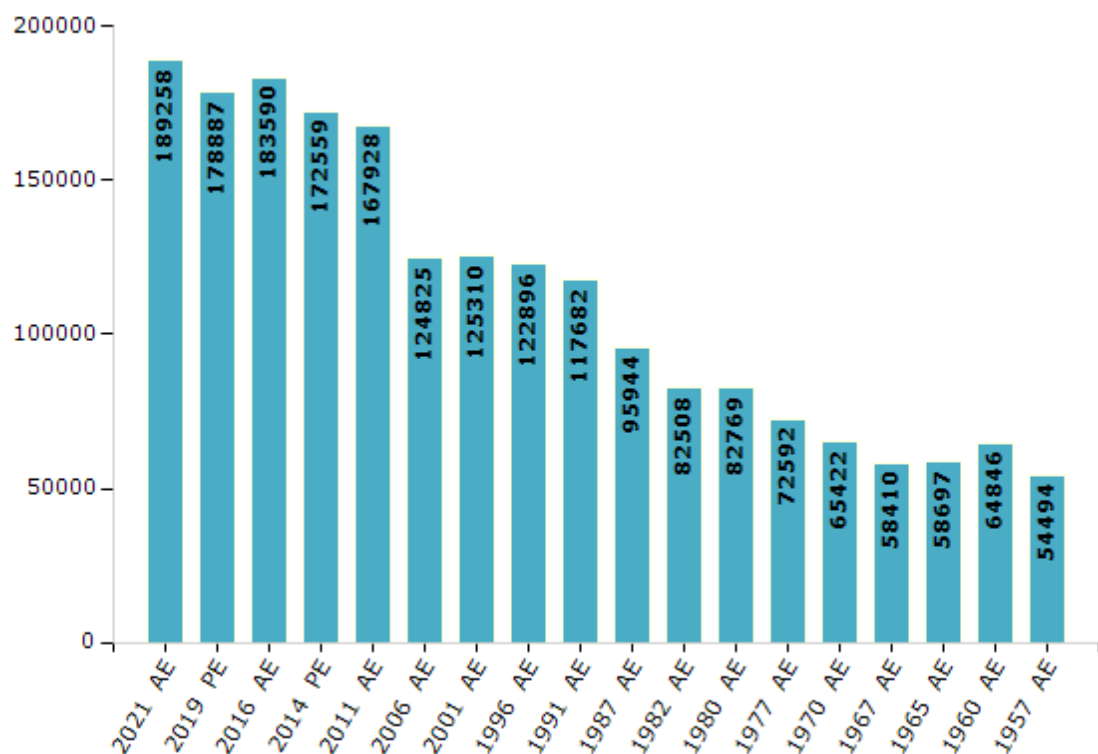
Electoral Features

Electors by Male & Female

Year	Male	Female	Others	Total
2021 AE	94437	94821	0	189258
2019 PE	89753	89134	0	178887
2016 AE	91169	92421	0	183590
2014 PE	86567	85992	0	172559
2011 AE	83979	83949	0	167928
2009 PE	-	-	-	-
2006 AE	63065	61760	-	124825
2004 PE	-	-	-	-
2001 AE	63237	62073	-	125310
1999 PE	-	-	-	-
1996 AE	62200	60696	-	122896

Year	Male	Female	Others	Total
1991 AE	59567	58115	-	117682
1987 AE	49739	46205	-	95944
1982 AE	42369	40139	-	82508
1980 AE	42423	40346	-	82769
1977 AE	37136	35456	-	72592
1970 AE	31095	34327	-	65422
1967 AE	-	-	-	58410
1965 AE	-	-	-	58697
1960 AE	-	-	-	64846
1957 AE	-	-	-	54494

Number of Electors



Note : AE : Assembly Election, PE : Assembly Segment of Parliamentary Election

Historical Summary Election Results

Summary Result of Assembly Election - 2016

Candidate Name	Party	Votes	Votes %
P C George Plathottam	IND	63621	43.65
Georgekutty Augusty	KEC(M)	35800	24.56
Adv. P C Joseph Ponnattu	IND	22270	15.28
M R Ullas	BDJS	19966	13.7
P A Abdul Hakkim	WPOI	804	0.55
Nishad Nadakal	PDP	530	0.36
Sainullaadeen	IND	525	0.36
Adv. Indulekha Joseph	IND	397	0.27
Georgekutty Sebastian	IND	375	0.26
Joseph P C Purathayil	IND	234	0.16
Siyam P Ashraf	IND	194	0.13
George Chacko	IND	166	0.11
Raju Vattappara	SUCI	148	0.1
James Joseph	IND	143	0.1
Santhosh Chennadu	KLJP	96	0.07
T M Surendran	CPIM	94	0.06
Abraham	IND	77	0.05
	NOTA	313	0.21

Polling Station Level Election Results

Number and Name of Polling Stations (PS) (2021)

Number of Polling Stations	Name of Polling Stations	Number of Polling Stations	Name of Polling Stations
1	Hidayathu Sibiyan Arabic School Erattupetta (East Portion)	13	Munavirul Islam Arabic School Erattupetta (West Portion)
2	Hidayathu Sibiyan Arabic School Erattupetta (West Portion)	14	St. Mary's Lower Primary School Aruvithura (East Portion)
2A	Hidayathu Sibiyan Arabic School Erattupetta (West Portion)	15	St. Mary's Lower Primary School Aruvithura (West Portion)
3	Muhammad Methar Mariaumma Memorial Upper Primary School Nadackal Erattupetta (Building in the West)	15A	St. Mary's Lower Primary School Aruvithura (West Portion)
3A	Muhammad Methar Mariaumma Memorial Upper Primary School Nadackal Erattupetta (Building in the West)	16	Government Higher Secondary School, Erattupetta (Building in the North Portion)
4	Muhammad Methar Mariaumma Memorial Upper Primary School Nadackal Erattupetta (Building in the East)	16A	Government Higher Secondary School, Erattupetta (Building in the North Portion)
4A	Muhammad Methar Mariaumma Memorial Upper Primary School Nadackal Erattupetta (Building in the East)	17	Government Higher Secondary School, Erattupetta (Central Portion)
5	Muhammad Methar Mariaumma Memorial Upper Primary School Nadackal Erattupetta (Building in the North West)	17A	Government Higher Secondary School, Erattupetta (Central Portion)
5A	Muhammad Methar Mariaumma Memorial Upper Primary School Nadackal Erattupetta (Building in the North West)	18	Government Higher Secondary School, Erattupetta (Building in the South Portion)
6	Government Muslim Lower Primary School, Erattupetta (East Portion)	18A	Government Higher Secondary School, Erattupetta (Building in the South Portion)
6A	Government Muslim Lower Primary School, Erattupetta (East Portion)	19	St. Mary's Lower Primary School, Teekoy (West Portion of the Main Building)
7	Government Muslim Lower Primary School, Erattupetta (Central Portion)	19A	St. Mary's Lower Primary School, Teekoy (West Portion of the Main Building)
7A	Government Muslim Lower Primary School, Erattupetta (Central Portion)	20	St. Thomas Lower Primary School, Mangalagiri, Teekoy
8	Government Muslim Lower Primary School, Erattupetta (West Portion)	20A	St. Thomas Lower Primary School, Mangalagiri, Teekoy
8A	Government Muslim Lower Primary School, Erattupetta (West Portion)	21	St. Mary's Higher Secondary School, Teekoy HS Section (Old Building).
9	Muslim Girls Higher Secondary School, Nadackal Erattupetta (HS Building South Portion)	21A	St. Mary's Higher Secondary School, Teekoy HS Section (Old Building).
9A	Muslim Girls Higher Secondary School, Nadackal Erattupetta (HS Building South Portion)	22	St. Mary's Higher Secondary School, Teekoy HS Section (West Portion of the Main Building)
10	Muslim Girls Higher Secondary School, Nadackal Erattupetta (HS Building Middle Portion)	22A	St. Mary's Higher Secondary School, Teekoy HS Section (West Portion of the Main Building)
11	Muslim Girls Higher Secondary School, Nadackal Erattupetta (HS Building North Portion)	23	St. Mary's Higher Secondary School, Teekoy HS Section (East Portion of the Main Building)
12	Munavirul Islam Arabic School Erattupetta (East Portion)	24	St. Thomas Lower Primary School Velathussery (West Portion)
12A	Munavirul Islam Arabic School Erattupetta (East Portion)	25	St. Antony's High School, Vellikulam (South Portion of the U.P. Portion)

Contd....

Polling Station Level Election Results

Polling Station-wise Votes Secured by Overall Top Five Parties in Poonjar Assembly in Assembly Election (AE) under Pathanamthitta Parliamentary Constituency in Kerala (2021)

Number of Polling Station	Winner - Adv. Sebastian Kulathunkal (KEC(M))	Runner-up - P.C.George Plathottam (KJPS)	3rd - Adv. Tomy Kallany (INC)	4th - M. P. Sen (BDJS)	5th - Ancy George (BSP)	NOTA	Other	Total Votes Secured
21	218	143	131	2	0	2	5	501
21A	112	204	113	5	0	1	1	436
22	160	130	121	2	0	2	2	417
22A	110	173	113	9	0	0	2	407
23	199	221	137	7	0	2	1	567
24	273	247	219	8	0	4	5	756
25	211	253	180	4	1	0	2	651
26	122	138	112	9	0	2	3	386
26A	109	157	93	4	1	1	4	369
27	156	304	141	20	0	2	5	628
28	184	296	130	13	0	2	4	629
29	202	333	124	20	1	3	2	685
30	94	170	111	5	1	1	1	383
30A	88	196	108	7	2	2	6	409
31	91	251	108	2	0	0	3	455
32	126	151	116	11	1	2	1	408
32A	94	128	136	12	2	1	2	375
33	116	186	74	7	0	1	2	386
33A	103	173	59	10	0	6	4	355
34	182	208	119	17	1	0	2	529
35	211	168	51	10	0	1	2	443
35A	160	152	85	6	0	2	1	406
36	127	110	121	13	3	0	1	375
37	136	200	64	10	0	0	2	412
37A	101	223	67	5	0	2	1	399
38	56	247	55	19	1	0	1	379
38A	155	168	32	32	0	0	2	389
39	94	238	73	4	1	1	1	412
39A	134	231	68	4	3	0	0	440
40	156	189	87	9	5	2	3	451
40A	150	191	38	20	0	3	3	405
41	297	312	78	15	6	4	4	716
42	447	201	101	9	0	2	2	762
43	155	390	87	41	0	0	3	676
44	165	351	113	13	1	1	3	647

Contd....

Polling Station Level Election Results

Winner, Runner-up and 3rd Party Position & Winning Margin According to Polling Stations in Poonjar Assembly in Assembly Election (AE) under Pathanamthitta Parliamentary Constituency in Kerala (2021)

Polling Station Number	Winner Party	Winner Votes (%)	Runner-up Party	Runner-up Votes (%)	Winning Margin Votes (%)	Third Party	Third Party Votes (%)	Other Votes (%)
45	KEC(M)	281 (46.52)	KJPS	217 (35.93)	64 (10.59)	INC	93 (15.4)	13 (2.15)
46	KJPS	149 (41.97)	KEC(M)	138 (38.87)	11 (3.1)	INC	57 (16.06)	11 (3.1)
46A	KJPS	236 (57)	INC	86 (20.77)	150 (36.23)	KEC(M)	82 (19.81)	10 (2.42)
47	KJPS	181 (41.14)	INC	137 (31.14)	44 (10)	KEC(M)	111 (25.23)	11 (2.5)
47A	KEC(M)	216 (44.44)	KJPS	200 (41.15)	16 (3.29)	INC	55 (11.32)	15 (3.09)
48	KJPS	186 (47.69)	KEC(M)	102 (26.15)	84 (21.54)	INC	85 (21.79)	17 (4.36)
48A	KJPS	225 (52.2)	KEC(M)	129 (29.93)	96 (22.27)	INC	70 (16.24)	7 (1.62)
49	KJPS	198 (50.9)	INC	104 (26.74)	94 (24.16)	KEC(M)	75 (19.28)	12 (3.08)
49A	KEC(M)	162 (40.7)	KJPS	138 (34.67)	24 (6.03)	INC	93 (23.37)	5 (1.26)
50	KJPS	156 (39.69)	KEC(M)	128 (32.57)	28 (7.12)	INC	71 (18.07)	38 (9.67)
50A	KJPS	154 (39.19)	KEC(M)	152 (38.68)	2 (0.51)	INC	65 (16.54)	22 (5.6)
51	KJPS	288 (44.51)	INC	179 (27.67)	109 (16.84)	KEC(M)	169 (26.12)	11 (1.7)
52	KEC(M)	171 (44.76)	KJPS	139 (36.39)	32 (8.37)	INC	60 (15.71)	12 (3.14)
52A	KJPS	196 (47.57)	KEC(M)	120 (29.13)	76 (18.44)	INC	74 (17.96)	22 (5.34)
53	KJPS	189 (51.64)	INC	83 (22.68)	106 (28.96)	KEC(M)	82 (22.4)	12 (3.28)
53A	KJPS	147 (41.64)	INC	115 (32.58)	32 (9.06)	KEC(M)	77 (21.81)	14 (3.97)
54	KJPS	152 (41.99)	KEC(M)	109 (30.11)	43 (11.88)	INC	92 (25.41)	9 (2.49)
54A	KEC(M)	125 (36.34)	KJPS	111 (32.27)	14 (4.07)	INC	92 (26.74)	16 (4.65)
55	KJPS	333 (51.15)	KEC(M)	189 (29.03)	144 (22.12)	INC	104 (15.98)	25 (3.84)
56	KJPS	200 (51.15)	KEC(M)	93 (23.79)	107 (27.36)	INC	66 (16.88)	32 (8.18)
56A	KJPS	175 (46.92)	KEC(M)	120 (32.17)	55 (14.75)	INC	51 (13.67)	27 (7.24)
57	KEC(M)	162 (36)	KJPS	159 (35.33)	3 (0.67)	INC	127 (28.22)	2 (0.44)
57A	KJPS	238 (49.07)	KEC(M)	188 (38.76)	50 (10.31)	INC	54 (11.13)	5 (1.03)
58	KJPS	220 (51.64)	KEC(M)	118 (27.7)	102 (23.94)	INC	76 (17.84)	12 (2.82)
58A	KJPS	216 (48.43)	KEC(M)	120 (26.91)	96 (21.52)	INC	94 (21.08)	16 (3.59)
59	KJPS	168 (40.58)	KEC(M)	143 (34.54)	25 (6.04)	INC	89 (21.5)	14 (3.38)
59A	KJPS	217 (49.89)	KEC(M)	118 (27.13)	99 (22.76)	INC	75 (17.24)	25 (5.75)
60	KJPS	211 (49.07)	KEC(M)	148 (34.42)	63 (14.65)	INC	65 (15.12)	6 (1.4)
60A	KJPS	203 (48.8)	KEC(M)	128 (30.77)	75 (18.03)	INC	68 (16.35)	17 (4.09)
61	KJPS	151 (38.82)	KEC(M)	150 (38.56)	1 (0.26)	INC	76 (19.54)	12 (3.08)
61A	KJPS	204 (45.54)	KEC(M)	138 (30.8)	66 (14.74)	INC	75 (16.74)	31 (6.92)
62	KJPS	202 (53.44)	KEC(M)	117 (30.95)	85 (22.49)	INC	49 (12.96)	10 (2.65)
62A	KJPS	165 (42.2)	INC	117 (29.92)	48 (12.28)	KEC(M)	99 (25.32)	10 (2.56)
63	KJPS	141 (43.38)	KEC(M)	89 (27.38)	52 (16)	INC	89 (27.38)	6 (1.85)
63A	KJPS	158 (45.93)	KEC(M)	105 (30.52)	53 (15.41)	INC	76 (22.09)	5 (1.45)

Contd....

Socio-Economic Amenities - Rural

Access to Education Facilities

Particulars	Number of Villages (% of Population)				
	Available	Not Available	If Not Available (Distance of Nearest Facility)		
			A	B	C
Govt. Primary School	11 (100)	0 (0)	0 (0)	0 (0)	0 (0)
Private Primary School	11 (100)	0 (0)	0 (0)	0 (0)	0 (0)
Govt. Middle School	10 (96)	1 (4)	0 (0)	0 (0)	0 (0)
Private Middle School	11 (100)	0 (0)	0 (0)	0 (0)	0 (0)
Govt. Secondary School	10 (96)	1 (4)	0 (0)	0 (0)	0 (0)
Private Secondary School	9 (88)	2 (12)	0 (0)	0 (0)	0 (0)
Govt. Senior Secondary School	9 (83)	2 (17)	0 (0)	0 (0)	0 (0)
Private Senior Secondary School	4 (42)	7 (58)	0 (0)	0 (0)	0 (0)
Govt. Arts and Science Degree College	0 (0)	11 (100)	1 (4)	1 (8)	1 (8)
Private Arts and Science Degree College	2 (31)	9 (69)	0 (0)	4 (37)	2 (12)
Govt. Engineering College	1 (8)	10 (92)	1 (4)	1 (4)	1 (8)
Private Engineering College	1 (8)	10 (92)	0 (0)	4 (56)	2 (12)
Govt. Medicine College	0 (0)	11 (100)	0 (0)	0 (0)	11 (100)
Private Medicine College	0 (0)	11 (100)	0 (0)	0 (0)	0 (0)
Govt. Management Institute	0 (0)	11 (100)	0 (0)	0 (0)	0 (0)
Private Management Institute	1 (13)	10 (87)	0 (0)	2 (17)	8 (70)
Govt. Polytechnic	1 (4)	10 (96)	1 (8)	1 (18)	8 (70)
Private Polytechnic	0 (0)	11 (100)	0 (0)	0 (0)	0 (0)
Govt. Vocational Training School/ITI	3 (42)	8 (58)	0 (0)	1 (9)	4 (24)
Private Vocational Training School/ITI	3 (29)	8 (71)	0 (0)	0 (0)	1 (4)
Govt. Non Formal Training Centre	2 (21)	9 (79)	0 (0)	0 (0)	4 (46)
Private Non Formal Training Centre	0 (0)	11 (100)	0 (0)	1 (9)	4 (24)
Govt. School For Disabled	0 (0)	11 (100)	0 (0)	0 (0)	1 (16)
Private School For Disabled	3 (34)	8 (66)	1 (4)	1 (8)	5 (37)
Government Others	1 (4)	10 (96)	0 (0)	0 (0)	0 (0)
Private Others	1 (8)	10 (92)	0 (0)	6 (46)	3 (42)

Note : Distance A : Less than 5 km; B : Between 5-10 km; C : 10+ km.; Source : Data Analysis is based on 2011 Census.

DISCLAIMER

The Terms of Use and Disclaimer of Datanet India Private Limited (hereinafter referred to as "Datanet") for use of this analysis report of **Poonjar Assembly Constituency (Poonjar Vidhan Sabha)** :-

1. **Assembly Factbook™** is a Registered Trade Mark owned by Datanet.
2. All the maps are sketched and graphical representation only and have not been drawn to the scale and also not to represent the actual geographical area or boundary of the unit.
3. The data for the aforesaid analysis is based on authentic sources and has been culled from the various publications of Census, CSO and NSSO for district and block level data, various central and state government departments, Central & State Elections Commissions and the concerned Returning Officers' releases, Electoral Rolls, Election results and allied publications, internal assessment, surveys, estimates and analysis. Therefore, certain adjustment of data at micro level may have been done to arrive closer to the macro data.
4. Data have been provided on an "As Is" and "As AVAILABLE" basis
5. The colours shown in the maps or diagram and charts of a particular party, alliance or AC are indicative and do not represent them.
6. This publication which includes maps, sheets, graphs and data would be the property under copyright of Datanet only. The user may use these for its internal study, analysis and research purposes. It's public display, re-selling or any commercial uses by the user are not allowed.
7. Datanet has taken due care and caution in compilation and processing of data and allied information, but does not guarantee the accuracy, adequacy or completeness of any information/analysis and will be not responsible for any errors or omissions or for the results obtained from the use of such information/analysis.
8. All the contents for the publication have been culled from various authentic sources and Datanet reasonably believes such sources to be reliable, but does not make any representations, express or implied as to the accuracy or fitness of use of such information. The information or contents of the information/analysis do not constitute advice and should not be relied upon in making (or refraining from making) any decision. Any reliance placed upon the information provided by Datanet is the sole responsibility and strictly at the user's risk.
9. In no event will Datanet be liable for any damages (including, without limitation, damages for loss of business projects, or loss of profits) arising in contract, tort or otherwise from the use of or inability to use any of its contents, or from any action taken (or refrained from being taken) as a result of using the analysis or any of its contents. Datanet its directors, owners, editors, officials, employees, distributor and agents or any associate will not be liable for any errors in the information contained or any consequences arising from the use of the contents of the provided information/analysis.
10. If any provision of these terms and conditions is held invalid or illegal or unenforceable for any reason by any court of competent jurisdiction, such provision shall be severed and the remainder of provisions of the terms and conditions shall continue in full force and effect as if the Term of Use had been executed with the invalid, illegal or unenforceable provision eliminated.
11. If there are any discrepancies in the information provided, please bring it to attention of Datanet for suitable rectification measures.

Buy Online This Complete Book At
Datanet India eBooks Store

www.indiastatpublications.com

or go directly at

[http://www.indiastatpublications.com/
Assembly_factbook/Kerala/Pathanamthitta/ Poonjar](http://www.indiastatpublications.com/Assembly_factbook/Kerala/Pathanamthitta/Poonjar)

 **india**stat**elections**

ISBN : 978-93-5313-597-3

