



Kerala

Assembly Factbook™

Ranni Assembly Constituency



Key Electoral Data of Ranni
Assembly Constituency (Vidhan Sabha)

Kerala

Assembly Factbook™

Ranni Assembly Constituency



Ranni Vidhan Sabha

Editor & Director

Dr. R.K. Thukral

Research Editor

Dr. Shafeeq Rahman

Compiled, Researched and Published by Datanet India Pvt. Ltd.

D-100, 1st Floor,

Okhla Industrial Area, Phase-I,
New Delhi- 110020.

Ph.: 91-11- 43580781-84

Email : support@indiastatpublications.com

Website : www.indiastatelections.com

Online Book Store :

www.indiastatpublications.com

Report No. : AFB/KR-112-0123

ISBN : 978-93-5313-600-0

First Edition : January, 2018

Sixth Updated Edition : January, 2023

Price : Rs.11500/-

US\$ 310

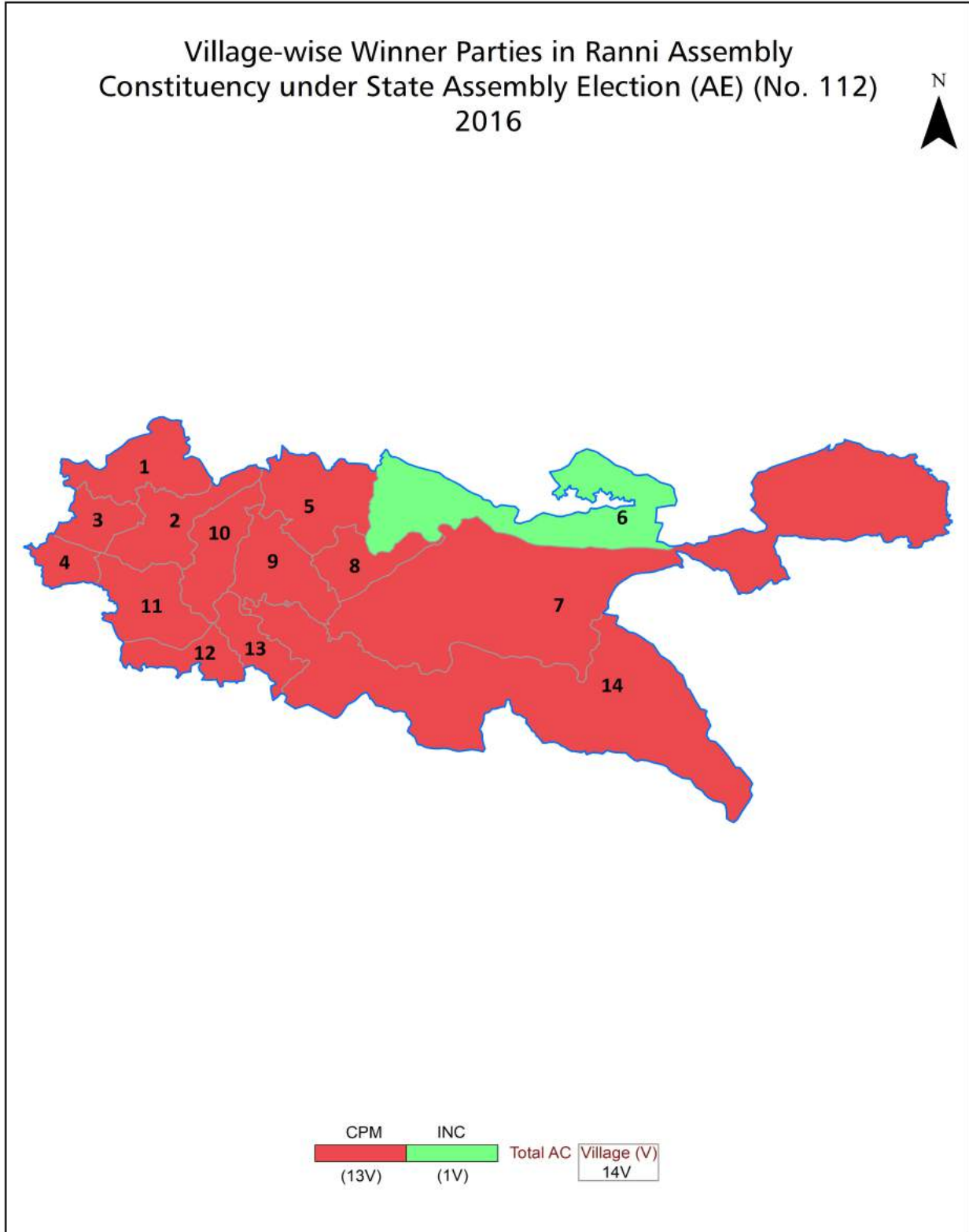
© **Datanet India Pvt. Ltd.**

All rights reserved. No part of this book may be reproduced, stored in a retrieval system or transmitted in any form or by any means, mechanical photocopying, photographing, scanning, recording or otherwise without the prior written permission of the publisher. Please refer to Disclaimer at page no. 226 for the use of this publication.

Printed in India

No.	Particulars	Page No.
	Introduction	
1	Assembly Constituency - (Vidhan Sabha) at a Glance Features of Assembly as per Delimitation Commission of India (2008)	1-2
	Location and Political Maps	
2	Location Map Boundaries of Assembly Constituency - (Vidhan Sabha) in District Boundaries of Assembly Constituency under Parliamentary Constituency - (Lok Sabha) Village-wise Winner Parties- 2021, 2019, 2016, 2014 and 2011	3-10
	Administrative Setup (2011)	
3	District Sub-district Towns Villages Inhabited Villages Uninhabited Villages Village Panchayat Intermediate Panchayat	11-12
	Demographics (2011)	
4	Population Households Rural/Urban Population Villages by Population Size Sex Ratio (Total & 0-6 Years) Religious Population Social Population Literacy Rate	13-14
	Electoral Features	
5	Important Dates of Last Elections Held Electors by Gender Service Electors Voters Voters Turnout Polling Stations & Average Number of Electors per Polling Station Electors by Age Group Present Elected Representatives	15-26
	Historical Summary Election Results	
6	Vote Share of Major Parties Winning Margin (Number & Percentage) Polarity of Parties Summary Result of Assembly Segment of Parliamentary Elections 2019, 2014, 2009, 2004 and 1999 Summary Result of Assembly Elections 2021, 2016, 2011, 2006, 2001, 1996, 1991, 1987, 1982, 1980, 1977, 1970, 1967, 1965, 1960 and 1957	27-51
	Polling Station Level Election Results	
7	Name and Number of Polling Station 2021, 2019, 2016, 2014 and 2011 Polling Station-wise Electors, Voters & Voters Turnout 2021, 2019, 2016, 2014 and 2011 Polling Station wise Elections Results 2021, 2019, 2016, 2014 and 2011	52-205
	Share of Assembly Constituency	
8	Share of Assembly Constituency - (Vidhan Sabha) in State, District and Parliamentary Constituency - (Lok Sabha)	206
	Socio-Economic Amenities (2011)	
9	Access to Administrative Units Agricultural, Manufacturing and Industrial Commodities Demographic Indicators Education Health & Manpower Drinking Water Supply Sanitation Entertainment and Recreations Infrastructure Power Food Allocation Distribution and Marketing of Agriculture Commodities Infrastructure Transport and Road Infrastructure Communication Banking and Financial Services Land Use Irrigation Source	208-222
10	Abbreviation & Sources	224
11	Disclaimer	226

Location & Political Map



Administrative Setup

List of Village Panchayat & Intermediate Panchayat (Block) Name - 2011

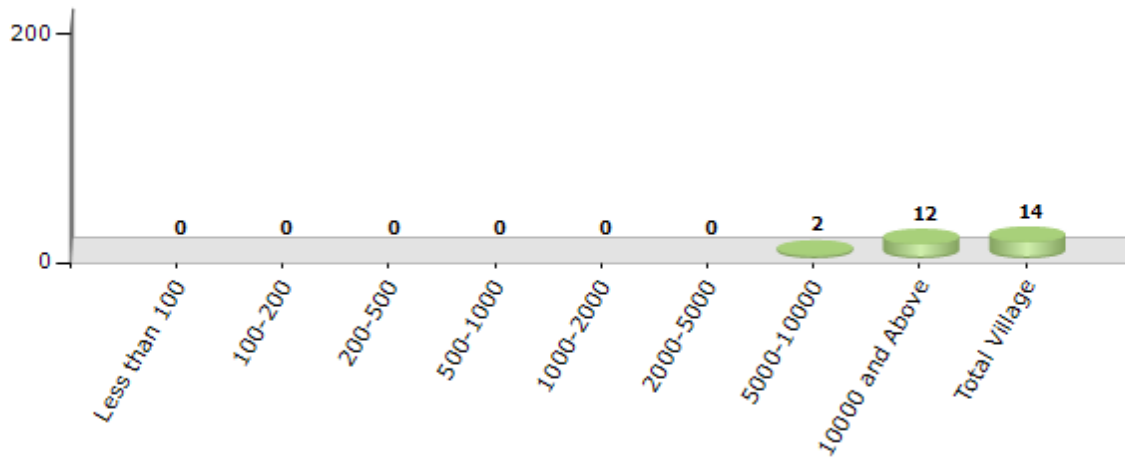
Village Name	Village Panchayat Name	Intermediate Panchayat Name
Angadi	Ranni-Angadi	Ranni
Athikkayam	Ranni-Pazhavangadi, Naranamoozhi	Ranni
Ayiroor	Ayiroor	Koipuram
Cherukole	Cherukole	Elanthoor
Chethakkal	Ranni-Pazhavangadi, Vecchoochira, Naranamoozhi	Ranni
Ezhumattoor	Ezhumattoor	Koipuram
Kollamula	Vecchoochira, Naranamoozhi, Ranni - Perunad	Ranni
Kottangal	Mallappally, Kottangal	Mallappally
Pazhavangadi	Ranni-Pazhavangadi, Naranamoozhi	Ranni
Perumpetty	Kottanad	Mallappally
Perunad	Ranni-Perunad, Chittar	Ranni
Ranni	Ranni, Mylapra	Ranni
Thelliyoor	Ezhumattoor	Koipuram
Vadasserikkara	Vadasserikkara, Malayalapuzha	Ranni

Demographics

Number of Villages by Population Size - 2011

Less than 100	100-200	200-500	500-1000	1000-2000	2000-5000	5000-10000	10000 and Above	Total Village
0	0	0	0	0	0	2	12	14

Number of Villages by Population Size - 2011

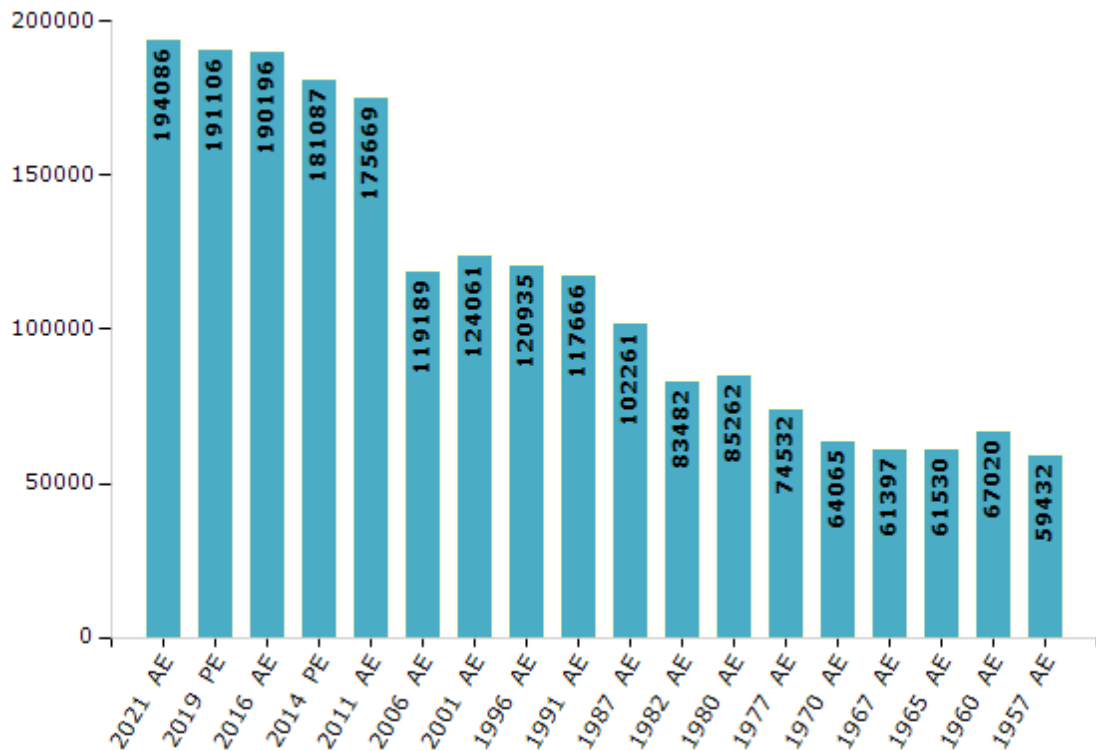


Electoral Features

Electors by Male & Female

Year	Male	Female	Others	Total	Year	Male	Female	Others	Total
2021 AE	93995	100089	2	194086	1991 AE	59015	58651	-	117666
2019 PE	92716	98390	0	191106	1987 AE	51581	50680	-	102261
2016 AE	91309	98887	0	190196	1982 AE	42124	41358	-	83482
2014 PE	86816	94271	0	181087	1980 AE	43282	41980	-	85262
2011 AE	83992	91677	0	175669	1977 AE	38072	36460	-	74532
2009 PE	-	-	-	-	1970 AE	30830	33235	-	64065
2006 AE	57701	61488	-	119189	1967 AE	-	-	-	61397
2004 PE	-	-	-	-	1965 AE	-	-	-	61530
2001 AE	60686	63375	-	124061	1960 AE	-	-	-	67020
1999 PE	-	-	-	-	1957 AE	-	-	-	59432
1996 AE	59109	61826	-	120935					

Number of Electors



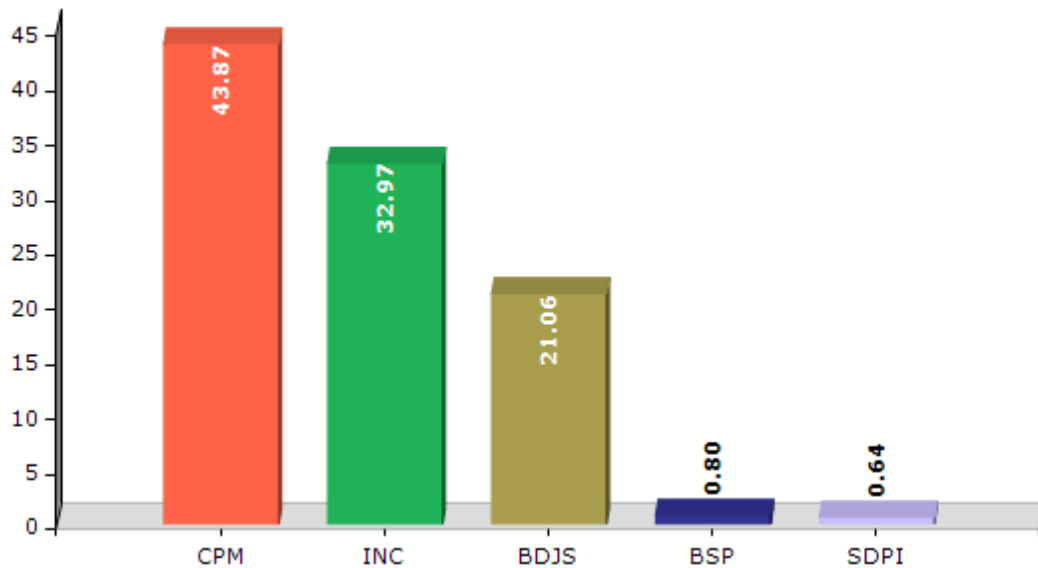
Note : AE : Assembly Election, PE : Assembly Segment of Parliamentary Election

Historical Summary Election Results

Summary Result of Assembly Election - 2016

Candidate Name	Party	Votes	Votes %
Raju Abraham	CPM	58749	43.87
Mariamamma Cherian	INC	44153	32.97
Padmakumar K	BDJS	28201	21.06
Prasad Uthimoodu	BSP	1072	0.8
Fawseena Thakbeer	SDPI	862	0.64
Geethamma Madhavan	IND	298	0.22
Varughese Thomas	IND	154	0.11
	NOTA	438	0.33

Votes Percentage of Top Parties - 2016



Polling Station Level Election Results

Number and Name of Polling Stations (PS) (2021)

Number of Polling Stations	Name of Polling Stations	Number of Polling Stations	Name of Polling Stations
1	St. Marys L.P.S, Vaipoor, Sasthamkoikal	13	St. George H.S, Kottangal
1A	St. Marys L.P.S, Vaipoor, Sasthamkoikal	13A	St. George H.S, Kottangal
2	Muhammedans L.P.S, Vaipur.	14	Marthoma V.H.S.S, Kunnam
2A	Muhammedans L.P.S, Vaipur.	14A	Marthoma V.H.S.S, Kunnam
3	NSS H S Vaipur (Western Building- Eastern Portion)	15	Panchayath SC Community Hall Koothattukulam
4	NSS H S Vaipur (Western Building - Western Portion)	16	Panchayath SC Community Hall Koothattukulam Eastern Portion
4A	NSS H S Vaipur (Western Building - Western Portion)	17	C.M.S.L.P.S, Vechoochira (Northern Building)
5	NSS H S Vaypoor (Western Building - Eastern Portion)	17A	C.M.S.L.P.S, Vechoochira (Northern Building)
5A	NSS H S Vaypoor (Western Building - Eastern Portion)	18	C.M.S.L.P.S, Vechoochira (Southern Building)
6	L.P.S, Kottangal	18A	C.M.S.L.P.S, Vechoochira (Southern Building)
6A	L.P.S, Kottangal	19	Govt. L.P. School, Vattukunnu
7	Govt. L.P.S, Kulathoor.	19A	Govt. L.P. School, Vattukunnu
8	Govt. LP School Kulathoor, Western Portion	20	S.N.D.P.H.S.S, Venkuringi
9	Govt. Lakshmi Vilasam L.P.S, Pottamala, Kulathoor	20A	S.N.D.P.H.S.S, Venkuringi
9A	Govt. Lakshmi Vilasam L.P.S, Pottamala, Kulathoor	21	U.P. School, Kollamula (Western Portion)
10	St. Joseph H.S, Kulathoor.	21A	U.P. School, Kollamula (Western Portion)
10A	St. Joseph H.S, Kulathoor.	22	U.P. School, Kollamula (Eastern Portion)
11	St. George H S Kottangal (Main Building - Northern Portion)	23	U.P. School Kollamula, Middle Portion
11A	St. George H S Kottangal (Main Building - Northern Portion)	24	U.P. School, Kollamula (Upper Building North Portion)
12	St. George H S Kottangal (Main Building - Middle Portion)	25	U.P. School Kollamula, Upper Building, Eastern Portion
12A	St. George H S Kottangal (Main Building - Middle Portion)	26	Govt. L.P. School, Chathanthara (Southern Portion)

Contd....

Polling Station Level Election Results

Polling Station-wise Votes Secured by Overall Top Five Parties in Ranni Assembly in Assembly Election (AE) under Pathanamthitta Parliamentary Constituency in Kerala (2021)

Number of Polling Station	Winner - Adv. Pramod Narayan (KEC(M))	Runner-up - Rinku Cherian (INC)	3rd - K. Padmakumar (BDJS)	4th - Adv. Anumol N. (BSP)	5th - Asharaf Pezhumkattil (SDPI)	NOTA	Other	Total Votes Secured
21	119	211	44	3	0	0	3	380
21A	158	241	17	1	1	1	5	424
22	239	291	35	0	5	3	6	579
23	145	296	36	0	4	3	5	489
24	157	276	18	2	2	0	7	462
25	218	230	22	3	11	3	6	493
26	137	176	15	19	13	1	1	362
26A	191	182	7	7	7	0	6	400
27	209	190	15	7	13	3	3	440
27A	160	267	42	2	4	2	5	482
28	119	220	39	5	0	2	2	387
28A	138	214	63	5	0	2	5	427
29	182	224	54	8	8	1	4	481
30	162	304	95	4	2	4	4	575
31	157	121	56	7	1	0	3	345
31A	155	141	46	2	0	3	4	351
32	221	159	39	1	5	1	6	432
33	190	188	11	6	1	1	15	412
33A	238	222	11	6	1	2	9	489
34	162	218	39	7	0	1	9	436
35	190	195	62	1	5	3	2	458
36	189	152	62	4	1	0	7	415
36A	177	183	38	15	1	1	11	426
37	243	209	138	6	1	1	10	608
38	153	209	94	11	5	3	8	483
39	200	130	79	2	5	1	9	426
39A	190	139	55	2	7	2	7	402
40	203	139	41	5	4	4	1	397
40A	172	146	70	1	4	0	2	395
41	298	228	79	6	11	1	6	629
42	162	138	54	10	0	3	7	374
42A	136	126	118	6	2	0	4	392
43	229	95	59	4	1	4	9	401
43A	250	107	57	5	0	1	11	431
44	226	69	134	5	0	3	6	443

Contd....

Polling Station Level Election Results

Winner, Runner-up and 3rd Party Position & Winning Margin According to Polling Stations in Ranni Assembly in Assembly Election (AE) under Pathanamthitta Parliamentary Constituency in Kerala (2021)

Polling Station Number	Winner Party	Winner Votes (%)	Runner-up Party	Runner-up Votes (%)	Winning Margin Votes (%)	Third Party	Third Party Votes (%)	Other Votes (%)
44A	KEC(M)	241 (57.93)	INC	86 (20.67)	155 (37.26)	BDJS	81 (19.47)	8 (1.92)
45	KEC(M)	252 (49.8)	INC	176 (34.78)	76 (15.02)	BDJS	70 (13.83)	8 (1.58)
46	KEC(M)	355 (62.72)	INC	108 (19.08)	247 (43.64)	BDJS	97 (17.14)	6 (1.06)
47	KEC(M)	176 (42.41)	INC	143 (34.46)	33 (7.95)	BDJS	86 (20.72)	10 (2.41)
47A	KEC(M)	216 (44.72)	INC	160 (33.13)	56 (11.59)	BDJS	93 (19.25)	14 (2.9)
48	INC	188 (48.58)	BDJS	98 (25.32)	90 (23.26)	KEC(M)	92 (23.77)	9 (2.33)
48A	BDJS	114 (38.78)	KEC(M)	98 (33.33)	16 (5.45)	INC	78 (26.53)	4 (1.36)
49	KEC(M)	201 (50.63)	BDJS	90 (22.67)	111 (27.96)	INC	89 (22.42)	17 (4.28)
49A	KEC(M)	212 (55.5)	BDJS	83 (21.73)	129 (33.77)	INC	72 (18.85)	15 (3.93)
50	KEC(M)	272 (59.39)	INC	113 (24.67)	159 (34.72)	BDJS	65 (14.19)	8 (1.75)
51	INC	240 (57.69)	KEC(M)	132 (31.73)	108 (25.96)	BDJS	24 (5.77)	20 (4.81)
52	KEC(M)	224 (47.66)	INC	187 (39.79)	37 (7.87)	BDJS	44 (9.36)	15 (3.19)
53	KEC(M)	230 (55.42)	INC	121 (29.16)	109 (26.26)	BSP	45 (10.84)	19 (4.58)
53A	KEC(M)	188 (45.3)	INC	187 (45.06)	1 (0.24)	BSP	20 (4.82)	20 (4.82)
54	KEC(M)	270 (43.97)	INC	258 (42.02)	12 (1.95)	BDJS	72 (11.73)	14 (2.28)
55	INC	207 (51.36)	KEC(M)	152 (37.72)	55 (13.64)	BDJS	21 (5.21)	23 (5.71)
56	KEC(M)	280 (49.21)	BDJS	143 (25.13)	137 (24.08)	INC	124 (21.79)	22 (3.87)
57	KEC(M)	303 (48.87)	INC	223 (35.97)	80 (12.9)	BDJS	74 (11.94)	20 (3.23)
58	INC	262 (53.25)	KEC(M)	159 (32.32)	103 (20.93)	BDJS	50 (10.16)	21 (4.27)
59	KEC(M)	244 (48.61)	INC	204 (40.64)	40 (7.97)	BDJS	46 (9.16)	8 (1.59)
60	INC	213 (57.1)	KEC(M)	129 (34.58)	84 (22.52)	BDJS	22 (5.9)	9 (2.41)
60A	KEC(M)	170 (40.77)	INC	158 (37.89)	12 (2.88)	BDJS	79 (18.94)	10 (2.4)
61	INC	257 (67.63)	KEC(M)	84 (22.11)	173 (45.52)	BDJS	30 (7.89)	9 (2.37)
61A	INC	180 (46.39)	KEC(M)	131 (33.76)	49 (12.63)	BDJS	70 (18.04)	7 (1.8)
62	KEC(M)	264 (47.31)	INC	250 (44.8)	14 (2.51)	BDJS	34 (6.09)	10 (1.79)
63	KEC(M)	191 (45.48)	INC	178 (42.38)	13 (3.1)	BDJS	40 (9.52)	11 (2.62)
64	KEC(M)	165 (44.35)	INC	163 (43.82)	2 (0.53)	BDJS	35 (9.41)	9 (2.42)
65	KEC(M)	296 (43.79)	INC	267 (39.5)	29 (4.29)	BDJS	97 (14.35)	16 (2.37)
66	KEC(M)	318 (44.66)	INC	267 (37.5)	51 (7.16)	BDJS	99 (13.9)	28 (3.93)
67	KEC(M)	172 (44.79)	INC	172 (44.79)	0 (0)	BDJS	19 (4.95)	21 (5.47)
67A	KEC(M)	180 (45.23)	INC	161 (40.45)	19 (4.78)	BSP	46 (11.56)	11 (2.76)
68	INC	136 (44.01)	KEC(M)	128 (41.42)	8 (2.59)	BDJS	32 (10.36)	13 (4.21)
68A	KEC(M)	161 (45.48)	INC	157 (44.35)	4 (1.13)	BDJS	21 (5.93)	15 (4.24)
69	INC	233 (60.05)	KEC(M)	122 (31.44)	111 (28.61)	BDJS	24 (6.19)	9 (2.32)
69A	INC	195 (54.62)	KEC(M)	130 (36.41)	65 (18.21)	BDJS	26 (7.28)	6 (1.68)

Contd....

Socio-Economic Amenities - Rural

Access to Education Facilities

Particulars	Number of Villages (% of Population)				
	Available	Not Available	If Not Available (Distance of Nearest Facility)		
			A	B	C
Govt. Primary School	14 (100)	0 (0)	0 (0)	0 (0)	0 (0)
Private Primary School	13 (93)	1 (7)	0 (0)	0 (0)	0 (0)
Govt. Middle School	14 (100)	0 (0)	0 (0)	0 (0)	0 (0)
Private Middle School	12 (87)	2 (13)	0 (0)	0 (0)	0 (0)
Govt. Secondary School	13 (96)	1 (4)	0 (0)	0 (0)	0 (0)
Private Secondary School	9 (71)	5 (29)	0 (0)	0 (0)	0 (0)
Govt. Senior Secondary School	9 (69)	5 (31)	1 (8)	0 (0)	0 (0)
Private Senior Secondary School	6 (47)	8 (53)	1 (6)	0 (0)	0 (0)
Govt. Arts and Science Degree College	1 (9)	13 (91)	3 (23)	1 (7)	3 (20)
Private Arts and Science Degree College	1 (7)	13 (93)	1 (6)	2 (14)	2 (15)
Govt. Engineering College	0 (0)	14 (100)	0 (0)	0 (0)	0 (0)
Private Engineering College	1 (7)	13 (93)	1 (6)	3 (18)	9 (69)
Govt. Medicine College	0 (0)	14 (100)	0 (0)	0 (0)	0 (0)
Private Medicine College	0 (0)	14 (100)	0 (0)	0 (0)	14 (100)
Govt. Management Institute	0 (0)	14 (100)	0 (0)	0 (0)	0 (0)
Private Management Institute	2 (13)	12 (87)	0 (0)	1 (10)	11 (77)
Govt. Polytechnic	1 (7)	13 (93)	0 (0)	2 (14)	9 (64)
Private Polytechnic	0 (0)	14 (100)	0 (0)	1 (4)	1 (10)
Govt. Vocational Training School/ITI	4 (33)	10 (67)	0 (0)	4 (28)	2 (9)
Private Vocational Training School/ITI	2 (16)	12 (84)	0 (0)	1 (8)	2 (16)
Govt. Non Formal Training Centre	2 (17)	12 (83)	0 (0)	0 (0)	1 (7)
Private Non Formal Training Centre	0 (0)	14 (100)	2 (12)	2 (10)	7 (53)
Govt. School For Disabled	1 (10)	13 (90)	0 (0)	0 (0)	1 (7)
Private School For Disabled	2 (12)	12 (88)	0 (0)	0 (0)	10 (71)
Government Others	1 (7)	13 (93)	1 (4)	3 (27)	0 (0)
Private Others	1 (6)	13 (94)	0 (0)	1 (10)	7 (46)

Note : Distance A : Less than 5 km; B : Between 5-10 km; C : 10+ km.; Source : Data Analysis is based on 2011 Census.

DISCLAIMER

The Terms of Use and Disclaimer of Datanet India Private Limited (hereinafter referred to as "Datanet") for use of this analysis report of **Ranni Assembly Constituency (Ranni Vidhan Sabha)** :-

1. **Assembly Factbook™** is a Registered Trade Mark owned by Datanet.
2. All the maps are sketched and graphical representation only and have not been drawn to the scale and also not to represent the actual geographical area or boundary of the unit.
3. The data for the aforesaid analysis is based on authentic sources and has been culled from the various publications of Census, CSO and NSSO for district and block level data, various central and state government departments, Central & State Elections Commissions and the concerned Returning Officers' releases, Electoral Rolls, Election results and allied publications, internal assessment, surveys, estimates and analysis. Therefore, certain adjustment of data at micro level may have been done to arrive closer to the macro data.
4. Data have been provided on an "As Is" and "As AVAILABLE" basis
5. The colours shown in the maps or diagram and charts of a particular party, alliance or AC are indicative and do not represent them.
6. This publication which includes maps, sheets, graphs and data would be the property under copyright of Datanet only. The user may use these for its internal study, analysis and research purposes. It's public display, re-selling or any commercial uses by the user are not allowed.
7. Datanet has taken due care and caution in compilation and processing of data and allied information, but does not guarantee the accuracy, adequacy or completeness of any information/analysis and will be not responsible for any errors or omissions or for the results obtained from the use of such information/analysis.
8. All the contents for the publication have been culled from various authentic sources and Datanet reasonably believes such sources to be reliable, but does not make any representations, express or implied as to the accuracy or fitness of use of such information. The information or contents of the information/analysis do not constitute advice and should not be relied upon in making (or refraining from making) any decision. Any reliance placed upon the information provided by Datanet is the sole responsibility and strictly at the user's risk.
9. In no event will Datanet be liable for any damages (including, without limitation, damages for loss of business projects, or loss of profits) arising in contract, tort or otherwise from the use of or inability to use any of its contents, or from any action taken (or refrained from being taken) as a result of using the analysis or any of its contents. Datanet its directors, owners, editors, officials, employees, distributor and agents or any associate will not be liable for any errors in the information contained or any consequences arising from the use of the contents of the provided information/analysis.
10. If any provision of these terms and conditions is held invalid or illegal or unenforceable for any reason by any court of competent jurisdiction, such provision shall be severed and the remainder of provisions of the terms and conditions shall continue in full force and effect as if the Term of Use had been executed with the invalid, illegal or unenforceable provision eliminated.
11. If there are any discrepancies in the information provided, please bring it to attention of Datanet for suitable rectification measures.

Buy Online This Complete Book At
Datanet India eBooks Store

www.indiastatpublications.com

or go directly at

[http://www.indiastatpublications.com/
Assembly_factbook/Kerala/Pathanamthitta/ Ranni](http://www.indiastatpublications.com/Assembly_factbook/Kerala/Pathanamthitta/Ranni)

 **indiastat**elections

