



Kerala

Assembly Factbook™

Kottakkal Assembly Constituency



Key Electoral Data of Kottakkal
Assembly Constituency (Vidhan Sabha)

Kerala

Assembly Factbook™

Kottakkal Assembly Constituency



Kottakkal Vidhan Sabha

Editor & Director

Dr. R.K. Thukral

Research Editor

Dr. Shafeeq Rahman

Compiled, Researched and Published by Datanet India Pvt. Ltd.

D-100, 1st Floor,

Okhla Industrial Area, Phase-I,
New Delhi- 110020.

Ph.: 91-11- 43580781-84

Email : support@indiastatpublications.com

Website : www.indiastatelections.com

Online Book Store :

www.indiastatpublications.com

Report No. : AFB/KR-046-0125

ISBN : 978-93-5313-562-1

First Edition : January, 2018

Eighth Updated Edition : January, 2025

Price : Rs.11500/-

US\$ 310

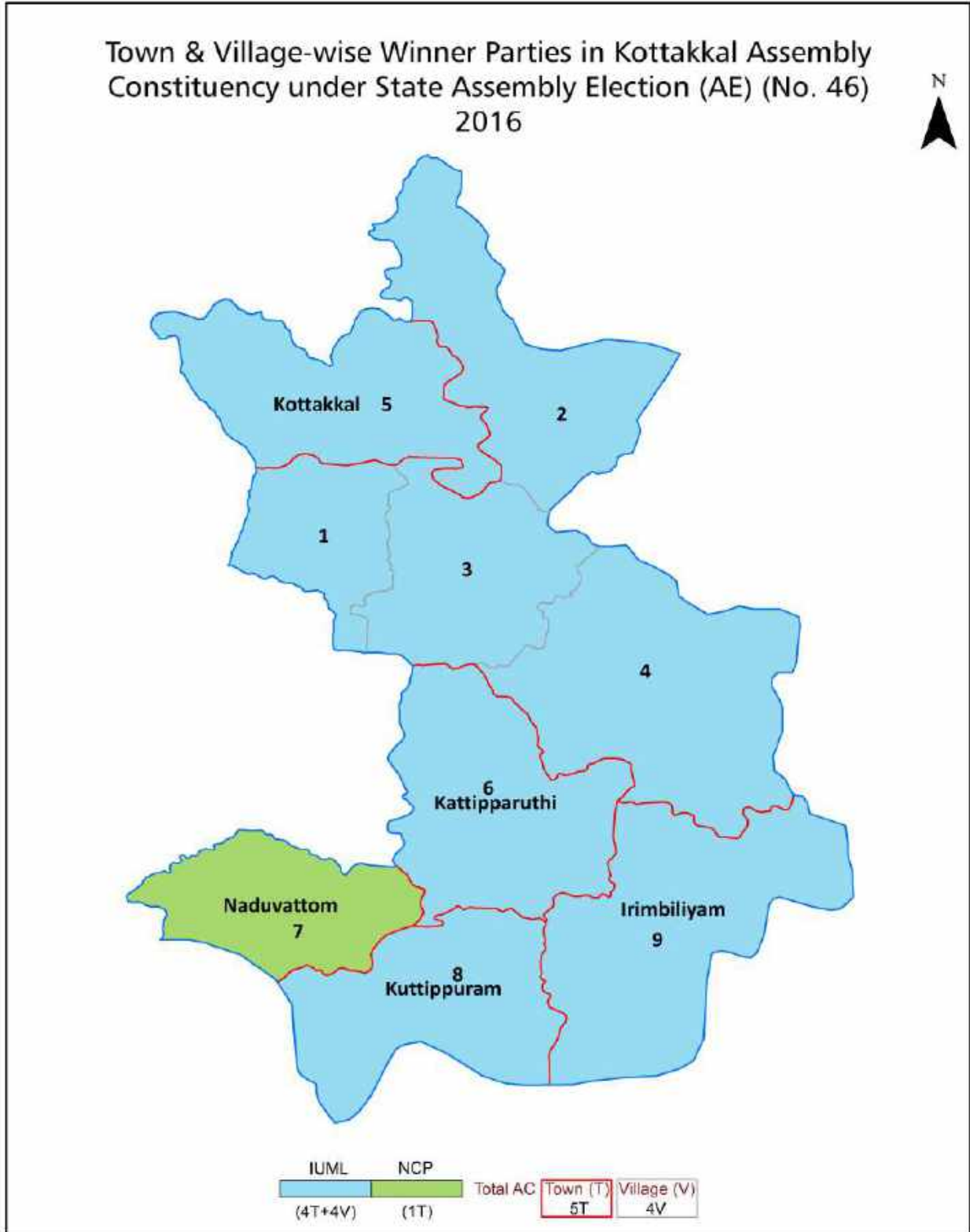
© Datanet India Pvt. Ltd.

All rights reserved. No part of this book may be reproduced, stored in a retrieval system or transmitted in any form or by any means, mechanical photocopying, photographing, scanning, recording or otherwise without the prior written permission of the publisher. Please refer to Disclaimer at page no. 197 for the use of this publication.

Printed in India

No.	Particulars	Page No.
	Introduction	
1	Assembly Constituency - (Vidhan Sabha) at a Glance Features of Assembly as per Delimitation Commission of India (2008)	1-2
	Location and Political Maps	
2	Location Map Boundaries of Assembly Constituency - (Vidhan Sabha in District Boundaries of Assembly Constituency under Parliamentary Constituency - (Lok Sabha) Town & Village-wise Winner Parties- 2024, 2021, 2019, 2016, 2014, 2011 and 2009	3-10
	Administrative Setup (2011)	
3	District Sub-district Towns Villages Inhabited Villages Uninhabited Villages Village Panchayat Intermediate Panchayat	11-12
	Demographics (2011)	
4	Population Households Rural/Urban Population Towns and Villages by Population Size Sex Ratio (Total & 0-6 Years) Religious Population Social Population Literacy Rate	13-14
	Electoral Features	
5	Important Dates of Last Elections Held Electors by Gender Service Electors Voters Voters Turnout Polling Stations & Average Number of Electors per Polling Station Electors by Age Group Present Elected Representatives	15-26
	Historical Summary Election Results	
6	Vote Share of Major Parties Winning Margin (Number & Percentage Polarity of Parties Summary Result of Assembly Segment of Parliamentary Elections 2024, 2019, 2014 and 2009 Summary Result of Assembly Elections 2021, 2016 and 2011	27-36
	Polling Station Level Election Results	
7	Name and Number of Polling Station 2024, 2021, 2019, 2016, 2014, 2011 and 2009 Polling Station-wise Electors, Voters & Voters Turnout 2024, 2021, 2019, 2016, 2014, 2011 and 2009 Polling Station wise Elections Results 2024, 2021, 2019, 2016, 2014, 2011 and 2009	37-176
	Share of Assembly Constituency	
8	Share of Assembly Constituency - (Vidhan Sabha) in State, District and Parliamentary Constituency - (Lok Sabha)	177
	Socio-Economic Amenities (2011)	
9	Access to Administrative Units Agricultural, Manufacturing and Industrial Commodities Demographic Indicators Education Health & Manpower Drinking Water Supply Sanitation Entertainment and Recreations Infrastructure Power Food Allocation Distribution and Marketing of Agriculture Commodities Infrastructure Transport and Road Infrastructure Communication Banking and Financial Services Land Use Irrigation Source	179-193
10	Abbreviation & Sources	195
11	Disclaimer	197

Location & Political Map



Administrative Setup

List of Village Panchayat & Intermediate Panchayat (Block) Name - 2011

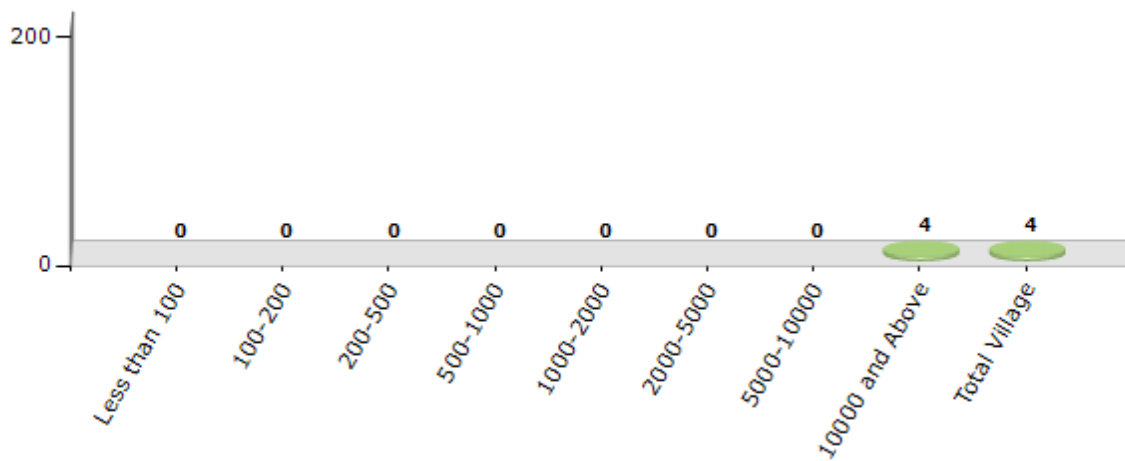
Village Name	Village Panchayat Name	Intermediate Panchayat Name
Edayoor	Edayoor	Kuttippuram
Marakkara	Marakkara	Kuttippuram
Melmuri	Marakkara	Kuttippuram
Ponmala	Ponmala	Malappuram

Demographics

Number of Villages by Population Size - 2011

Less than 100	100-200	200-500	500-1000	1000-2000	2000-5000	5000-10000	10000 and Above	Total Village
0	0	0	0	0	0	0	4	4

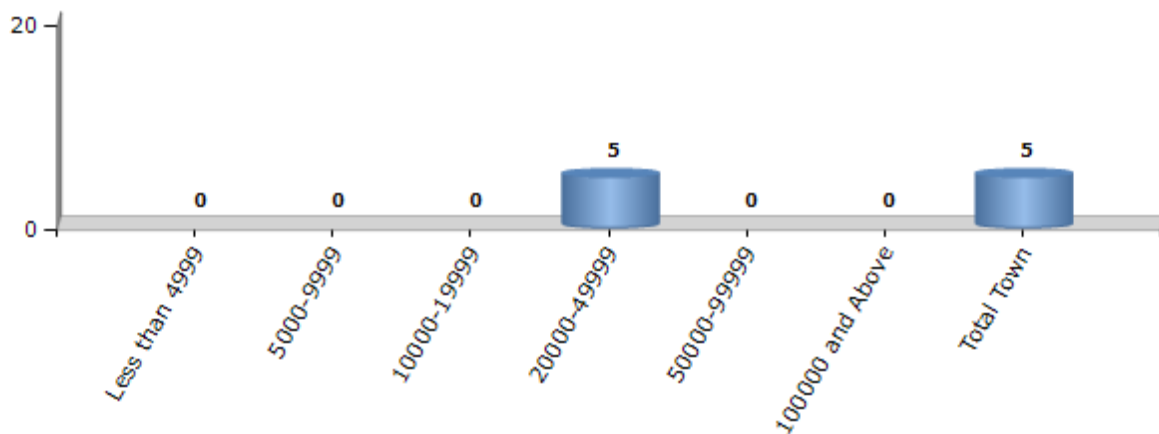
Number of Villages by Population Size - 2011



Number of Towns by Population Size - 2011

Less than 4999	5000-9999	10000-19999	20000-49999	50000-99999	100000 and Above	Total Town
0	0	0	5	0	0	5

Number of Towns by Population Size - 2011

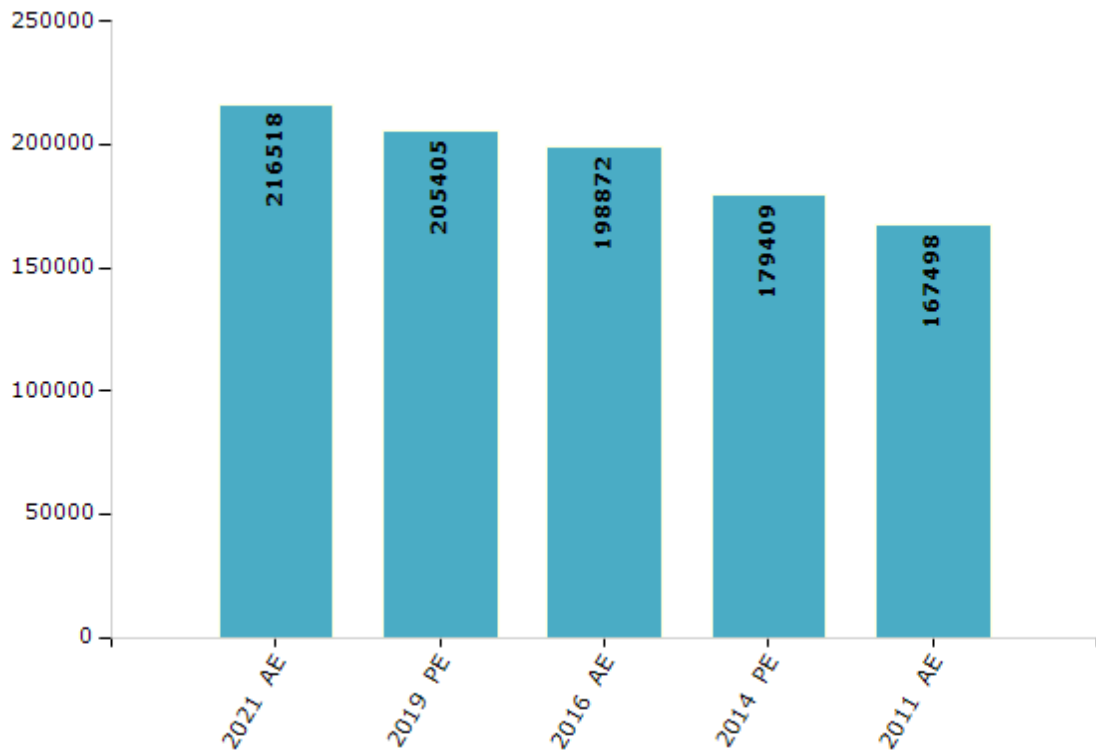


Electoral Features

Electors by Male & Female

Year	Male	Female	Others	Total	Year	Male	Female	Others	Total
2021 AE	109024	107494	0	216518	1991 AE	-	-	-	-
2019 PE	103581	101824	0	205405	1987 AE	-	-	-	-
2016 AE	98473	100399	0	198872	1982 AE	-	-	-	-
2014 PE	88596	90813	0	179409	1980 AE	-	-	-	-
2011 AE	81239	86259	0	167498	1977 AE	-	-	-	-
2009 PE	-	-	-	-	1970 AE	-	-	-	-
2006 AE	-	-	-	-	1967 AE	-	-	-	-
2004 PE	-	-	-	-	1965 AE	-	-	-	-
2001 AE	-	-	-	-	1960 AE	-	-	-	-
1999 PE	-	-	-	-	1957 AE	-	-	-	-
1996 AE	-	-	-	-					

Number of Electors



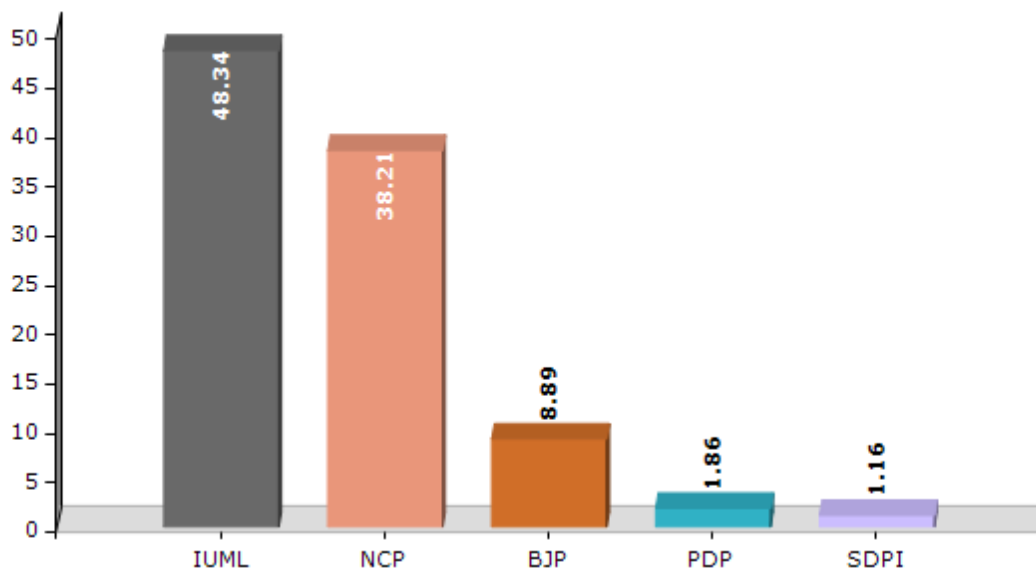
Note : AE : Assembly Election, PE : Assembly Segment of Parliamentary Election

Historical Summary Election Results

Summary Result of Assembly Election - 2016

Candidate Name	Party	Votes	Votes %
Abid Hussain Thangal	IUML	71768	48.34
N.A. Muhammed Kutty (Mammooty)	NCP	56726	38.21
V. Unnikrishnan Master	BJP	13205	8.89
Neyyathoor Kunhimohamed	PDP	2763	1.86
K.P.O Rahmathulla	SDPI	1719	1.16
C. Muhammed Kutty	IND	579	0.39
Villan Mohammed Kutty	IND	429	0.29
Bindu Devarajan	IND	223	0.15
Sainul Abid Thangal	IND	150	0.1
Beeran.K	IND	105	0.07
	NOTA	806	0.54

Votes Percentage of Top Parties - 2016



Polling Station Level Election Results

Number and Name of Polling Stations (PS) (2021)

Number of Polling Stations	Name of Polling Stations	Number of Polling Stations	Name of Polling Stations
1	Pmsaptn LP School, Chamguvetti Eastern Building	12	ALP School Kavathikkulam (North Side)
1A	Pmsaptn LP School, Chamguvetti Eastern Building	12A	ALP School Kavathikkulam (North Side)
2	Pmsaptn LP School Changuvetti Western Building	13	ALP School Kavathikkulam (South Side)
2A	Pmsaptn LP School Changuvetti Western Building	13A	ALP School Kavathikkulam (South Side)
3	Sirajudheen Secondary Madrassa, West Villur	14	ALP School Kavathikkulam (South Side)
3A	Sirajudheen Secondary Madrassa, West Villur	15	Al Ihsan Arabic College & S S East Villur (North Side Bulding of Road, West Side)
4	Sirajudheen Secondary Madrassa, West Villur	15A	Al Ihsan Arabic College & S S East Villur (North Side Bulding of Road, West Side)
4A	Sirajudheen Secondary Madrassa, West Villur	16	Al Ihsan Secondary Madrassa, East Villur (East Side Building.)
5	Govt. Rajas Higher Secondary School, Kottakkal, (North Side)	17	Al Ihsan Secondary Madrassa, East Villur (West Side Building.)
5A	Govt. Rajas Higher Secondary School, Kottakkal, (North Side)	18	AML School Indianoor (Southern Side)
6	Govt. Rajas Higher Secondary School, Kottakkal, (Midle Side)	18A	AML School Indianoor (Southern Side)
6A	Govt. Rajas Higher Secondary School, Kottakkal, (Midle Side)	19	AML School Indianoor (North Side)
7	Govt. Rajas Higher Secondary School, Kottakkal, (South Side)	19A	AML School Indianoor (North Side)
7A	Govt. Rajas Higher Secondary School, Kottakkal, (South Side)	20	AML School Indianoor (Central Side)
8	Govt. MUP School, Kottakkal, Kundubazar (South Side)	21	AML School Indianoor
8A	Govt. MUP School, Kottakkal, Kundubazar (South Side)	21A	AML School Indianoor
9	Govt. MUP School, Kottakkal, Kundubazar (Western Side)	22	AML School, Kottoor (Old Buliding)
9A	Govt. MUP School, Kottakkal, Kundubazar (Western Side)	22A	AML School, Kottoor (Old Buliding)
10	Govt. MUP School, Kottakkal, Kundubazar (North Side)	23	AML School Kottoor (Semi Permanent Building)
11	Govt. MUP School, Kottakkal, Kundubazar (Western Side)	23A	AML School Kottoor (Semi Permanent Building)
11A	Govt. MUP School, Kottakkal, Kundubazar (Western Side)	24	AML School Kottoor

Contd....

Polling Station Level Election Results

Polling Station-wise Votes Secured by Overall Top Five Parties in Kottakkal Assembly in Assembly Election (AE) under Ponnani Parliamentary Constituency in Kerala (2021)

Number of Polling Station	Winner - Prof. Abid Hussain Thangal (IUML)	Runner-up - N. A. Muhammed Kutty (Mammuty) (NCP)	3rd - P. P. Ganesan (BJP)	4th - Mohamed Kutty (IND)	5th - Bindhu Devarajan (IND)	NOTA	Other	Total Votes Secured
21	231	155	0	0	2	0	2	390
21A	167	197	33	3	2	0	0	402
22	191	190	35	1	2	4	1	424
22A	281	178	4	4	0	2	0	469
23	270	110	13	1	0	2	1	397
23A	180	232	29	3	1	5	2	452
24	295	369	59	6	5	3	3	740
25	283	216	16	2	0	2	1	520
25A	351	220	11	0	1	3	0	586
26	114	148	149	2	1	5	0	419
26A	226	157	60	2	1	3	0	449
27	132	259	172	2	3	7	2	577
28	114	181	98	0	3	5	0	401
28A	145	182	65	2	0	3	0	397
29	124	241	72	4	2	6	0	449
29A	200	278	52	5	1	5	3	544
30	243	126	3	0	0	3	3	378
30A	152	183	51	0	0	1	0	387
31	221	121	12	2	1	2	1	360
31A	227	186	6	2	0	2	1	424
32	349	216	19	3	1	2	2	592
33	284	258	14	3	2	2	3	566
34	447	253	8	1	0	4	4	717
35	375	147	17	0	1	3	1	544
35A	337	214	0	2	1	3	2	559
36	345	176	19	1	2	6	2	551
37	372	236	12	3	2	5	4	634
38	312	164	11	2	1	5	0	495
38A	335	128	7	2	6	4	1	483
39	332	272	49	7	2	2	3	667
40	243	144	7	2	6	1	0	403
40A	227	167	35	0	2	4	1	436
41	133	194	59	1	0	0	1	388
41A	149	265	8	2	1	2	1	428
42	356	327	19	1	0	4	2	709

Contd....

Polling Station Level Election Results

Winner, Runner-up and 3rd Party Position & Winning Margin According to Polling Stations in Kottakkal Assembly in Assembly Election (AE) under Ponnani Parliamentary Constituency in Kerala (2021)

Polling Station Number	Winner Party	Winner Votes (%)	Runner-up Party	Runner-up Votes (%)	Winning Margin Votes (%)	Third Party	Third Party Votes (%)	Other Votes (%)
43	IUML	351 (74.84)	NCP	108 (23.03)	243 (51.81)	BJP	5 (1.07)	5 (1.07)
43A	NCP	315 (60.69)	IUML	182 (35.07)	133 (25.62)	BJP	13 (2.5)	9 (1.73)
44	IUML	282 (64.98)	NCP	148 (34.1)	134 (30.88)	IND (BD)	2 (0.46)	2 (0.46)
44A	IUML	276 (61.47)	NCP	165 (36.75)	111 (24.72)	BJP	1 (0.22)	7 (1.56)
45	IUML	259 (64.59)	NCP	133 (33.17)	126 (31.42)	IND (MK)	3 (0.75)	6 (1.5)
45A	IUML	312 (69.64)	NCP	129 (28.79)	183 (40.85)	BJP	3 (0.67)	4 (0.89)
46	IUML	249 (55.46)	NCP	184 (40.98)	65 (14.48)	BJP	7 (1.56)	9 (2)
46A	IUML	258 (59.58)	NCP	163 (37.64)	95 (21.94)	BJP	9 (2.08)	3 (0.69)
47	NCP	154 (44.38)	IUML	152 (43.8)	2 (0.58)	BJP	39 (11.24)	2 (0.58)
48	IUML	195 (48.75)	NCP	153 (38.25)	42 (10.5)	BJP	44 (11)	8 (2)
48A	IUML	229 (48.01)	NCP	176 (36.9)	53 (11.11)	BJP	62 (13)	10 (2.1)
49	NCP	262 (53.25)	IUML	219 (44.51)	43 (8.74)	BJP	6 (1.22)	5 (1.02)
49A	NCP	254 (50.5)	IUML	221 (43.94)	33 (6.56)	BJP	16 (3.18)	12 (2.39)
50	IUML	288 (55.28)	NCP	200 (38.39)	88 (16.89)	BJP	25 (4.8)	8 (1.54)
50A	BJP	229 (41.94)	IUML	210 (38.46)	19 (3.48)	NCP	100 (18.32)	7 (1.28)
51	IUML	325 (59.31)	NCP	209 (38.14)	116 (21.17)	IND (MK)	3 (0.55)	11 (2.01)
52	NCP	355 (54.62)	IUML	231 (35.54)	124 (19.08)	BJP	52 (8)	12 (1.85)
53	NCP	259 (56.43)	BJP	144 (31.37)	115 (25.06)	IUML	52 (11.33)	4 (0.87)
53A	IUML	223 (48.27)	NCP	201 (43.51)	22 (4.76)	BJP	29 (6.28)	9 (1.95)
54	IUML	272 (48.48)	NCP	260 (46.35)	12 (2.13)	BJP	20 (3.57)	9 (1.6)
54A	IUML	343 (59.14)	NCP	223 (38.45)	120 (20.69)	BJP	4 (0.69)	10 (1.72)
55	IUML	415 (57.8)	NCP	283 (39.42)	132 (18.38)	BJP	9 (1.25)	11 (1.53)
56	IUML	336 (55.54)	NCP	233 (38.51)	103 (17.03)	BJP	23 (3.8)	13 (2.15)
57	IUML	293 (49)	NCP	288 (48.16)	5 (0.84)	BJP	9 (1.51)	8 (1.34)
58	NCP	298 (51.03)	IUML	262 (44.86)	36 (6.17)	BJP	16 (2.74)	8 (1.37)
59	IUML	295 (67.05)	NCP	128 (29.09)	167 (37.96)	IND (A)	7 (1.59)	10 (2.27)
59A	IUML	324 (64.93)	NCP	158 (31.66)	166 (33.27)	IND (A)	9 (1.8)	8 (1.6)
60	NCP	272 (55.97)	IUML	188 (38.68)	84 (17.29)	BJP	14 (2.88)	12 (2.47)
60A	IUML	320 (59.93)	NCP	195 (36.52)	125 (23.41)	BJP	10 (1.87)	9 (1.69)
61	IUML	361 (58.23)	NCP	246 (39.68)	115 (18.55)	IND (MK)	4 (0.65)	9 (1.45)
62	NCP	259 (55.34)	IUML	187 (39.96)	72 (15.38)	IND (A)	11 (2.35)	11 (2.35)
62A	IUML	283 (58.11)	NCP	176 (36.14)	107 (21.97)	IND (A)	15 (3.08)	13 (2.67)
63	IUML	242 (63.85)	NCP	122 (32.19)	120 (31.66)	BJP	5 (1.32)	10 (2.64)
63A	IUML	264 (57.27)	NCP	182 (39.48)	82 (17.79)	BJP	9 (1.95)	6 (1.3)
64	IUML	277 (70.66)	NCP	108 (27.55)	169 (43.11)	IND (BD)	2 (0.51)	5 (1.28)

Contd....

Socio-Economic Amenities - Rural

Access to Education Facilities

Particulars	Number of Villages (% of Population)				
	Available	Not Available	If Not Available (Distance of Nearest Facility)		
			A	B	C
Govt. Primary School	4 (100)	0 (0)	0 (0)	0 (0)	0 (0)
Private Primary School	4 (100)	0 (0)	0 (0)	0 (0)	0 (0)
Govt. Middle School	4 (100)	0 (0)	0 (0)	0 (0)	0 (0)
Private Middle School	4 (100)	0 (0)	0 (0)	0 (0)	0 (0)
Govt. Secondary School	2 (49)	2 (51)	0 (0)	0 (0)	0 (0)
Private Secondary School	3 (80)	1 (20)	1 (20)	0 (0)	0 (0)
Govt. Senior Secondary School	2 (49)	2 (51)	0 (0)	0 (0)	0 (0)
Private Senior Secondary School	2 (64)	2 (36)	0 (0)	1 (20)	0 (0)
Govt. Arts and Science Degree College	0 (0)	4 (100)	0 (0)	0 (0)	1 (31)
Private Arts and Science Degree College	1 (33)	3 (67)	0 (0)	1 (20)	1 (16)
Govt. Engineering College	0 (0)	4 (100)	0 (0)	0 (0)	0 (0)
Private Engineering College	0 (0)	4 (100)	0 (0)	0 (0)	4 (100)
Govt. Medicine College	0 (0)	4 (100)	0 (0)	0 (0)	0 (0)
Private Medicine College	0 (0)	4 (100)	0 (0)	0 (0)	4 (100)
Govt. Management Institute	0 (0)	4 (100)	0 (0)	0 (0)	2 (51)
Private Management Institute	0 (0)	4 (100)	0 (0)	0 (0)	2 (49)
Govt. Polytechnic	0 (0)	4 (100)	0 (0)	0 (0)	3 (84)
Private Polytechnic	0 (0)	4 (100)	0 (0)	0 (0)	1 (16)
Govt. Vocational Training School/ITI	0 (0)	4 (100)	0 (0)	0 (0)	2 (64)
Private Vocational Training School/ITI	0 (0)	4 (100)	0 (0)	1 (16)	1 (20)
Govt. Non Formal Training Centre	0 (0)	4 (100)	0 (0)	0 (0)	0 (0)
Private Non Formal Training Centre	0 (0)	4 (100)	0 (0)	2 (49)	2 (51)
Govt. School For Disabled	0 (0)	4 (100)	0 (0)	0 (0)	0 (0)
Private School For Disabled	0 (0)	4 (100)	0 (0)	2 (51)	2 (49)
Government Others	0 (0)	4 (100)	0 (0)	0 (0)	0 (0)
Private Others	0 (0)	4 (100)	0 (0)	3 (80)	1 (20)

Note : Distance A : Less than 5 km; B : Between 5-10 km; C : 10+ km.; Source : Data Analysis is based on 2011 Census.

DISCLAIMER

The Terms of Use and Disclaimer of Datanet India Private Limited (hereinafter referred to as "Datanet") for use of this analysis report of **Kottakkal Assembly Constituency (Kottakkal Vidhan Sabha)** :-

1. **Assembly Factbook™** is a Registered Trade Mark owned by Datanet.
2. All the maps are sketched and graphical representation only and have not been drawn to the scale and also not to represent the actual geographical area or boundary of the unit.
3. The data for the aforesaid analysis is based on authentic sources and has been culled from the various publications of Census, CSO and NSSO for district and block level data, various central and state government departments, Central & State Elections Commissions and the concerned Returning Officers' releases, Electoral Rolls, Election results and allied publications, internal assessment, surveys, estimates and analysis. Therefore, certain adjustment of data at micro level may have been done to arrive closer to the macro data.
4. Data have been provided on an "As Is" and "As AVAILABLE" basis
5. The colours shown in the maps or diagram and charts of a particular party, alliance or AC are indicative and do not represent them.
6. This publication which includes maps, sheets, graphs and data would be the property under copyright of Datanet only. The user may use these for its internal study, analysis and research purposes. It's public display, re-selling or any commercial uses by the user are not allowed.
7. Datanet has taken due care and caution in compilation and processing of data and allied information, but does not guarantee the accuracy, adequacy or completeness of any information/analysis and will be not responsible for any errors or omissions or for the results obtained from the use of such information/analysis.
8. All the contents for the publication have been culled from various authentic sources and Datanet reasonably believes such sources to be reliable, but does not make any representations, express or implied as to the accuracy or fitness of use of such information. The information or contents of the information/analysis do not constitute advice and should not be relied upon in making (or refraining from making) any decision. Any reliance placed upon the information provided by Datanet is the sole responsibility and strictly at the user's risk.
9. In no event will Datanet be liable for any damages (including, without limitation, damages for loss of business projects, or loss of profits) arising in contract, tort or otherwise from the use of or inability to use any of its contents, or from any action taken (or refrained from being taken) as a result of using the analysis or any of its contents. Datanet its directors, owners, editors, officials, employees, distributor and agents or any associate will not be liable for any errors in the information contained or any consequences arising from the use of the contents of the provided information/analysis.
10. If any provision of these terms and conditions is held invalid or illegal or unenforceable for any reason by any court of competent jurisdiction, such provision shall be severed and the remainder of provisions of the terms and conditions shall continue in full force and effect as if the Term of Use had been executed with the invalid, illegal or unenforceable provision eliminated.
11. If there are any discrepancies in the information provided, please bring it to attention of Datanet for suitable rectification measures.

Buy Online This Complete Book At
Datanet India eBooks Store

www.indiastatpublications.com

or go directly at

[http://www.indiastatpublications.com/
Assembly_factbook/Kerala/Ponnani/ Kottakkal](http://www.indiastatpublications.com/Assembly_factbook/Kerala/Ponnani/Kottakkal)

  **india**stat**elections**

