



Kerala

Assembly Factbook™

Tanur Assembly Constituency



Key Electoral Data of Tanur
Assembly Constituency (Vidhan Sabha)

Kerala

Assembly Factbook™

Tanur Assembly Constituency



Tanur Vidhan Sabha

Editor & Director

Dr. R.K. Thukral

Research Editor

Dr. Shafeeq Rahman

Compiled, Researched and Published by Datanet India Pvt. Ltd.

D-100, 1st Floor,

Okhla Industrial Area, Phase-I,
New Delhi- 110020.

Ph.: 91-11- 43580781-84

Email : support@indiastatpublications.com

Website : www.indiastatelections.com

Online Book Store :

www.indiastatpublications.com

Report No. : AFB/KR-044-0125

ISBN : 978-93-5313-603-1

First Edition : January, 2018

Eighth Updated Edition : January, 2025

Price : Rs.11500/-

US\$ 310

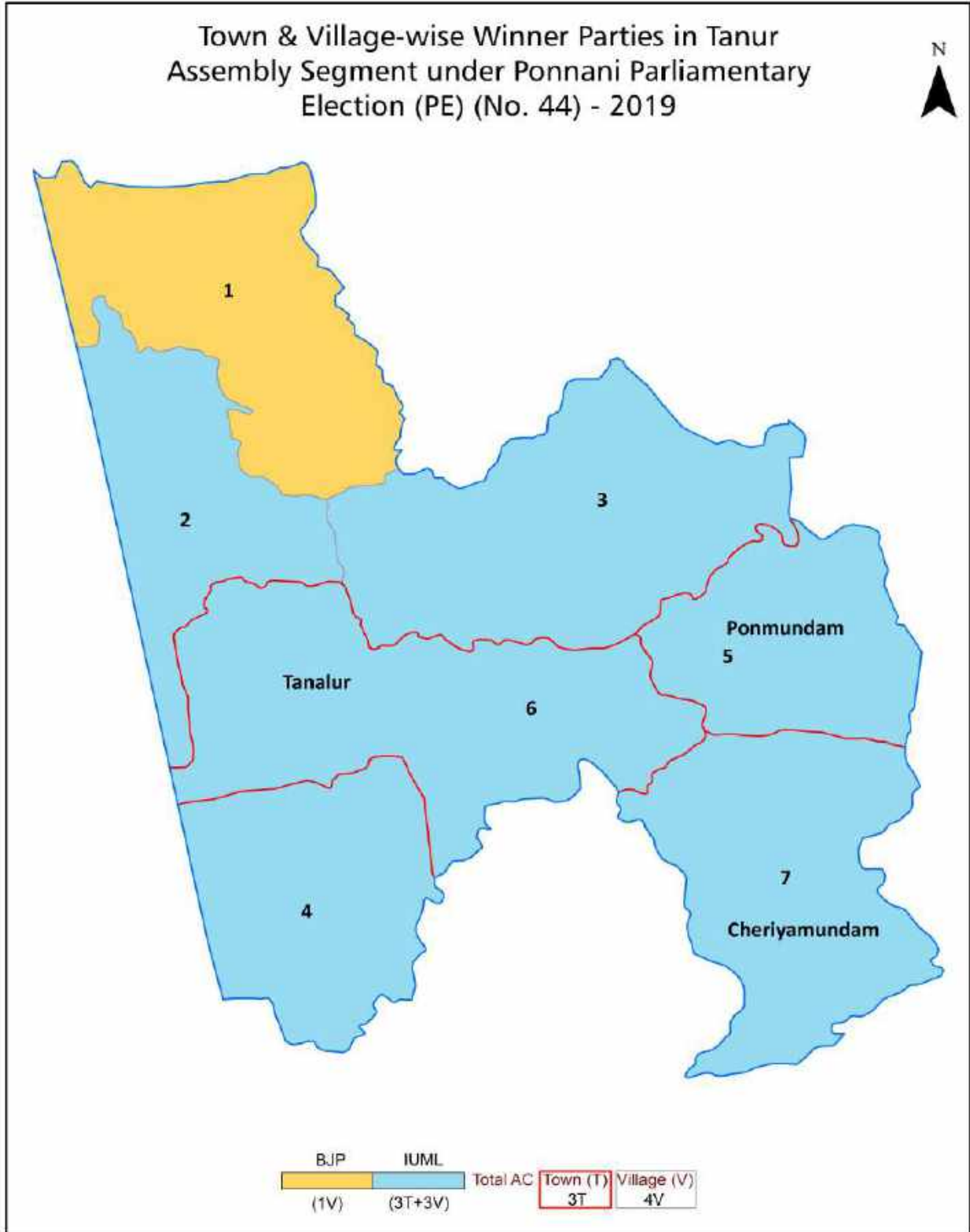
© **Datanet India Pvt. Ltd.**

All rights reserved. No part of this book may be reproduced, stored in a retrieval system or transmitted in any form or by any means, mechanical photocopying, photographing, scanning, recording or otherwise without the prior written permission of the publisher. Please refer to Disclaimer at page no. 201 for the use of this publication.

Printed in India

No.	Particulars	Page No.
	Introduction	
1	Assembly Constituency - (Vidhan Sabha) at a Glance Features of Assembly as per Delimitation Commission of India (2008)	1-2
	Location and Political Maps	
2	Location Map Boundaries of Assembly Constituency - (Vidhan Sabha in District Boundaries of Assembly Constituency under Parliamentary Constituency - (Lok Sabha) Town & Village-wise Winner Parties- 2024, 2021, 2019, 2016, 2014, 2011 and 2009	3-10
	Administrative Setup (2011)	
3	District Sub-district Towns Villages Inhabited Villages Uninhabited Villages Village Panchayat Intermediate Panchayat	11-12
	Demographics (2011)	
4	Population Households Rural/Urban Population Towns and Villages by Population Size Sex Ratio (Total & 0-6 Years) Religious Population Social Population Literacy Rate	13-14
	Electoral Features	
5	Important Dates of Last Elections Held Electors by Gender Service Electors Voters Voters Turnout Polling Stations & Average Number of Electors per Polling Station Electors by Age Group Present Elected Representatives	15-26
	Historical Summary Election Results	
6	Vote Share of Major Parties Winning Margin (Number & Percentage Polarity of Parties Summary Result of Assembly Segment of Parliamentary Elections 2024, 2019, 2014, 2009, 2004 and 1999 Summary Result of Assembly Elections 2021, 2016, 2011, 2006, 2001, 1996, 1991, 1987, 1982, 1980, 1977, 1970, 1967, 1965, 1960 and 1957	27-51
	Polling Station Level Election Results	
7	Name and Number of Polling Station 2024, 2021, 2019, 2016, 2014, 2011 and 2009 Polling Station-wise Electors, Voters & Voters Turnout 2024, 2021, 2019, 2016, 2014, 2011 and 2009 Polling Station wise Elections Results 2024, 2021, 2019, 2016, 2014, 2011 and 2009	52-180
	Share of Assembly Constituency	
8	Share of Assembly Constituency - (Vidhan Sabha) in State, District and Parliamentary Constituency - (Lok Sabha)	181
	Socio-Economic Amenities (2011)	
9	Access to Administrative Units Agricultural, Manufacturing and Industrial Commodities Demographic Indicators Education Health & Manpower Drinking Water Supply Sanitation Entertainment and Recreations Infrastructure Power Food Allocation Distribution and Marketing of Agriculture Commodities Infrastructure Transport and Road Infrastructure Communication Banking and Financial Services Land Use Irrigation Source	183-197
10	Abbreviation & Sources	199
11	Disclaimer	201

Location & Political Map



Administrative Setup

List of Village Panchayat & Intermediate Panchayat (Block) Name - 2011

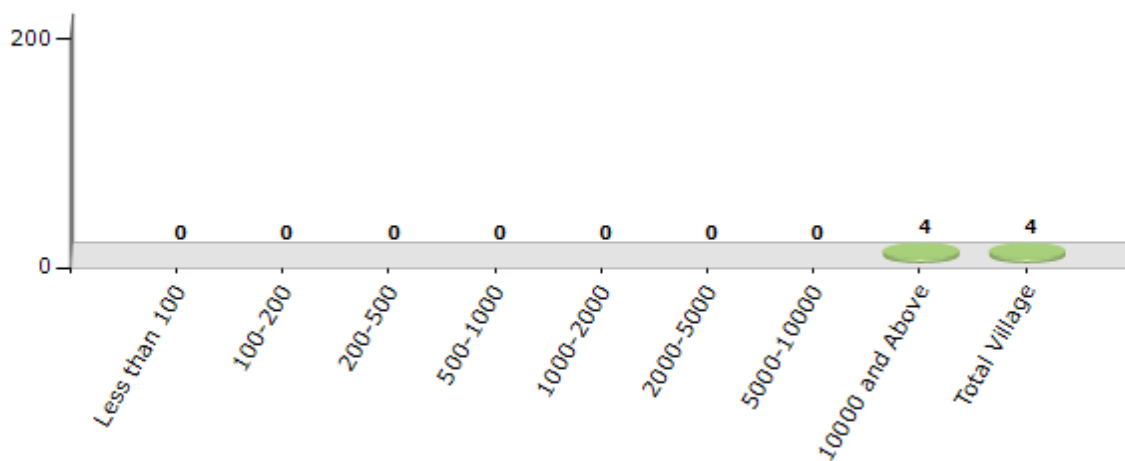
Village Name	Village Panchayat Name	Intermediate Panchayat Name
Niramaruthur	Niramaruthur	Tanur
Ozhur	Ozhur	Tanur
Pariyapuram	Tanur	Tanur
Tanur	Tanur	Tanur

Demographics

Number of Villages by Population Size - 2011

Less than 100	100-200	200-500	500-1000	1000-2000	2000-5000	5000-10000	10000 and Above	Total Village
0	0	0	0	0	0	0	4	4

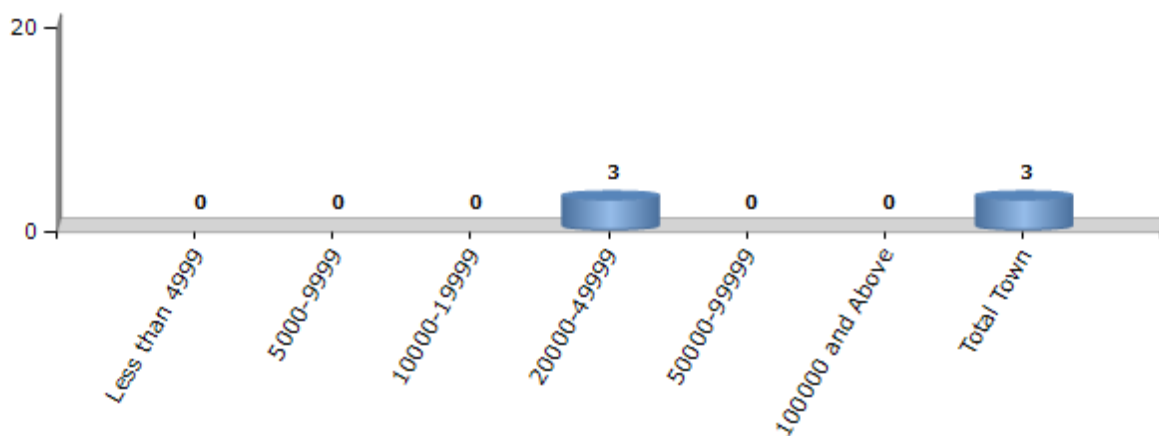
Number of Villages by Population Size - 2011



Number of Towns by Population Size - 2011

Less than 4999	5000-9999	10000-19999	20000-49999	50000-99999	100000 and Above	Total Town
0	0	0	3	0	0	3

Number of Towns by Population Size - 2011



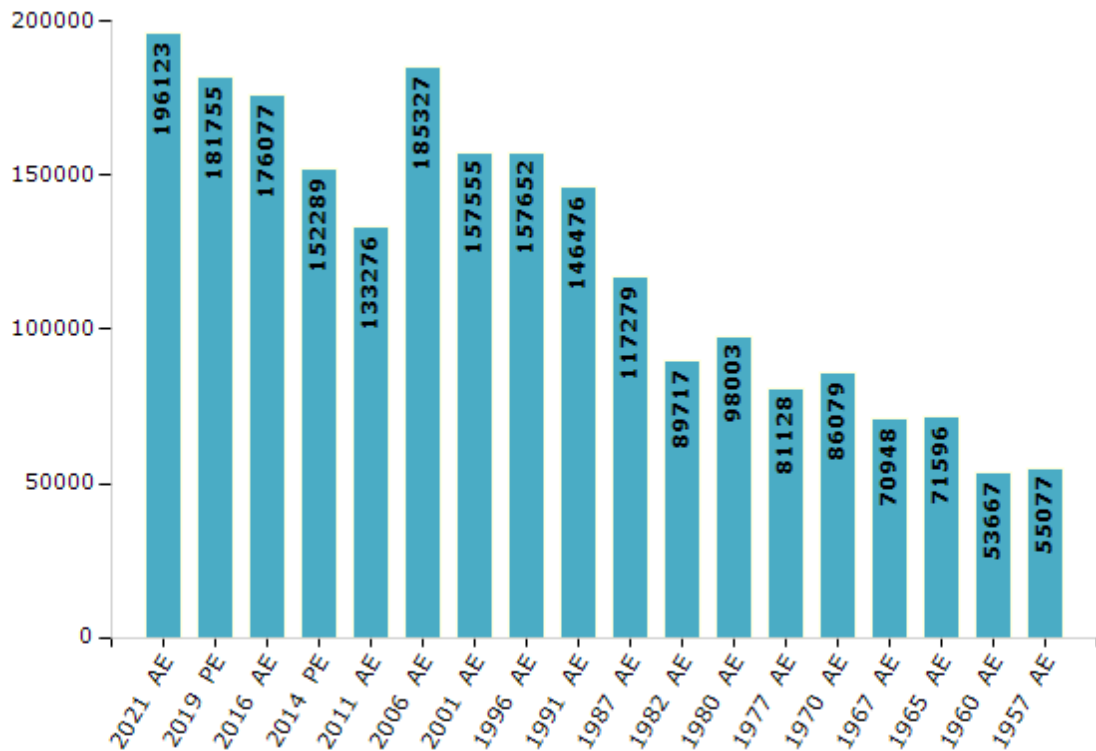
Electoral Features

Electors by Male & Female

Year	Male	Female	Others	Total
2021 AE	97794	98324	5	196123
2019 PE	91116	90637	2	181755
2016 AE	86203	89874	0	176077
2014 PE	74752	77537	0	152289
2011 AE	64086	69190	0	133276
2009 PE	-	-	-	-
2006 AE	90163	95164	-	185327
2004 PE	-	-	-	-
2001 AE	74654	82901	-	157555
1999 PE	-	-	-	-
1996 AE	74641	83011	-	157652

Year	Male	Female	Others	Total
1991 AE	71062	75414	-	146476
1987 AE	56906	60373	-	117279
1982 AE	42126	47591	-	89717
1980 AE	46461	51542	-	98003
1977 AE	38596	42532	-	81128
1970 AE	41521	44558	-	86079
1967 AE	-	-	-	70948
1965 AE	-	-	-	71596
1960 AE	-	-	-	53667
1957 AE	-	-	-	55077

Number of Electors



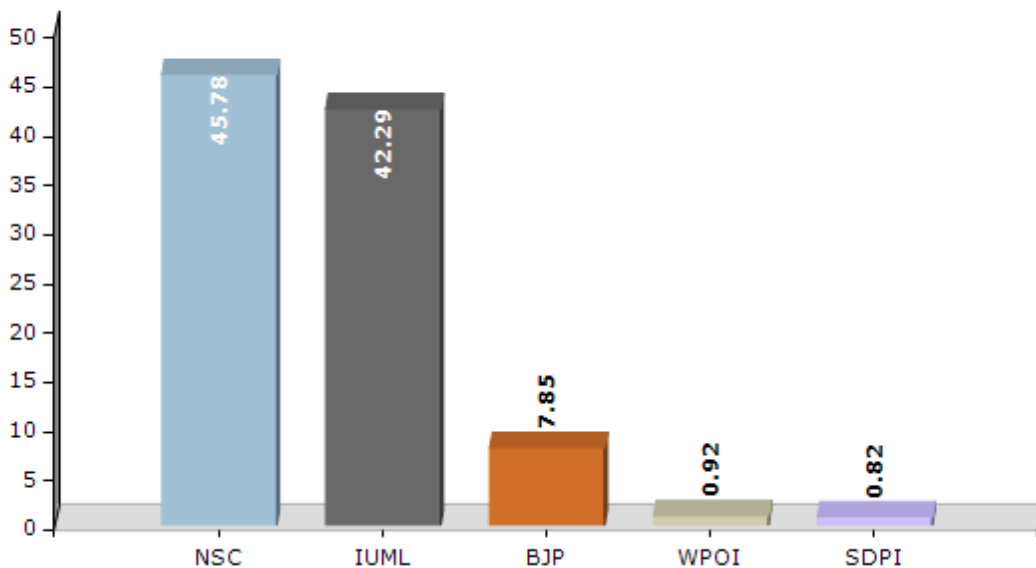
Note : AE : Assembly Election, PE : Assembly Segment of Parliamentary Election

Historical Summary Election Results

Summary Result of Assembly Election - 2016

Candidate Name	Party	Votes	Votes %
V Abdurahiman	NSC	64472	45.78
Abdurahiman Randathani	IUML	59554	42.29
P.R.Rasmilnath	BJP	11051	7.85
Asharaf Vailathur	WPOI	1291	0.92
K.K. Majeed Khasimi	SDPI	1151	0.82
Anwar Pannikkandathil	PDP	858	0.61
P.T. Unni	IND	708	0.5
V Abdurahiman Vayangatil	IND	672	0.48
V.Abdurahiman Varikkottil	IND	172	0.12
N Ramakrishnan Master	IND	139	0.1
Thami	IND	81	0.06
V Abdurahiman Vayarakath	IND	66	0.05
Abdurahiman Puthanmaliyekkal	IND	54	0.04
	NOTA	569	0.4

Votes Percentage of Top Parties - 2016



Polling Station Level Election Results

Number and Name of Polling Stations (PS) (2021)

Number of Polling Stations	Name of Polling Stations	Number of Polling Stations	Name of Polling Stations
1	Farooq Palli Madrassa Ottumpuram, Eastern Building	11A	Badariya Hudha Madrassa, Farook Nagar, Olappeedika
1A	Farooq Palli Madrassa Ottumpuram, Eastern Building	12	Aided Mappila Lower Primary School Kormmanthala North Building
2	Farooq Palli Madrassa Ottumpuram, Northern Building	12A	Aided Mappila Lower Primary School Kormmanthala North Building
2A	Farooq Palli Madrassa Ottumpuram, Northern Building	13	Aided Mappila Lower Primary School Kormmanthala Western Building
3	Noorul Uloom Madrassa Korman Kadappuram, South Side	13A	Aided Mappila Lower Primary School Kormmanthala Western Building
3A	Noorul Uloom Madrassa Korman Kadappuram, South Side	14	K.P.N.M. Upper Primary School Rayiri Mangalam Main Building Northern Side
4	Central Aided Upper Primary School, Kunnumpuram, Eastern Building West Side	14A	K.P.N.M. Upper Primary School Rayiri Mangalam Main Building Northern Side
4A	Central Aided Upper Primary School, Kunnumpuram, Eastern Building West Side	15	K.P.N.M. Upper Primary School Rayiri Mangalam Main Building Southern Side
5	Central Aided Upper Primary School, Kunnumpuram, Pariyapuram, Western Building	15A	K.P.N.M. Upper Primary School Rayiri Mangalam Main Building Southern Side
5A	Central Aided Upper Primary School, Kunnumpuram, Pariyapuram, Western Building	16	Govt. Lower Primary School, Rayirimangalam
6	Central Aided Upper Primary School, Kunnumpuram, Pariyapuram, Eastern Building East Side	16A	Govt. Lower Primary School, Rayirimangalam
6A	Central Aided Upper Primary School, Kunnumpuram, Pariyapuram, Eastern Building East Side	17	Govt. Mappila Lower Primary School, Panagattur, South West Side
7	Central Aided Upper Primary School, Kunnumpuram, Pariyapuram, Eastern Building East Side	17A	Govt. Mappila Lower Primary School, Panagattur, South West Side
7A	Central Aided Upper Primary School, Kunnumpuram, Pariyapuram, Eastern Building East Side	18	Govt. Mappila Lower Primary School, Panagattur, East Side
8	Govt. Lower Primary School, Pariyapuram Mukkola, Eastern Building, East Side	18A	Govt. Mappila Lower Primary School, Panagattur, East Side
8A	Govt. Lower Primary School, Pariyapuram Mukkola, Eastern Building, East Side	19	Pleasant English Medium School, Tanur (North Building)
9	Govt. Lower Primary School, Pariyapuram Mukkola, Eastern Building, West Side	19A	Pleasant English Medium School, Tanur (North Building)
9A	Govt. Lower Primary School, Pariyapuram Mukkola, Eastern Building, West Side	20	Pleasant English Medium School, Tanur (South Building)
10	Badariya Higher Secondary Madrassa, Olappeedika	20A	Pleasant English Medium School, Tanur (South Building)
10A	Badariya Higher Secondary Madrassa, Olappeedika	21	Govt. Mappila Lower Primary School, Thanur North Northern Building.
11	Badariya Hudha Madrassa, Farook Nagar, Olappeedika	21A	Govt. Mappila Lower Primary School, Thanur North Northern Building.

Contd....

Polling Station Level Election Results

Polling Station-wise Votes Secured by Overall Top Five Parties in Tanur Assembly in Assembly Election (AE) under Ponnani Parliamentary Constituency in Kerala (2021)

Number of Polling Station	Winner - V. Abdurahiman (NSC)	Runner-up - P.K.Firos (IUML)	3rd - K. Narayanan Master (BJP)	4th - Firoz S/O Kunhu marakkar (IND)	5th - V. Abdurahiman S/O Kathiyamu (IND)	NOTA	Other	Total Votes Secured
18A	189	353	4	0	1	0	3	550
19	292	202	45	1	1	1	3	545
19A	244	286	27	2	1	2	0	562
20	254	119	60	0	1	1	4	439
20A	233	163	52	0	0	0	1	449
21	161	353	1	9	1	2	2	529
21A	209	381	1	0	0	0	3	594
22	187	335	0	2	1	1	7	533
22A	130	496	0	2	0	0	3	631
23	175	203	36	1	1	1	3	420
23A	195	200	24	0	0	2	0	421
24	210	232	56	0	1	1	6	506
24A	220	301	24	1	0	1	2	549
25	244	199	32	1	1	3	1	481
25A	272	205	56	0	0	0	0	533
26	286	163	87	0	0	1	4	541
26A	216	191	161	1	1	3	5	578
27	375	116	45	1	0	0	2	539
27A	303	246	11	1	2	0	3	566
28	151	368	0	3	0	0	3	525
28A	280	328	0	1	0	0	3	612
29	318	493	1	4	2	3	2	823
30	257	282	1	0	1	3	4	548
30A	152	369	0	3	0	0	5	529
31	208	254	5	0	1	2	2	472
31A	216	160	86	0	1	1	1	465
32	202	252	30	0	1	2	3	490
32A	303	210	25	1	2	4	2	547
33	231	153	40	1	1	1	6	433
33A	204	56	190	1	1	0	5	457
34	160	475	0	0	0	0	2	637
34A	253	456	1	0	0	1	3	714
35	152	432	3	0	0	0	2	589
35A	168	513	3	1	1	1	0	687
36	192	375	0	5	1	1	1	575

Contd....

Polling Station Level Election Results

Winner, Runner-up and 3rd Party Position & Winning Margin According to Polling Stations in Tanur Assembly in Assembly Election (AE) under Ponnani Parliamentary Constituency in Kerala (2021)

Polling Station Number	Winner Party	Winner Votes (%)	Runner-up Party	Runner-up Votes (%)	Winning Margin Votes (%)	Third Party	Third Party Votes (%)	Other Votes (%)
36A	IUML	361 (57.76)	NSC	261 (41.76)	100 (16)	BJP	1 (0.16)	2 (0.32)
37	IUML	342 (57.38)	NSC	247 (41.44)	95 (15.94)	IND (VA)	2 (0.34)	5 (0.84)
37A	NSC	305 (49.92)	IUML	297 (48.61)	8 (1.31)	IND (K)	2 (0.33)	7 (1.15)
38	IUML	424 (68.39)	NSC	191 (30.81)	233 (37.58)	IND (KMMB)	2 (0.32)	3 (0.48)
38A	IUML	372 (50.68)	NSC	352 (47.96)	20 (2.72)	IND (K)	3 (0.41)	7 (0.95)
39	NSC	234 (48.35)	IUML	162 (33.47)	72 (14.88)	BJP	81 (16.74)	7 (1.45)
39A	NSC	258 (49.52)	IUML	188 (36.08)	70 (13.44)	BJP	69 (13.24)	6 (1.15)
40	IUML	270 (57.2)	NSC	170 (36.02)	100 (21.18)	BJP	27 (5.72)	5 (1.06)
40A	NSC	219 (45.72)	BJP	157 (32.78)	62 (12.94)	IUML	98 (20.46)	5 (1.04)
41	NSC	336 (54.81)	IUML	240 (39.15)	96 (15.66)	BJP	32 (5.22)	5 (0.82)
42	IUML	256 (54.58)	NSC	203 (43.28)	53 (11.3)	BJP	8 (1.71)	2 (0.43)
42A	IUML	310 (61.63)	NSC	182 (36.18)	128 (25.45)	BJP	6 (1.19)	5 (0.99)
43	IUML	223 (54.52)	NSC	173 (42.3)	50 (12.22)	BJP	11 (2.69)	2 (0.49)
43A	IUML	255 (56.79)	NSC	184 (40.98)	71 (15.81)	BJP	7 (1.56)	3 (0.67)
44	NSC	294 (56.87)	IUML	206 (39.85)	88 (17.02)	BJP	13 (2.51)	4 (0.77)
44A	NSC	364 (62.22)	IUML	200 (34.19)	164 (28.03)	BJP	16 (2.74)	5 (0.85)
45	NSC	228 (55.75)	IUML	154 (37.65)	74 (18.1)	BJP	22 (5.38)	5 (1.22)
45A	IUML	230 (51.11)	NSC	212 (47.11)	18 (4)	IND (KMMB)	2 (0.44)	6 (1.33)
46	NSC	282 (59.49)	IUML	157 (33.12)	125 (26.37)	BJP	29 (6.12)	6 (1.27)
46A	NSC	422 (59.77)	IUML	239 (33.85)	183 (25.92)	BJP	37 (5.24)	8 (1.13)
47	NSC	273 (62.33)	IUML	100 (22.83)	173 (39.5)	BJP	63 (14.38)	2 (0.46)
47A	NSC	315 (52.68)	BJP	138 (23.08)	177 (29.6)	IUML	135 (22.58)	10 (1.67)
48	NSC	226 (50.79)	BJP	121 (27.19)	105 (23.6)	IUML	93 (20.9)	5 (1.12)
48A	NSC	183 (39.96)	BJP	172 (37.55)	11 (2.41)	IUML	98 (21.4)	5 (1.09)
49	NSC	380 (53.67)	IUML	210 (29.66)	170 (24.01)	BJP	108 (15.25)	10 (1.41)
50	NSC	297 (51.21)	IUML	273 (47.07)	24 (4.14)	BJP	9 (1.55)	1 (0.17)
51	IUML	249 (51.77)	NSC	208 (43.24)	41 (8.53)	BJP	23 (4.78)	1 (0.21)
51A	NSC	298 (55.7)	IUML	186 (34.77)	112 (20.93)	BJP	45 (8.41)	6 (1.12)
52	IUML	221 (56.38)	NSC	165 (42.09)	56 (14.29)	BJP	5 (1.28)	1 (0.26)
52A	IUML	277 (64.42)	NSC	136 (31.63)	141 (32.79)	BJP	17 (3.95)	0 (0)
53	IUML	265 (51.56)	NSC	241 (46.89)	24 (4.67)	BJP	5 (0.97)	3 (0.58)
53A	IUML	267 (43.84)	NSC	255 (41.87)	12 (1.97)	BJP	81 (13.3)	6 (0.99)
54	NSC	274 (56.38)	IUML	198 (40.74)	76 (15.64)	BJP	6 (1.23)	8 (1.65)
54A	IUML	328 (59.1)	NSC	178 (32.07)	150 (27.03)	BJP	46 (8.29)	3 (0.54)
55	IUML	289 (44.26)	NSC	257 (39.36)	32 (4.9)	BJP	101 (15.47)	6 (0.92)

Contd....

Socio-Economic Amenities - Rural

Access to Education Facilities

Particulars	Number of Villages (% of Population)				
	Available	Not Available	If Not Available (Distance of Nearest Facility)		
			A	B	C
Govt. Primary School	4 (100)	0 (0)	0 (0)	0 (0)	0 (0)
Private Primary School	4 (100)	0 (0)	0 (0)	0 (0)	0 (0)
Govt. Middle School	4 (100)	0 (0)	0 (0)	0 (0)	0 (0)
Private Middle School	4 (100)	0 (0)	0 (0)	0 (0)	0 (0)
Govt. Secondary School	2 (56)	2 (44)	0 (0)	1 (18)	0 (0)
Private Secondary School	2 (59)	2 (41)	0 (0)	0 (0)	0 (0)
Govt. Senior Secondary School	2 (56)	2 (44)	1 (26)	1 (18)	0 (0)
Private Senior Secondary School	0 (0)	4 (100)	0 (0)	0 (0)	0 (0)
Govt. Arts and Science Degree College	0 (0)	4 (100)	0 (0)	1 (22)	2 (52)
Private Arts and Science Degree College	0 (0)	4 (100)	0 (0)	1 (26)	0 (0)
Govt. Engineering College	0 (0)	4 (100)	0 (0)	0 (0)	0 (0)
Private Engineering College	0 (0)	4 (100)	0 (0)	0 (0)	4 (100)
Govt. Medicine College	0 (0)	4 (100)	0 (0)	0 (0)	2 (52)
Private Medicine College	0 (0)	4 (100)	0 (0)	0 (0)	2 (48)
Govt. Management Institute	0 (0)	4 (100)	0 (0)	0 (0)	3 (74)
Private Management Institute	0 (0)	4 (100)	0 (0)	0 (0)	1 (26)
Govt. Polytechnic	0 (0)	4 (100)	0 (0)	1 (34)	0 (0)
Private Polytechnic	0 (0)	4 (100)	1 (22)	0 (0)	2 (44)
Govt. Vocational Training School/ITI	0 (0)	4 (100)	0 (0)	1 (26)	1 (34)
Private Vocational Training School/ITI	0 (0)	4 (100)	1 (22)	0 (0)	1 (18)
Govt. Non Formal Training Centre	0 (0)	4 (100)	0 (0)	0 (0)	0 (0)
Private Non Formal Training Centre	0 (0)	4 (100)	0 (0)	1 (34)	3 (66)
Govt. School For Disabled	0 (0)	4 (100)	0 (0)	0 (0)	1 (34)
Private School For Disabled	0 (0)	4 (100)	0 (0)	1 (18)	2 (48)
Government Others	0 (0)	4 (100)	0 (0)	0 (0)	0 (0)
Private Others	0 (0)	4 (100)	0 (0)	0 (0)	4 (100)

Note : Distance A : Less than 5 km; B : Between 5-10 km; C : 10+ km.; Source : Data Analysis is based on 2011 Census.

DISCLAIMER

The Terms of Use and Disclaimer of Datanet India Private Limited (hereinafter referred to as "Datanet") for use of this analysis report of **Tanur Assembly Constituency (Tanur Vidhan Sabha)** :-

1. **Assembly Factbook™** is a Registered Trade Mark owned by Datanet.
2. All the maps are sketched and graphical representation only and have not been drawn to the scale and also not to represent the actual geographical area or boundary of the unit.
3. The data for the aforesaid analysis is based on authentic sources and has been culled from the various publications of Census, CSO and NSSO for district and block level data, various central and state government departments, Central & State Elections Commissions and the concerned Returning Officers' releases, Electoral Rolls, Election results and allied publications, internal assessment, surveys, estimates and analysis. Therefore, certain adjustment of data at micro level may have been done to arrive closer to the macro data.
4. Data have been provided on an "As Is" and "As AVAILABLE" basis
5. The colours shown in the maps or diagram and charts of a particular party, alliance or AC are indicative and do not represent them.
6. This publication which includes maps, sheets, graphs and data would be the property under copyright of Datanet only. The user may use these for its internal study, analysis and research purposes. It's public display, re-selling or any commercial uses by the user are not allowed.
7. Datanet has taken due care and caution in compilation and processing of data and allied information, but does not guarantee the accuracy, adequacy or completeness of any information/analysis and will be not responsible for any errors or omissions or for the results obtained from the use of such information/analysis.
8. All the contents for the publication have been culled from various authentic sources and Datanet reasonably believes such sources to be reliable, but does not make any representations, express or implied as to the accuracy or fitness of use of such information. The information or contents of the information/analysis do not constitute advice and should not be relied upon in making (or refraining from making) any decision. Any reliance placed upon the information provided by Datanet is the sole responsibility and strictly at the user's risk.
9. In no event will Datanet be liable for any damages (including, without limitation, damages for loss of business projects, or loss of profits) arising in contract, tort or otherwise from the use of or inability to use any of its contents, or from any action taken (or refrained from being taken) as a result of using the analysis or any of its contents. Datanet its directors, owners, editors, officials, employees, distributor and agents or any associate will not be liable for any errors in the information contained or any consequences arising from the use of the contents of the provided information/analysis.
10. If any provision of these terms and conditions is held invalid or illegal or unenforceable for any reason by any court of competent jurisdiction, such provision shall be severed and the remainder of provisions of the terms and conditions shall continue in full force and effect as if the Term of Use had been executed with the invalid, illegal or unenforceable provision eliminated.
11. If there are any discrepancies in the information provided, please bring it to attention of Datanet for suitable rectification measures.

Buy Online This Complete Book At
Datanet India eBooks Store

www.indiastatpublications.com

or go directly at

[http://www.indiastatpublications.com/
Assembly_factbook/Kerala/Ponnani/Tanur](http://www.indiastatpublications.com/Assembly_factbook/Kerala/Ponnani/Tanur)

  **india**stat**elections**

