



Kerala

Assembly Factbook™

Thavanur Assembly Constituency

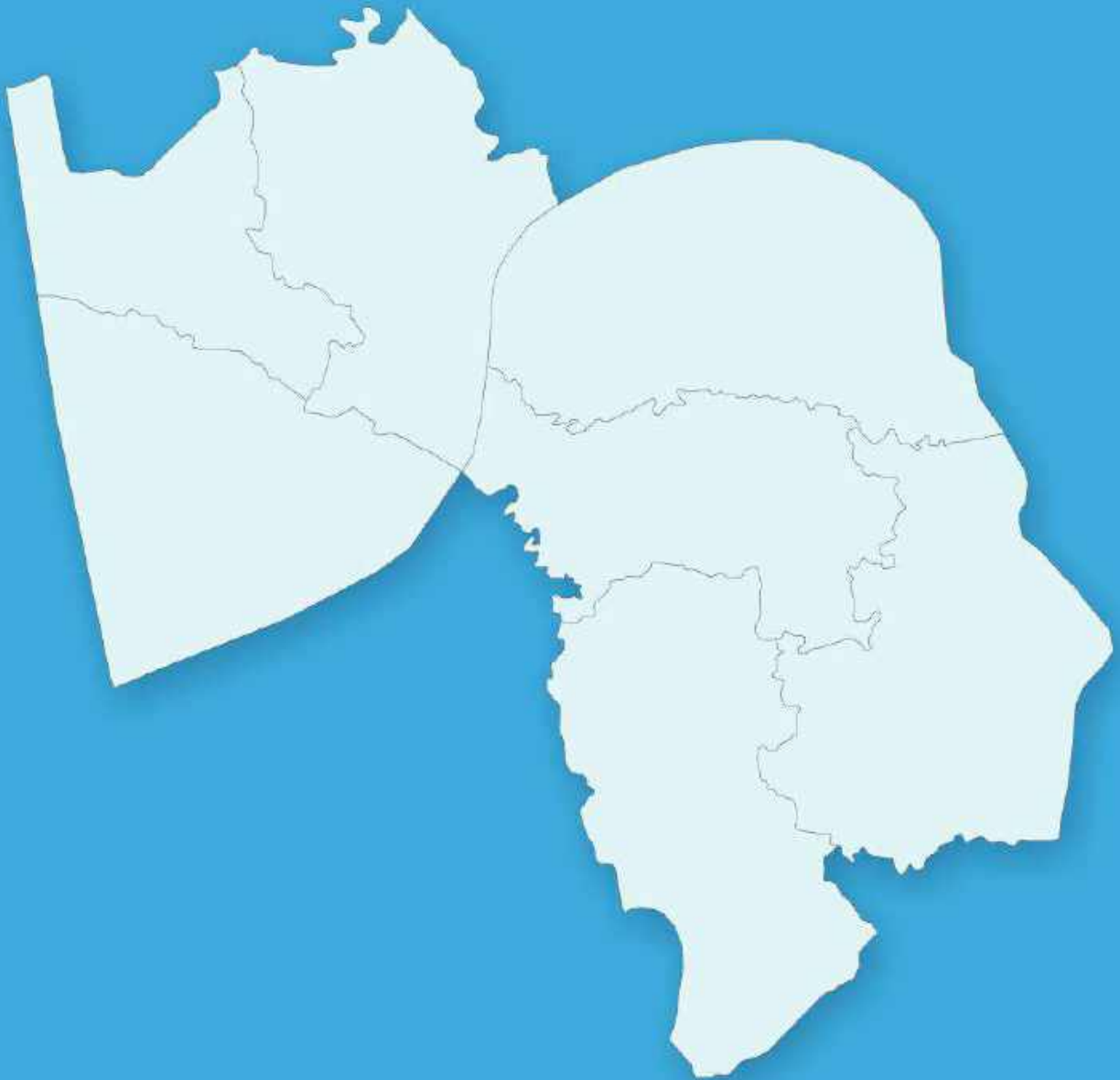


Key Electoral Data of Thavanur
Assembly Constituency (Vidhan Sabha)

Kerala

Assembly Factbook™

Thavanur Assembly Constituency



Thavanur Vidhan Sabha

Editor & Director

Dr. R.K. Thukral

Research Editor

Dr. Shafeeq Rahman

Compiled, Researched and Published by Datanet India Pvt. Ltd.

D-100, 1st Floor,

Okhla Industrial Area, Phase-I,
New Delhi- 110020.

Ph.: 91-11- 43580781-84

Email : support@indiastatpublications.com

Website : www.indiastatelections.com

Online Book Store :

www.indiastatpublications.com

Report No. : AFB/KR-047-0125

ISBN : 978-93-5313-605-5

First Edition : January, 2018

Eighth Updated Edition : January, 2025

Price : Rs.11500/-

US\$ 310

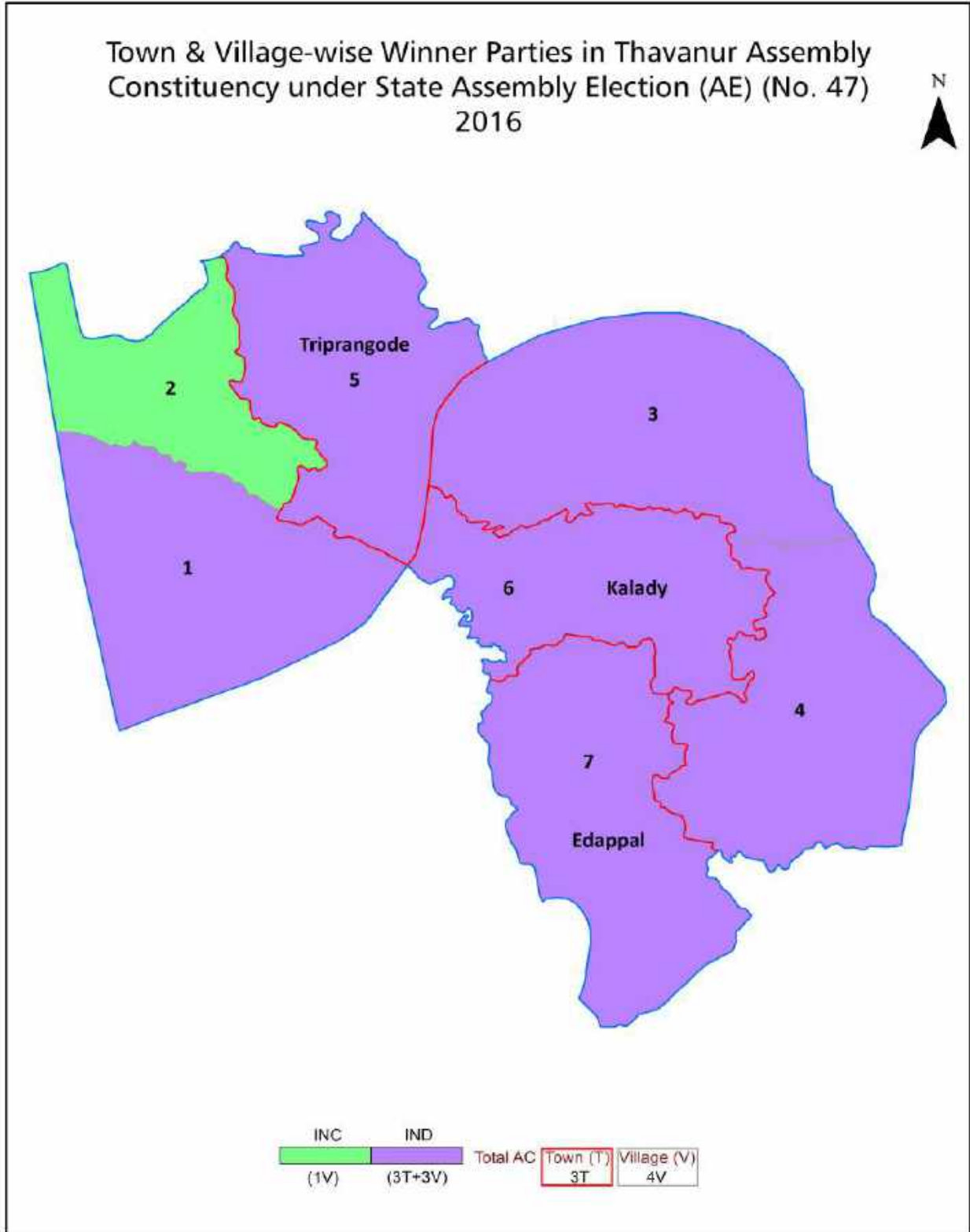
© Datanet India Pvt. Ltd.

All rights reserved. No part of this book may be reproduced, stored in a retrieval system or transmitted in any form or by any means, mechanical photocopying, photographing, scanning, recording or otherwise without the prior written permission of the publisher. Please refer to Disclaimer at page no. 190 for the use of this publication.

Printed in India

No.	Particulars	Page No.
	Introduction	
1	Assembly Constituency - (Vidhan Sabha) at a Glance Features of Assembly as per Delimitation Commission of India (2008)	1-2
	Location and Political Maps	
2	Location Map Boundaries of Assembly Constituency - (Vidhan Sabha in District Boundaries of Assembly Constituency under Parliamentary Constituency - (Lok Sabha) Town & Village-wise Winner Parties- 2024, 2021, 2019, 2016, 2014, 2011 and 2009	3-10
	Administrative Setup (2011)	
3	District Sub-district Towns Villages Inhabited Villages Uninhabited Villages Village Panchayat Intermediate Panchayat	11-12
	Demographics (2011)	
4	Population Households Rural/Urban Population Towns and Villages by Population Size Sex Ratio (Total & 0-6 Years) Religious Population Social Population Literacy Rate	13-14
	Electoral Features	
5	Important Dates of Last Elections Held Electors by Gender Service Electors Voters Voters Turnout Polling Stations & Average Number of Electors per Polling Station Electors by Age Group Present Elected Representatives	15-26
	Historical Summary Election Results	
6	Vote Share of Major Parties Winning Margin (Number & Percentage Polarity of Parties Summary Result of Assembly Segment of Parliamentary Elections 2024, 2019, 2014 and 2009 Summary Result of Assembly Elections 2021, 2016 and 2011	27-36
	Polling Station Level Election Results	
7	Name and Number of Polling Station 2024, 2021, 2019, 2016, 2014, 2011 and 2009 Polling Station-wise Electors, Voters & Voters Turnout 2024, 2021, 2019, 2016, 2014, 2011 and 2009 Polling Station wise Elections Results 2024, 2021, 2019, 2016, 2014, 2011 and 2009	37-169
	Share of Assembly Constituency	
8	Share of Assembly Constituency - (Vidhan Sabha) in State, District and Parliamentary Constituency - (Lok Sabha)	170
	Socio-Economic Amenities (2011)	
9	Access to Administrative Units Agricultural, Manufacturing and Industrial Commodities Demographic Indicators Education Health & Manpower Drinking Water Supply Sanitation Entertainment and Recreations Infrastructure Power Food Allocation Distribution and Marketing of Agriculture Commodities Infrastructure Transport and Road Infrastructure Communication Banking and Financial Services Land Use Irrigation Source	172-186
10	Abbreviation & Sources	188
11	Disclaimer	190

Location & Political Map



Administrative Setup

List of Village Panchayat & Intermediate Panchayat (Block) Name - 2011

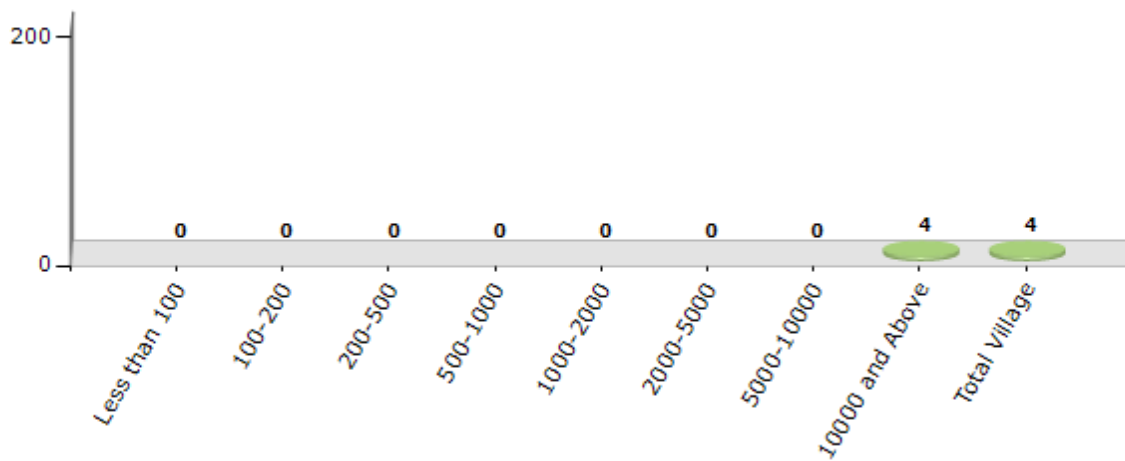
Village Name	Village Panchayat Name	Intermediate Panchayat Name
Mangalam	Mangalam	Tirur
Purathur	Purathur	Tirur
Tavanur	Tavanur	Ponnani
Vattamkulam	Vattamkulam	Ponnani

Demographics

Number of Villages by Population Size - 2011

Less than 100	100-200	200-500	500-1000	1000-2000	2000-5000	5000-10000	10000 and Above	Total Village
0	0	0	0	0	0	0	4	4

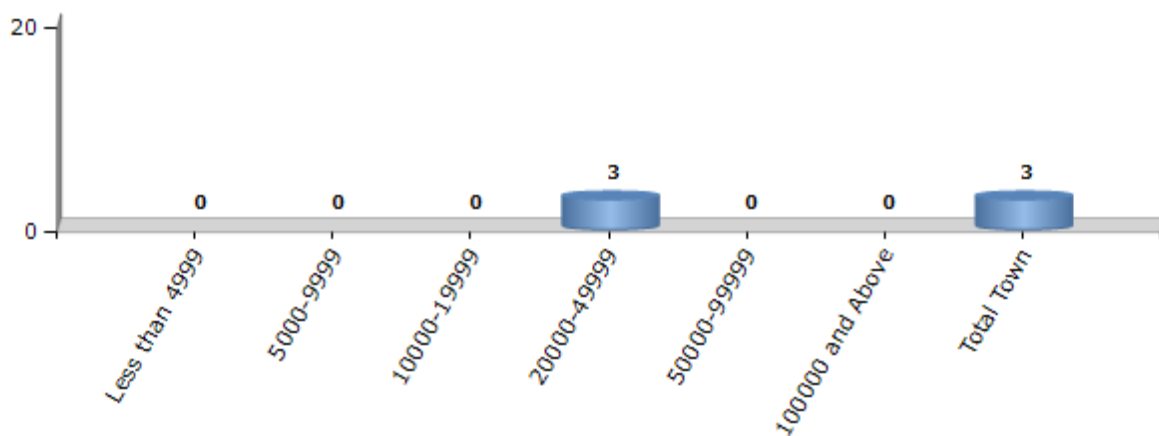
Number of Villages by Population Size - 2011



Number of Towns by Population Size - 2011

Less than 4999	5000-9999	10000-19999	20000-49999	50000-99999	100000 and Above	Total Town
0	0	0	3	0	0	3

Number of Towns by Population Size - 2011

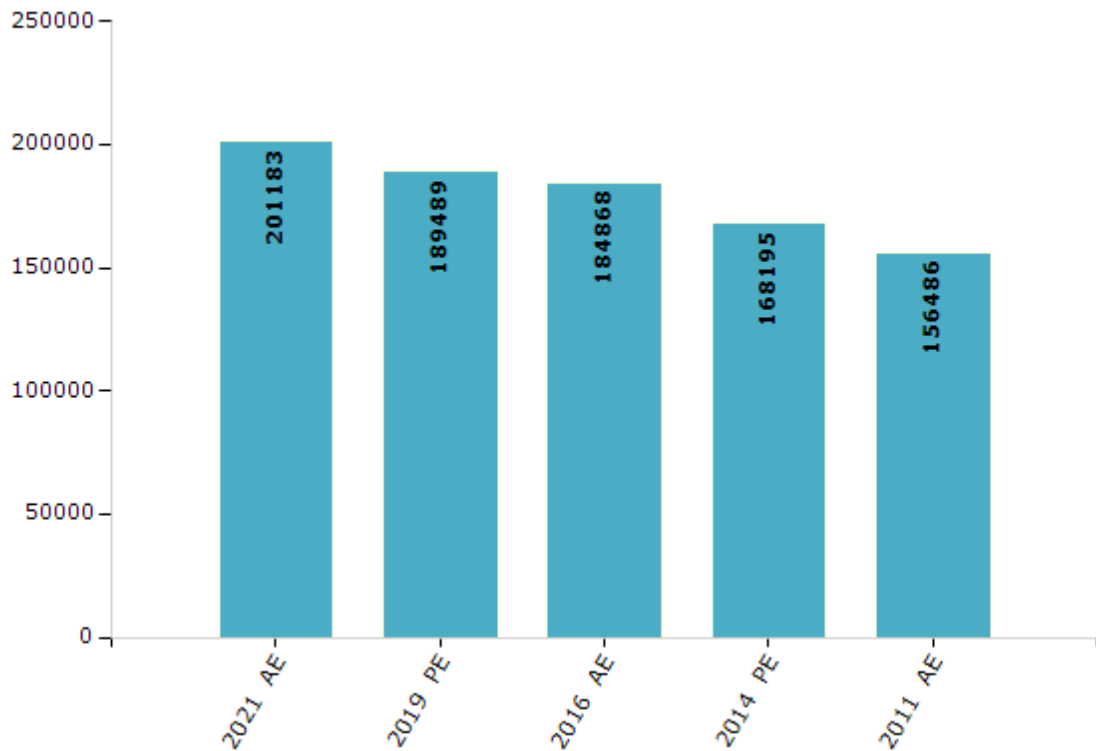


Electoral Features

Electors by Male & Female

Year	Male	Female	Others	Total	Year	Male	Female	Others	Total
2021 AE	99476	101707	0	201183	1991 AE	-	-	-	-
2019 PE	93469	96020	0	189489	1987 AE	-	-	-	-
2016 AE	89159	95709	0	184868	1982 AE	-	-	-	-
2014 PE	80931	87264	0	168195	1980 AE	-	-	-	-
2011 AE	74347	82139	0	156486	1977 AE	-	-	-	-
2009 PE	-	-	-	-	1970 AE	-	-	-	-
2006 AE	-	-	-	-	1967 AE	-	-	-	-
2004 PE	-	-	-	-	1965 AE	-	-	-	-
2001 AE	-	-	-	-	1960 AE	-	-	-	-
1999 PE	-	-	-	-	1957 AE	-	-	-	-
1996 AE	-	-	-	-					

Number of Electors



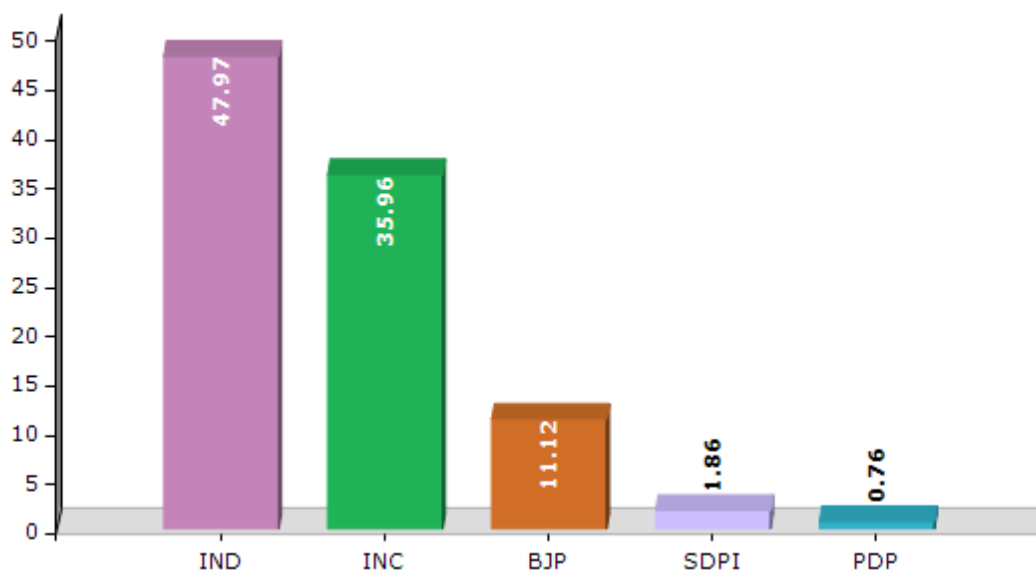
Note : AE : Assembly Election, PE : Assembly Segment of Parliamentary Election

Historical Summary Election Results

Summary Result of Assembly Election - 2016

Candidate Name	Party	Votes	Votes %
Dr. K.T. Jaleel	IND	68179	47.97
Ifthiquarudheen. Master	INC	51115	35.96
Ravi Thelath	BJP	15801	11.12
P.K. Jaleel Parakkuzhiyil	SDPI	2649	1.86
Ali Kadampuzha	PDP	1077	0.76
Muhammed Ponnani	WPOI	1007	0.71
Ifthikarudheen P. P	IND	601	0.42
Appunni. O.V	IND	443	0.31
K.T. Jaleel Kanhirathodika	IND	272	0.19
K.A. Jaleel Kottilil	IND	251	0.18
Sonia Pinto	IND	133	0.09
K.T. Jaleel Kunnathodi	IND	124	0.09
	NOTA	473	0.33

Votes Percentage of Top Parties - 2016



Polling Station Level Election Results

Number and Name of Polling Stations (PS) (2021)

Number of Polling Stations	Name of Polling Stations	Number of Polling Stations	Name of Polling Stations
1	Koottayi North Islahul Iquana Madrassa Lower Primary School, Main Building	12	Palakkavalappil Koyalikkanakath Thiruthiyil Bava Memmorial Upper Primary School, Koottayi Vadikkal
2	Moulana Mohammedkutty Memorial Lower Primary School, Asanpady	12A	Palakkavalappil Koyalikkanakath Thiruthiyil Bava Memmorial Upper Primary School, Koottayi Vadikkal
2A	Moulana Mohammedkutty Memorial Lower Primary School, Asanpady	13	Aided Mappila Lower Primary School, Perunthuruthi
3	Koottayi North Islahul Iquana Madrassa Lower Primary School East Side	14	Aided Mappila Lower Primary School, Perunthuruthi
3A	Koottayi North Islahul Iquana Madrassa Lower Primary School East Side	14A	Aided Mappila Lower Primary School, Perunthuruthi
4	Govt. Mappila Lower Primary School, Koottayi North Main Building West Side	15	Aided Mappila Lower Primary School, Mangalam
4A	Govt. Mappila Lower Primary School, Koottayi North Main Building West Side	15A	Aided Mappila Lower Primary School, Mangalam
5	Govt. Mappila Lower Primary School, Koottayi North Northern Building	16	Viswavidyalayam Upper Primary School Chennara South Side
5A	Govt. Mappila Lower Primary School, Koottayi North Northern Building	16A	Viswavidyalayam Upper Primary School Chennara South Side
6	Vallathol Aided Upper Primary School, Pullooni Main Building	17	Viswavidyalayam Upper Primary School Chennara Main Building
6A	Vallathol Aided Upper Primary School, Pullooni Main Building	17A	Viswavidyalayam Upper Primary School Chennara Main Building
7	Vallathol Aided Upper Primary School, Pullooni Eastern Building	18	Al Madrassathul Islahiya Madrassa, Kurumbadi
7A	Vallathol Aided Upper Primary School, Pullooni Eastern Building	18A	Al Madrassathul Islahiya Madrassa, Kurumbadi
8	Sulaiman Haji Memorial Upper Primary School, Koottayi North Side	19	Aided Mappila Lower Primary School, Valamaruthur North Side
8A	Sulaiman Haji Memorial Upper Primary School, Koottayi North Side	19A	Aided Mappila Lower Primary School, Valamaruthur North Side
9	Sulaiman Haji Memorial Upper Primary School, Koottayi South - South Side	20	Aided Mappila Lower Primary School, Valamaruthur South Side
9A	Sulaiman Haji Memorial Upper Primary School, Koottayi South - South Side	20A	Aided Mappila Lower Primary School, Valamaruthur South Side
10	Aided Lower Primary School, Mangalam	21	Aided Mappila Lower Primary School, Valamaruthur South Side
10A	Aided Lower Primary School, Mangalam	21A	Aided Mappila Lower Primary School, Valamaruthur South Side
11	Aided Lower Primary School, Mangalam	22	Vidyavilasini Lower Primary School, Poozhikkunnu Alathiyoor
11A	Aided Lower Primary School, Mangalam	22A	Vidyavilasini Lower Primary School, Poozhikkunnu Alathiyoor

Contd....

Polling Station Level Election Results

Polling Station-wise Votes Secured by Overall Top Five Parties in Thavanur Assembly in Assembly Election (AE) under Ponnani Parliamentary Constituency in Kerala (2021)

Number of Polling Station	Winner - Dr. K.T.Jaleel (IND)	Runner-up - Firos Kunnam parambil (INC)	3rd - Ramesh Kottaya purath (BDJS)	4th - Hassan Chiyanoor (SDPI)	5th - Jaleel S/O. Muhammad Kutty (IND)	NOTA	Other	Total Votes Secured
19A	210	203	97	5	0	0	2	517
20	202	294	47	16	0	0	6	565
20A	271	175	48	2	2	1	1	500
21	177	311	11	7	1	0	0	507
21A	216	221	35	14	1	2	0	489
22	320	185	38	2	1	2	2	550
22A	373	152	24	2	0	1	3	555
23	236	199	19	8	2	2	1	467
23A	248	155	2	0	0	0	1	406
24	351	233	45	4	2	2	6	643
25	298	205	9	4	0	1	2	519
25A	183	299	4	2	0	2	1	491
26	291	239	54	3	2	4	4	597
26A	259	241	22	1	0	1	1	525
27	301	266	7	3	1	4	1	583
27A	245	267	14	7	1	2	0	536
28	314	377	53	6	2	2	4	758
29	174	252	2	1	1	0	0	430
29A	257	179	6	4	1	2	3	452
30	255	137	24	3	2	5	13	439
30A	238	152	32	1	0	1	7	431
31	158	303	7	3	2	2	1	476
31A	233	226	8	4	2	0	1	474
32	235	309	15	1	0	2	4	566
32A	289	211	9	7	0	2	2	520
33	213	316	8	6	0	0	0	543
33A	262	248	3	5	1	0	1	520
34	244	210	12	4	1	1	2	474
34A	325	127	12	6	1	0	2	473
35	173	386	2	5	1	5	2	574
35A	171	353	0	9	1	1	4	539
36	265	233	14	5	0	1	3	521
36A	212	218	37	3	0	0	4	474
37	290	221	6	3	0	1	1	522
37A	238	210	109	2	1	1	3	564

Contd....

Polling Station Level Election Results

Winner, Runner-up and 3rd Party Position & Winning Margin According to Polling Stations in Thavanur Assembly in Assembly Election (AE) under Ponnani Parliamentary Constituency in Kerala (2021)

Polling Station Number	Winner Party	Winner Votes (%)	Runner-up Party	Runner-up Votes (%)	Winning Margin Votes (%)	Third Party	Third Party Votes (%)	Other Votes (%)
38	INC	272 (48.14)	IND (KTJ)	269 (47.61)	3 (0.53)	BDJS	17 (3.01)	7 (1.24)
38A	IND (KTJ)	274 (49.91)	INC	235 (42.81)	39 (7.1)	BDJS	29 (5.28)	11 (2)
39	INC	303 (54.4)	IND (KTJ)	196 (35.19)	107 (19.21)	BDJS	51 (9.16)	7 (1.26)
39A	IND (KTJ)	277 (49.29)	INC	276 (49.11)	1 (0.18)	BDJS	3 (0.53)	6 (1.07)
40	INC	414 (64.19)	IND (KTJ)	207 (32.09)	207 (32.1)	BDJS	9 (1.4)	15 (2.33)
40A	INC	284 (50.99)	IND (KTJ)	254 (45.6)	30 (5.39)	BDJS	12 (2.15)	7 (1.26)
41	INC	317 (54.19)	IND (KTJ)	251 (42.91)	66 (11.28)	SDPI	9 (1.54)	8 (1.37)
42	INC	357 (55.87)	IND (KTJ)	257 (40.22)	100 (15.65)	BDJS	12 (1.88)	13 (2.03)
42A	INC	291 (48.26)	IND (KTJ)	276 (45.77)	15 (2.49)	BDJS	25 (4.15)	11 (1.82)
43	INC	335 (58.67)	IND (KTJ)	199 (34.85)	136 (23.82)	BDJS	30 (5.25)	7 (1.23)
43A	INC	241 (42.13)	IND (KTJ)	197 (34.44)	44 (7.69)	BDJS	123 (21.5)	11 (1.92)
44	INC	358 (52.65)	IND (KTJ)	301 (44.26)	57 (8.39)	BDJS	11 (1.62)	10 (1.47)
45	INC	369 (60)	IND (KTJ)	213 (34.63)	156 (25.37)	SDPI	19 (3.09)	14 (2.28)
45A	INC	325 (54.71)	IND (KTJ)	258 (43.43)	67 (11.28)	SDPI	6 (1.01)	5 (0.84)
46	INC	250 (50.81)	IND (KTJ)	227 (46.14)	23 (4.67)	BDJS	12 (2.44)	3 (0.61)
46A	IND (KTJ)	229 (48.83)	INC	222 (47.33)	7 (1.5)	BDJS	13 (2.77)	5 (1.07)
47	IND (KTJ)	302 (52.8)	INC	221 (38.64)	81 (14.16)	BDJS	39 (6.82)	10 (1.75)
47A	IND (KTJ)	280 (52.04)	INC	195 (36.25)	85 (15.79)	BDJS	53 (9.85)	10 (1.86)
48	IND (KTJ)	389 (51.8)	INC	293 (39.01)	96 (12.79)	BDJS	46 (6.13)	23 (3.06)
49	IND (KTJ)	318 (49.38)	INC	300 (46.58)	18 (2.8)	BDJS	12 (1.86)	14 (2.17)
50	INC	258 (53.75)	IND (KTJ)	190 (39.58)	68 (14.17)	BDJS	27 (5.63)	5 (1.04)
50A	INC	226 (50.67)	IND (KTJ)	184 (41.26)	42 (9.41)	BDJS	20 (4.48)	16 (3.59)
51	IND (KTJ)	303 (56.22)	INC	184 (34.14)	119 (22.08)	BDJS	47 (8.72)	5 (0.93)
51A	IND (KTJ)	241 (51.28)	INC	195 (41.49)	46 (9.79)	BDJS	20 (4.26)	14 (2.98)
52	IND (KTJ)	350 (64.81)	INC	155 (28.7)	195 (36.11)	BDJS	18 (3.33)	17 (3.15)
52A	IND (KTJ)	261 (57.49)	INC	156 (34.36)	105 (23.13)	BDJS	31 (6.83)	6 (1.32)
53	IND (KTJ)	256 (48.39)	INC	242 (45.75)	14 (2.64)	BDJS	15 (2.84)	16 (3.02)
53A	IND (KTJ)	299 (64.58)	INC	129 (27.86)	170 (36.72)	BDJS	30 (6.48)	5 (1.08)
54	IND (KTJ)	258 (52.33)	INC	221 (44.83)	37 (7.5)	BDJS	9 (1.83)	5 (1.01)
54A	IND (KTJ)	242 (57.76)	INC	141 (33.65)	101 (24.11)	BDJS	31 (7.4)	5 (1.19)
55	INC	460 (68.76)	IND (KTJ)	188 (28.1)	272 (40.66)	BDJS	14 (2.09)	7 (1.05)
56	INC	215 (49.2)	IND (KTJ)	176 (40.27)	39 (8.93)	BDJS	36 (8.24)	10 (2.29)
56A	IND (KTJ)	263 (72.05)	INC	82 (22.47)	181 (49.58)	BDJS	13 (3.56)	7 (1.92)
57	IND (KTJ)	265 (49.26)	INC	213 (39.59)	52 (9.67)	BDJS	52 (9.67)	8 (1.49)
57A	INC	264 (45.99)	IND (KTJ)	261 (45.47)	3 (0.52)	BDJS	29 (5.05)	20 (3.48)

Contd....

Socio-Economic Amenities - Rural

Access to Education Facilities

Particulars	Number of Villages (% of Population)				
	Available	Not Available	If Not Available (Distance of Nearest Facility)		
			A	B	C
Govt. Primary School	4 (100)	0 (0)	0 (0)	0 (0)	0 (0)
Private Primary School	4 (100)	0 (0)	0 (0)	0 (0)	0 (0)
Govt. Middle School	3 (75)	1 (25)	0 (0)	0 (0)	0 (0)
Private Middle School	4 (100)	0 (0)	0 (0)	0 (0)	0 (0)
Govt. Secondary School	3 (75)	1 (25)	0 (0)	0 (0)	0 (0)
Private Secondary School	3 (77)	1 (23)	0 (0)	0 (0)	0 (0)
Govt. Senior Secondary School	3 (75)	1 (25)	0 (0)	0 (0)	0 (0)
Private Senior Secondary School	3 (77)	1 (23)	0 (0)	0 (0)	0 (0)
Govt. Arts and Science Degree College	0 (0)	4 (100)	0 (0)	1 (25)	2 (49)
Private Arts and Science Degree College	0 (0)	4 (100)	0 (0)	1 (27)	0 (0)
Govt. Engineering College	1 (25)	3 (75)	0 (0)	0 (0)	0 (0)
Private Engineering College	1 (25)	3 (75)	0 (0)	0 (0)	3 (75)
Govt. Medicine College	0 (0)	4 (100)	0 (0)	0 (0)	0 (0)
Private Medicine College	1 (27)	3 (73)	0 (0)	0 (0)	3 (73)
Govt. Management Institute	0 (0)	4 (100)	0 (0)	0 (0)	0 (0)
Private Management Institute	1 (25)	3 (75)	0 (0)	1 (25)	2 (50)
Govt. Polytechnic	0 (0)	4 (100)	0 (0)	0 (0)	2 (52)
Private Polytechnic	0 (0)	4 (100)	0 (0)	0 (0)	2 (48)
Govt. Vocational Training School/ITI	1 (25)	3 (75)	0 (0)	0 (0)	0 (0)
Private Vocational Training School/ITI	1 (27)	3 (73)	0 (0)	0 (0)	2 (48)
Govt. Non Formal Training Centre	0 (0)	4 (100)	0 (0)	0 (0)	1 (23)
Private Non Formal Training Centre	1 (25)	3 (75)	1 (27)	1 (25)	0 (0)
Govt. School For Disabled	0 (0)	4 (100)	0 (0)	0 (0)	1 (25)
Private School For Disabled	1 (27)	3 (73)	0 (0)	1 (25)	1 (23)
Government Others	0 (0)	4 (100)	0 (0)	0 (0)	4 (100)
Private Others	0 (0)	4 (100)	0 (0)	0 (0)	0 (0)

Note : Distance A : Less than 5 km; B : Between 5-10 km; C : 10+ km.; Source : Data Analysis is based on 2011 Census.

DISCLAIMER

The Terms of Use and Disclaimer of Datanet India Private Limited (hereinafter referred to as "Datanet") for use of this analysis report of **Thavanur Assembly Constituency (Thavanur Vidhan Sabha)** :-

1. **Assembly Factbook™** is a Registered Trade Mark owned by Datanet.
2. All the maps are sketched and graphical representation only and have not been drawn to the scale and also not to represent the actual geographical area or boundary of the unit.
3. The data for the aforesaid analysis is based on authentic sources and has been culled from the various publications of Census, CSO and NSSO for district and block level data, various central and state government departments, Central & State Elections Commissions and the concerned Returning Officers' releases, Electoral Rolls, Election results and allied publications, internal assessment, surveys, estimates and analysis. Therefore, certain adjustment of data at micro level may have been done to arrive closer to the macro data.
4. Data have been provided on an "As Is" and "As AVAILABLE" basis
5. The colours shown in the maps or diagram and charts of a particular party, alliance or AC are indicative and do not represent them.
6. This publication which includes maps, sheets, graphs and data would be the property under copyright of Datanet only. The user may use these for its internal study, analysis and research purposes. It's public display, re-selling or any commercial uses by the user are not allowed.
7. Datanet has taken due care and caution in compilation and processing of data and allied information, but does not guarantee the accuracy, adequacy or completeness of any information/analysis and will be not responsible for any errors or omissions or for the results obtained from the use of such information/analysis.
8. All the contents for the publication have been culled from various authentic sources and Datanet reasonably believes such sources to be reliable, but does not make any representations, express or implied as to the accuracy or fitness of use of such information. The information or contents of the information/analysis do not constitute advice and should not be relied upon in making (or refraining from making) any decision. Any reliance placed upon the information provided by Datanet is the sole responsibility and strictly at the user's risk.
9. In no event will Datanet be liable for any damages (including, without limitation, damages for loss of business projects, or loss of profits) arising in contract, tort or otherwise from the use of or inability to use any of its contents, or from any action taken (or refrained from being taken) as a result of using the analysis or any of its contents. Datanet its directors, owners, editors, officials, employees, distributor and agents or any associate will not be liable for any errors in the information contained or any consequences arising from the use of the contents of the provided information/analysis.
10. If any provision of these terms and conditions is held invalid or illegal or unenforceable for any reason by any court of competent jurisdiction, such provision shall be severed and the remainder of provisions of the terms and conditions shall continue in full force and effect as if the Term of Use had been executed with the invalid, illegal or unenforceable provision eliminated.
11. If there are any discrepancies in the information provided, please bring it to attention of Datanet for suitable rectification measures.

Buy Online This Complete Book At
Datanet India eBooks Store

www.indiastatpublications.com

or go directly at

[http://www.indiastatpublications.com/
Assembly_factbook/Kerala/Ponnani/Thavanur](http://www.indiastatpublications.com/Assembly_factbook/Kerala/Ponnani/Thavanur)

 **indiastat**elections

