



Kerala

Assembly Factbook™

Thrithala Assembly Constituency



Key Electoral Data of Thrithala
Assembly Constituency (Vidhan Sabha)

Kerala

Assembly Factbook™

Thrithala Assembly Constituency



Thrithala Vidhan Sabha

Editor & Director

Dr. R.K. Thukral

Research Editor

Dr. Shafeeq Rahman

Compiled, Researched and Published by Datanet India Pvt. Ltd.

D-100, 1st Floor,

Okhla Industrial Area, Phase-I,
New Delhi- 110020.

Ph.: 91-11- 43580781-84

Email : support@indiastatpublications.com

Website : www.indiastatelections.com

Online Book Store :

www.indiastatpublications.com

Report No. : AFB/KR-049-0125

ISBN : 978-93-5313-610-9

First Edition : January, 2018

Eighth Updated Edition : January, 2025

Price : Rs.11500/-

US\$ 310

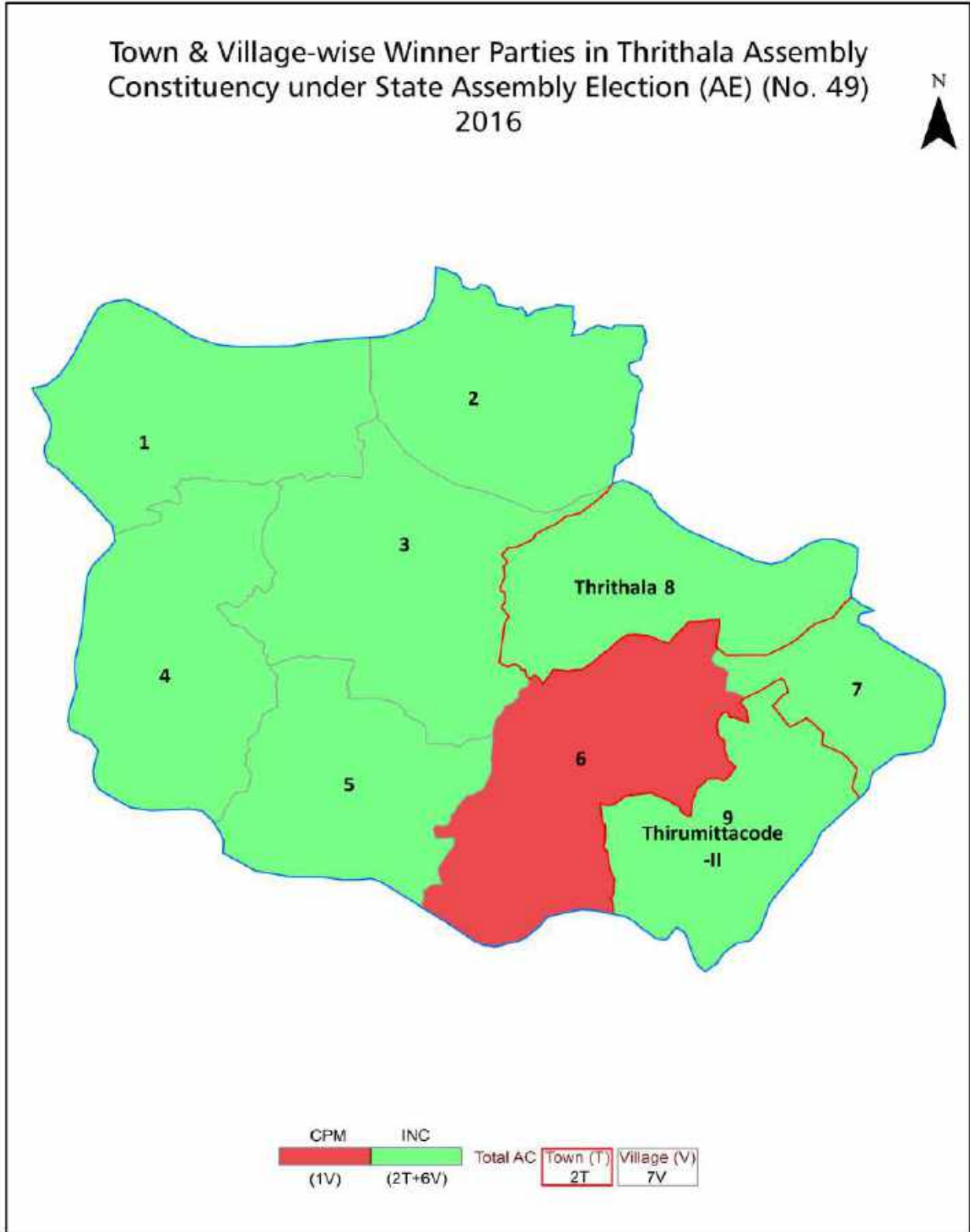
© Datanet India Pvt. Ltd.

All rights reserved. No part of this book may be reproduced, stored in a retrieval system or transmitted in any form or by any means, mechanical photocopying, photographing, scanning, recording or otherwise without the prior written permission of the publisher. Please refer to Disclaimer at page no. 204 for the use of this publication.

Printed in India

No.	Particulars	Page No.
	Introduction	
1	Assembly Constituency - (Vidhan Sabha) at a Glance Features of Assembly as per Delimitation Commission of India (2008)	1-2
	Location and Political Maps	
2	Location Map Boundaries of Assembly Constituency - (Vidhan Sabha in District Boundaries of Assembly Constituency under Parliamentary Constituency - (Lok Sabha) Town & Village-wise Winner Parties- 2024, 2021, 2019, 2016, 2014, 2011 and 2009	3-10
	Administrative Setup (2011)	
3	District Sub-district Towns Villages Inhabited Villages Uninhabited Villages Village Panchayat Intermediate Panchayat	11-12
	Demographics (2011)	
4	Population Households Rural/Urban Population Towns and Villages by Population Size Sex Ratio (Total & 0-6 Years) Religious Population Social Population Literacy Rate	13-14
	Electoral Features	
5	Important Dates of Last Elections Held Electors by Gender Service Electors Voters Voters Turnout Polling Stations & Average Number of Electors per Polling Station Electors by Age Group Present Elected Representatives	15-26
	Historical Summary Election Results	
6	Vote Share of Major Parties Winning Margin (Number & Percentage Polarity of Parties Summary Result of Assembly Segment of Parliamentary Elections 2024, 2019, 2014, 2009, 2004 and 1999 Summary Result of Assembly Elections 2021, 2016, 2011, 2006, 2001, 1996, 1991, 1987, 1982, 1980, 1977, 1970, 1967 and 1965	27-49
	Polling Station Level Election Results	
7	Name and Number of Polling Station 2024, 2021, 2019, 2016, 2014, 2011 and 2009 Polling Station-wise Electors, Voters & Voters Turnout 2024, 2021, 2019, 2016, 2014, 2011 and 2009 Polling Station wise Elections Results 2024, 2021, 2019, 2016, 2014, 2011 and 2009	50-183
	Share of Assembly Constituency	
8	Share of Assembly Constituency - (Vidhan Sabha) in State, District and Parliamentary Constituency - (Lok Sabha)	184
	Socio-Economic Amenities (2011)	
9	Access to Administrative Units Agricultural, Manufacturing and Industrial Commodities Demographic Indicators Education Health & Manpower Drinking Water Supply Sanitation Entertainment and Receptions Infrastructure Power Food Allocation Distribution and Marketing of Agriculture Commodities Infrastructure Transport and Road Infrastructure Communication Banking and Financial Services Land Use Irrigation Source	186-200
10	Abbreviation & Sources	202
11	Disclaimer	204

Location & Political Map



Administrative Setup

List of Village Panchayat & Intermediate Panchayat (Block) Name - 2011

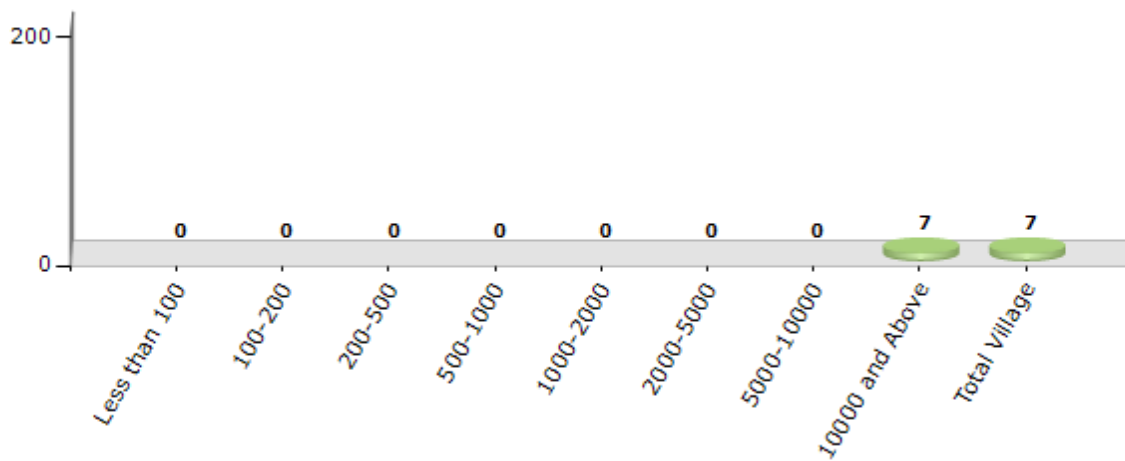
Village Name	Village Panchayat Name	Intermediate Panchayat Name
Anakkara	Anakkara	Thrithala
Chalissery	Chalissery	Thrithala
Kappur	Kappur	Thrithala
Nagalassery	Nagalassery	Thrithala
Parudur	Parudur	Pattambi
Pattithara	Pattithara	Thrithala
Thirumittacode-I	Thirumittacode	Thrithala

Demographics

Number of Villages by Population Size - 2011

Less than 100	100-200	200-500	500-1000	1000-2000	2000-5000	5000-10000	10000 and Above	Total Village
0	0	0	0	0	0	0	7	7

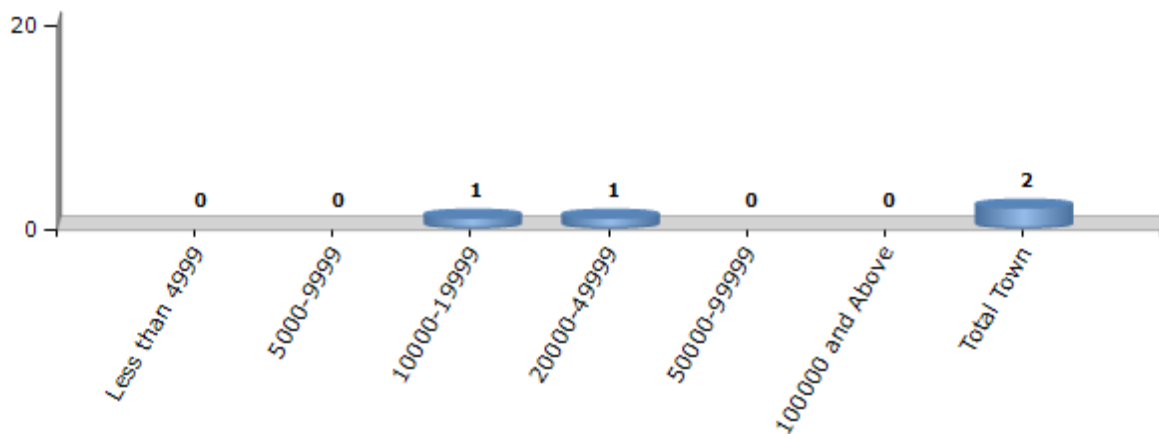
Number of Villages by Population Size - 2011



Number of Towns by Population Size - 2011

Less than 4999	5000-9999	10000-19999	20000-49999	50000-99999	100000 and Above	Total Town
0	0	1	1	0	0	2

Number of Towns by Population Size - 2011



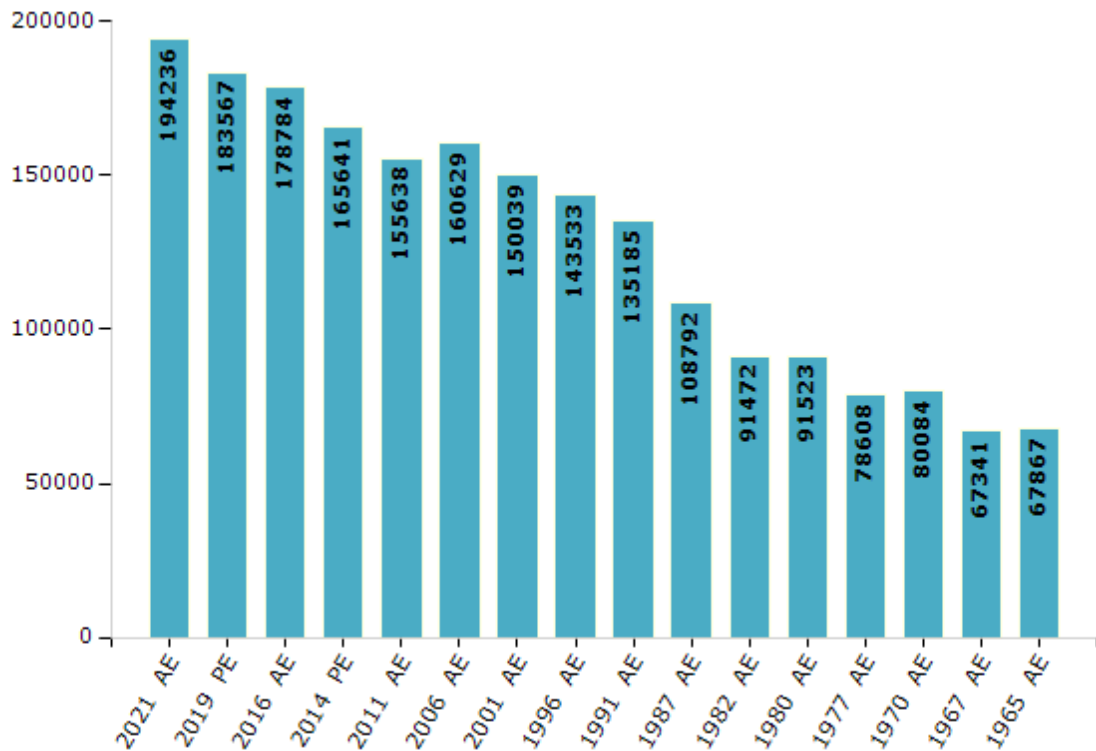
Electoral Features

Electors by Male & Female

Year	Male	Female	Others	Total
2021 AE	94659	99575	2	194236
2019 PE	89764	93802	1	183567
2016 AE	85858	92926	0	178784
2014 PE	79549	86092	0	165641
2011 AE	74055	81583	0	155638
2009 PE	-	-	-	-
2006 AE	75656	84973	-	160629
2004 PE	-	-	-	-
2001 AE	69949	80090	-	150039
1999 PE	-	-	-	-
1996 AE	67210	76323	-	143533

Year	Male	Female	Others	Total
1991 AE	65123	70062	-	135185
1987 AE	51111	57681	-	108792
1982 AE	41271	50201	-	91472
1980 AE	43195	48328	-	91523
1977 AE	37366	41242	-	78608
1970 AE	39071	41013	-	80084
1967 AE	-	-	-	67341
1965 AE	-	-	-	67867
1960 AE	-	-	-	-
1957 AE	-	-	-	-

Number of Electors



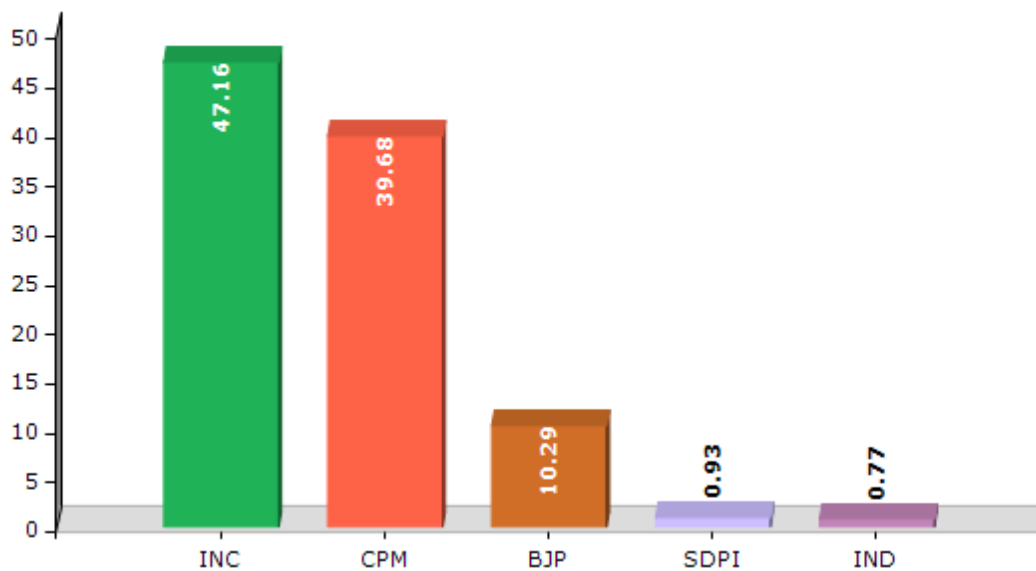
Note : AE : Assembly Election, PE : Assembly Segment of Parliamentary Election

Historical Summary Election Results

Summary Result of Assembly Election - 2016

Candidate Name	Party	Votes	Votes %
V.T. Balram	INC	66505	47.16
Subaida Ishac	CPM	55958	39.68
Prof.V.T.Rema	BJP	14510	10.29
C.P.Mohammedali	SDPI	1313	0.93
Subaida	IND	1080	0.77
Moideenkutty Pookkath	PDP	541	0.38
Vinod Perumannoor	BSP	366	0.26
Balaram	IND	199	0.14
	NOTA	549	0.39

Votes Percentage of Top Parties - 2016



Polling Station Level Election Results

Number and Name of Polling Stations (PS) (2021)

Number of Polling Stations	Name of Polling Stations	Number of Polling Stations	Name of Polling Stations
1	Gokulam Thottazhiyam Junior Basic School, Kumbidi (North Building, West Side)	11A	Aided Juniour Basic School, Koodallur
1A	Gokulam Thottazhiyam Junior Basic School, Kumbidi (North Building, West Side)	12	Govt. High School, Koodallur (West Part)
2	Gokulam Thottazhiyam Junior Basic School, Kumbidi (North Building, East Side)	12A	Govt. High School, Koodallur (West Part)
2A	Gokulam Thottazhiyam Junior Basic School, Kumbidi (North Building, East Side)	13	Govt. High School, Koodallur (East Part)
3	Gokulam Thottazhiyam Junior Basic School, Kumbidi (East Building)	13A	Govt. High School, Koodallur (East Part)
3A	Gokulam Thottazhiyam Junior Basic School, Kumbidi (East Building)	14	Govt. Lower Primary School, Malamakkavu (New Building)
4	Govt. Harijan Welfare Lower Primary School, Puramathilsseri	14A	Govt. Lower Primary School, Malamakkavu (New Building)
4A	Govt. Harijan Welfare Lower Primary School, Puramathilsseri	15	Govt. Lower Primary School.Malamakkavu (Old Building)
5	Govt. Lower Primary School, Melazhiyam	15A	Govt. Lower Primary School.Malamakkavu (Old Building)
5A	Govt. Lower Primary School, Melazhiyam	16	Moydeenkutty Memmorial Juniour Basic School, Vellalur (South North Building)
6	Swaminatha Vidyalayam (District Institution For Education and Training Lab School) (South Building) Anakkara	16A	Moydeenkutty Memmorial Juniour Basic School, Vellalur (South North Building)
6A	Swaminatha Vidyalayam (District Institution For Education and Training Lab School) (South Building) Anakkara	17	Moydeenkutty Memmorial Juniour Basic School, Vellalur (East West Building)
7	Swaminatha Vidyalayam (District Institution For Education and Training Lab School) (West Building) Anakkara	17A	Moydeenkutty Memmorial Juniour Basic School, Vellalur (East West Building)
7A	Swaminatha Vidyalayam (District Institution For Education and Training Lab School) (West Building) Anakkara	18	Moydeenkutty Memmorial Juniour Basic School, Vellalur
8	Aided Juniour Basic School, Ummathoor	19	Gokhale Govt. High School, Kalladathoor (East Part North Building)
8A	Aided Juniour Basic School, Ummathoor	19A	Gokhale Govt. High School, Kalladathoor (East Part North Building)
9	Govt. Lower Primary School, Nayyur	20	Gokhale Govt. High School Kaladathoor (East Part South Building)
9A	Govt. Lower Primary School, Nayyur	21	Gokhale Govt. High School Kaladathoor
10	Govt. Basic Lower Primary School, Koodallur	21A	Gokhale Govt. High School Kaladathoor
10A	Govt. Basic Lower Primary School, Koodallur	22	Govt. Higher Secondary School, Kumaranellur (South Building, East Part)
11	Aided Juniour Basic School, Koodallur	22A	Govt. Higher Secondary School, Kumaranellur (South Building, East Part)

Contd....

Polling Station Level Election Results

Polling Station-wise Votes Secured by Overall Top Five Parties in Thrithala Assembly in Assembly Election (AE) under Ponnani Parliamentary Constituency in Kerala (2021)

Number of Polling Station	Winner - M. B Rajesh (CPI(M))	Runner-up - V.T Balram (INC)	3rd - Adv:Sanku T Das (BJP)	4th - Abdul Nazar M K (SDPI)	5th - Rajagopal Thrithala (BSP)	NOTA	Other	Total Votes Secured
19	155	283	16	1	0	1	1	457
19A	217	202	21	0	0	0	2	442
20	249	257	112	0	0	2	2	622
21	271	177	29	2	3	2	2	486
21A	203	235	56	0	0	0	2	496
22	289	226	17	5	0	2	2	541
22A	278	252	22	2	1	0	4	559
23	182	293	9	4	1	1	3	493
23A	325	217	20	11	1	1	1	576
24	210	228	66	1	0	2	1	508
24A	211	200	133	1	0	2	3	550
25	238	234	36	7	2	1	0	518
25A	210	243	77	1	0	2	1	534
26	126	186	31	13	1	1	1	359
26A	156	198	10	11	0	0	1	376
27	288	176	35	14	2	1	1	517
28	269	221	24	5	2	1	3	525
28A	335	263	15	2	0	3	2	620
29	155	257	89	13	1	1	0	516
29A	259	259	66	15	1	0	0	600
30	158	216	52	17	1	1	3	448
30A	198	150	124	18	3	1	2	496
31	91	209	27	6	0	2	0	335
31A	177	165	30	2	0	3	1	378
32	145	259	114	10	0	2	0	530
33	172	249	11	0	1	2	5	440
33A	178	211	17	10	1	0	2	419
34	322	319	50	10	1	0	15	717
35	211	160	23	2	0	1	0	397
35A	177	226	13	5	1	0	3	425
36	329	269	126	11	4	2	4	745
37	353	395	11	1	0	4	1	765
38	192	238	25	27	3	5	4	494
38A	214	275	25	6	1	1	1	523
39	246	245	28	5	0	1	1	526

Contd....

Polling Station Level Election Results

Winner, Runner-up and 3rd Party Position & Winning Margin According to Polling Stations in Thrithala Assembly in Assembly Election (AE) under Ponnani Parliamentary Constituency in Kerala (2021)

Polling Station Number	Winner Party	Winner Votes (%)	Runner-up Party	Runner-up Votes (%)	Winning Margin Votes (%)	Third Party	Third Party Votes (%)	Other Votes (%)
39A	INC	223 (44.96)	CPI(M)	221 (44.56)	2 (0.4)	BJP	32 (6.45)	20 (4.03)
40	INC	299 (53.58)	CPI(M)	205 (36.74)	94 (16.84)	BJP	32 (5.73)	22 (3.94)
40A	INC	297 (45.34)	CPI(M)	277 (42.29)	20 (3.05)	BJP	55 (8.4)	26 (3.97)
41	INC	275 (50.74)	CPI(M)	209 (38.56)	66 (12.18)	BJP	49 (9.04)	9 (1.66)
41A	INC	317 (58.27)	CPI(M)	213 (39.15)	104 (19.12)	BJP	8 (1.47)	6 (1.1)
42	CPI(M)	289 (49.07)	INC	252 (42.78)	37 (6.29)	BJP	44 (7.47)	4 (0.68)
42A	CPI(M)	281 (46.99)	INC	278 (46.49)	3 (0.5)	BJP	28 (4.68)	11 (1.84)
43	INC	288 (52.94)	CPI(M)	227 (41.73)	61 (11.21)	BJP	24 (4.41)	5 (0.92)
43A	CPI(M)	291 (55.53)	INC	216 (41.22)	75 (14.31)	BJP	15 (2.86)	2 (0.38)
44	CPI(M)	338 (56.43)	INC	196 (32.72)	142 (23.71)	BJP	59 (9.85)	6 (1)
44A	CPI(M)	364 (63.3)	INC	184 (32)	180 (31.3)	BJP	26 (4.52)	1 (0.17)
45	INC	309 (58.19)	CPI(M)	197 (37.1)	112 (21.09)	SDPI	14 (2.64)	11 (2.07)
45A	CPI(M)	269 (45.98)	INC	259 (44.27)	10 (1.71)	BJP	41 (7.01)	16 (2.74)
46	CPI(M)	310 (50.41)	INC	221 (35.93)	89 (14.48)	BJP	77 (12.52)	7 (1.14)
46A	CPI(M)	242 (44.24)	INC	229 (41.86)	13 (2.38)	BJP	63 (11.52)	13 (2.38)
47	CPI(M)	271 (41)	INC	252 (38.12)	19 (2.88)	BJP	127 (19.21)	11 (1.66)
47A	CPI(M)	311 (52.89)	INC	188 (31.97)	123 (20.92)	BJP	85 (14.46)	4 (0.68)
48	CPI(M)	300 (51.02)	INC	245 (41.67)	55 (9.35)	BJP	38 (6.46)	5 (0.85)
48A	INC	266 (48.45)	CPI(M)	265 (48.27)	1 (0.18)	BJP	13 (2.37)	5 (0.91)
49	CPI(M)	270 (49.36)	INC	210 (38.39)	60 (10.97)	BJP	59 (10.79)	8 (1.46)
49A	INC	258 (45.74)	CPI(M)	224 (39.72)	34 (6.02)	BJP	75 (13.3)	7 (1.24)
50	CPI(M)	314 (57.61)	INC	169 (31.01)	145 (26.6)	BJP	55 (10.09)	7 (1.28)
50A	CPI(M)	297 (54.5)	INC	209 (38.35)	88 (16.15)	BJP	32 (5.87)	7 (1.28)
51	INC	317 (53.82)	CPI(M)	251 (42.61)	66 (11.21)	BJP	16 (2.72)	5 (0.85)
51A	INC	292 (48.91)	CPI(M)	265 (44.39)	27 (4.52)	BJP	25 (4.19)	15 (2.51)
52	INC	244 (46.83)	CPI(M)	224 (42.99)	20 (3.84)	BJP	48 (9.21)	5 (0.96)
52A	CPI(M)	264 (50.57)	INC	232 (44.44)	32 (6.13)	BJP	22 (4.21)	4 (0.77)
53	CPI(M)	292 (47.17)	INC	272 (43.94)	20 (3.23)	BJP	51 (8.24)	4 (0.65)
53A	INC	261 (51.58)	CPI(M)	202 (39.92)	59 (11.66)	BJP	41 (8.1)	2 (0.4)
54	INC	165 (54.82)	CPI(M)	104 (34.55)	61 (20.27)	BJP	21 (6.98)	11 (3.65)
55	INC	206 (42.92)	CPI(M)	201 (41.88)	5 (1.04)	BJP	72 (15)	1 (0.21)
55A	CPI(M)	289 (45.8)	INC	257 (40.73)	32 (5.07)	BJP	80 (12.68)	5 (0.79)
56	INC	242 (47.27)	CPI(M)	120 (23.44)	122 (23.83)	BJP	80 (15.63)	70 (13.67)
56A	INC	251 (46.4)	CPI(M)	237 (43.81)	14 (2.59)	BJP	27 (4.99)	26 (4.81)
57	INC	298 (65.35)	CPI(M)	145 (31.8)	153 (33.55)	BJP	8 (1.75)	5 (1.1)

Contd....

Socio-Economic Amenities - Rural

Access to Education Facilities

Particulars	Number of Villages (% of Population)				
	Available	Not Available	If Not Available (Distance of Nearest Facility)		
			A	B	C
Govt. Primary School	7 (100)	0 (0)	0 (0)	0 (0)	0 (0)
Private Primary School	4 (60)	3 (40)	0 (0)	0 (0)	0 (0)
Govt. Middle School	6 (83)	1 (17)	1 (17)	0 (0)	0 (0)
Private Middle School	3 (42)	4 (58)	0 (0)	0 (0)	0 (0)
Govt. Secondary School	4 (58)	3 (42)	0 (0)	1 (10)	0 (0)
Private Secondary School	2 (32)	5 (68)	0 (0)	0 (0)	0 (0)
Govt. Senior Secondary School	4 (62)	3 (38)	0 (0)	2 (23)	0 (0)
Private Senior Secondary School	2 (32)	5 (68)	0 (0)	0 (0)	0 (0)
Govt. Arts and Science Degree College	0 (0)	7 (100)	0 (0)	1 (10)	3 (42)
Private Arts and Science Degree College	2 (35)	5 (65)	0 (0)	1 (13)	0 (0)
Govt. Engineering College	0 (0)	7 (100)	0 (0)	1 (13)	0 (0)
Private Engineering College	1 (15)	6 (85)	1 (10)	2 (31)	2 (31)
Govt. Medicine College	0 (0)	7 (100)	0 (0)	0 (0)	1 (14)
Private Medicine College	1 (13)	6 (87)	0 (0)	1 (18)	4 (55)
Govt. Management Institute	0 (0)	7 (100)	0 (0)	0 (0)	0 (0)
Private Management Institute	0 (0)	7 (100)	0 (0)	1 (13)	6 (87)
Govt. Polytechnic	0 (0)	7 (100)	0 (0)	0 (0)	6 (87)
Private Polytechnic	0 (0)	7 (100)	0 (0)	0 (0)	1 (13)
Govt. Vocational Training School/ITI	1 (13)	6 (87)	0 (0)	1 (10)	1 (14)
Private Vocational Training School/ITI	0 (0)	7 (100)	1 (15)	0 (0)	3 (47)
Govt. Non Formal Training Centre	0 (0)	7 (100)	0 (0)	0 (0)	4 (61)
Private Non Formal Training Centre	0 (0)	7 (100)	0 (0)	2 (25)	1 (14)
Govt. School For Disabled	0 (0)	7 (100)	0 (0)	0 (0)	4 (62)
Private School For Disabled	0 (0)	7 (100)	1 (10)	1 (15)	1 (13)
Government Others	1 (17)	6 (83)	0 (0)	4 (56)	2 (27)
Private Others	0 (0)	7 (100)	0 (0)	0 (0)	0 (0)

Note : Distance A : Less than 5 km; B : Between 5-10 km; C : 10+ km.; Source : Data Analysis is based on 2011 Census.

DISCLAIMER

The Terms of Use and Disclaimer of Datanet India Private Limited (hereinafter referred to as "Datanet") for use of this analysis report of **Thrithala Assembly Constituency (Thrithala Vidhan Sabha)** :-

1. **Assembly Factbook™** is a Registered Trade Mark owned by Datanet.
2. All the maps are sketched and graphical representation only and have not been drawn to the scale and also not to represent the actual geographical area or boundary of the unit.
3. The data for the aforesaid analysis is based on authentic sources and has been culled from the various publications of Census, CSO and NSSO for district and block level data, various central and state government departments, Central & State Elections Commissions and the concerned Returning Officers' releases, Electoral Rolls, Election results and allied publications, internal assessment, surveys, estimates and analysis. Therefore, certain adjustment of data at micro level may have been done to arrive closer to the macro data.
4. Data have been provided on an "As Is" and "As AVAILABLE" basis
5. The colours shown in the maps or diagram and charts of a particular party, alliance or AC are indicative and do not represent them.
6. This publication which includes maps, sheets, graphs and data would be the property under copyright of Datanet only. The user may use these for its internal study, analysis and research purposes. It's public display, re-selling or any commercial uses by the user are not allowed.
7. Datanet has taken due care and caution in compilation and processing of data and allied information, but does not guarantee the accuracy, adequacy or completeness of any information/analysis and will be not responsible for any errors or omissions or for the results obtained from the use of such information/analysis.
8. All the contents for the publication have been culled from various authentic sources and Datanet reasonably believes such sources to be reliable, but does not make any representations, express or implied as to the accuracy or fitness of use of such information. The information or contents of the information/analysis do not constitute advice and should not be relied upon in making (or refraining from making) any decision. Any reliance placed upon the information provided by Datanet is the sole responsibility and strictly at the user's risk.
9. In no event will Datanet be liable for any damages (including, without limitation, damages for loss of business projects, or loss of profits) arising in contract, tort or otherwise from the use of or inability to use any of its contents, or from any action taken (or refrained from being taken) as a result of using the analysis or any of its contents. Datanet its directors, owners, editors, officials, employees, distributor and agents or any associate will not be liable for any errors in the information contained or any consequences arising from the use of the contents of the provided information/analysis.
10. If any provision of these terms and conditions is held invalid or illegal or unenforceable for any reason by any court of competent jurisdiction, such provision shall be severed and the remainder of provisions of the terms and conditions shall continue in full force and effect as if the Term of Use had been executed with the invalid, illegal or unenforceable provision eliminated.
11. If there are any discrepancies in the information provided, please bring it to attention of Datanet for suitable rectification measures.

**Buy Online This Complete Book At
Datanet India eBooks Store**

www.indiastatpublications.com

or go directly at

[http://www.indiastatpublications.com/
Assembly_factbook/Kerala/Ponnani/Thrithala](http://www.indiastatpublications.com/Assembly_factbook/Kerala/Ponnani/Thrithala)


i **india**stat**elections**

ISBN : 978-93-5313-610-9



9 789353 136109