



Kerala

# Assembly Factbook™

Tirurangadi Assembly Constituency



Key Electoral Data of Tirurangadi  
Assembly Constituency (Vidhan Sabha)

Kerala

# Assembly Factbook™

Tirurangadi Assembly Constituency



Tirurangadi Vidhan Sabha

## **Editor & Director**

Dr. R.K. Thukral

## **Research Editor**

Dr. Shafeeq Rahman

## **Compiled, Researched and Published by Datanet India Pvt. Ltd.**

D-100, 1st Floor,

Okhla Industrial Area, Phase-I,  
New Delhi- 110020.

Ph.: 91-11- 43580781-84

Email : support@indiastatpublications.com

Website : www.indiastatelections.com

## **Online Book Store :**

www.indiastatpublications.com

**Report No. :** AFB/KR-043-0123

**ISBN :** 978-93-5313-611-6

**First Edition :** January, 2018

**Sixth Updated Edition :** January, 2023

**Price :** Rs.11500/-

US\$ 310

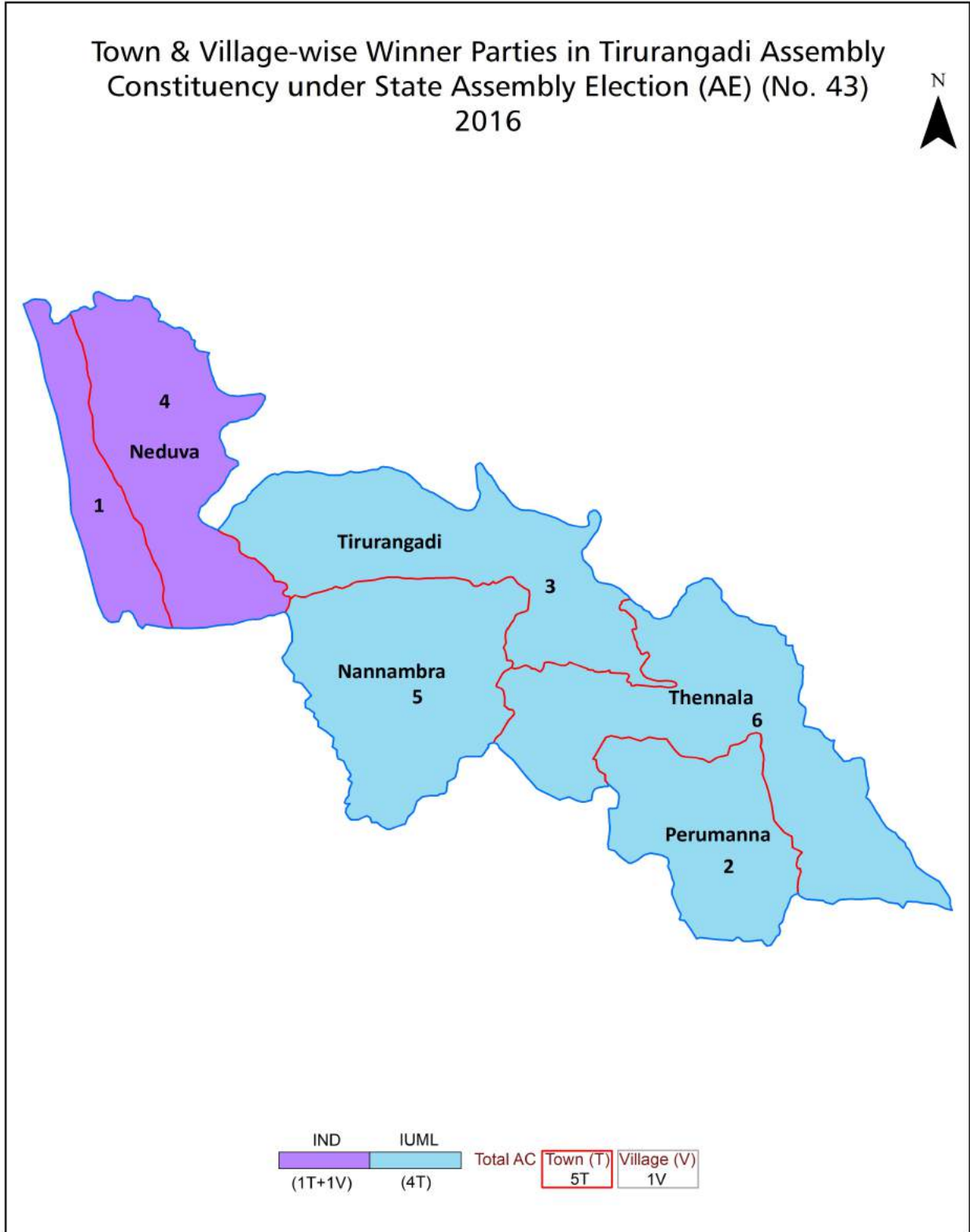
© **Datanet India Pvt. Ltd.**

All rights reserved. No part of this book may be reproduced, stored in a retrieval system or transmitted in any form or by any means, mechanical photocopying, photographing, scanning, recording or otherwise without the prior written permission of the publisher. Please refer to Disclaimer at page no. 207 for the use of this publication.

Printed in India

No.	Particulars	Page No.
	<b>Introduction</b>	
1	Assembly Constituency - (Vidhan Sabha) at a Glance   Features of Assembly as per Delimitation Commission of India (2008)	1-2
	<b>Location and Political Maps</b>	
2	Location Map   Boundaries of Assembly Constituency - (Vidhan Sabha) in District   Boundaries of Assembly Constituency under Parliamentary Constituency - (Lok Sabha)   Town & Village-wise Winner Parties- 2021, 2019, 2016, 2014, 2011 and 2009	3-10
	<b>Administrative Setup (2011)</b>	
3	District   Sub-district   Towns   Villages   Inhabited Villages   Uninhabited Villages   Village Panchayat   Intermediate Panchayat	11-12
	<b>Demographics (2011)</b>	
4	Population   Households   Rural/Urban Population   Towns and Villages by Population Size   Sex Ratio (Total & 0-6 Years)   Religious Population   Social Population   Literacy Rate	13-14
	<b>Electoral Features</b>	
5	Important Dates of Last Elections Held   Electors by Gender   Service Electors   Voters   Voters Turnout   Polling Stations & Average Number of Electors per Polling Station   Electors by Age Group   Present Elected Representatives	15-26
	<b>Historical Summary Election Results</b>	
6	Vote Share of Major Parties   Winning Margin (Number & Percentage)   Polarity of Parties   Summary Result of Assembly Segment of Parliamentary Elections 2019, 2014, 2009, 2004 and 1999   Summary Result of Assembly Elections 2021, 2016, 2011, 2006, 2001, 1996, 1991, 1987, 1982, 1980, 1977, 1970, 1967, 1965, 1960 and 1957	27-51
	<b>Polling Station Level Election Results</b>	
7	Name and Number of Polling Station 2021, 2019, 2016, 2014, 2011 and 2009   Polling Station-wise Electors, Voters & Voters Turnout 2021, 2019, 2016, 2014, 2011 and 2009   Polling Station wise Elections Results 2021, 2019, 2016, 2014, 2011 and 2009	52-186
	<b>Share of Assembly Constituency</b>	
8	Share of Assembly Constituency - (Vidhan Sabha) in State, District and Parliamentary Constituency - (Lok Sabha)	187
	<b>Socio-Economic Amenities (2011)</b>	
9	Access to Administrative Units   Agricultural, Manufacturing and Industrial Commodities   Demographic Indicators   Education   Health & Manpower   Drinking Water Supply   Sanitation   Entertainment and Recreations Infrastructure   Power   Food Allocation Distribution and Marketing of Agriculture Commodities Infrastructure   Transport and Road Infrastructure   Communication   Banking and Financial Services   Land Use   Irrigation Source	189-203
10	<b>Abbreviation &amp; Sources</b>	205
11	<b>Disclaimer</b>	207

Location & Political Map



## Administrative Setup

### List of Village Panchayat & Intermediate Panchayat (Block) Name - 2011

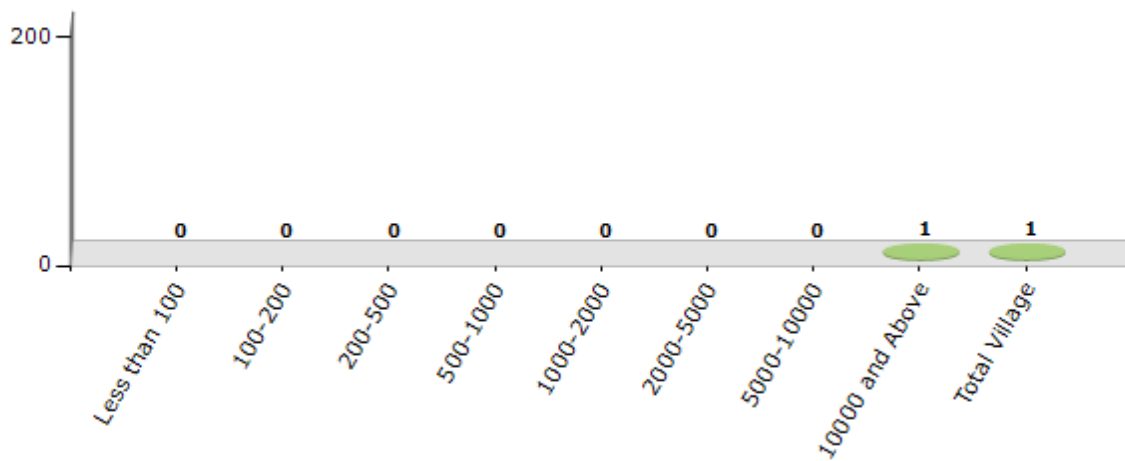
Village Name	Village Panchayat Name	Intermediate Panchayat Name
Parappanangadi	Parappanangadi,Tanur	Tanur

## Demographics

### Number of Villages by Population Size - 2011

Less than 100	100-200	200-500	500-1000	1000-2000	2000-5000	5000-10000	10000 and Above	Total Village
0	0	0	0	0	0	0	1	1

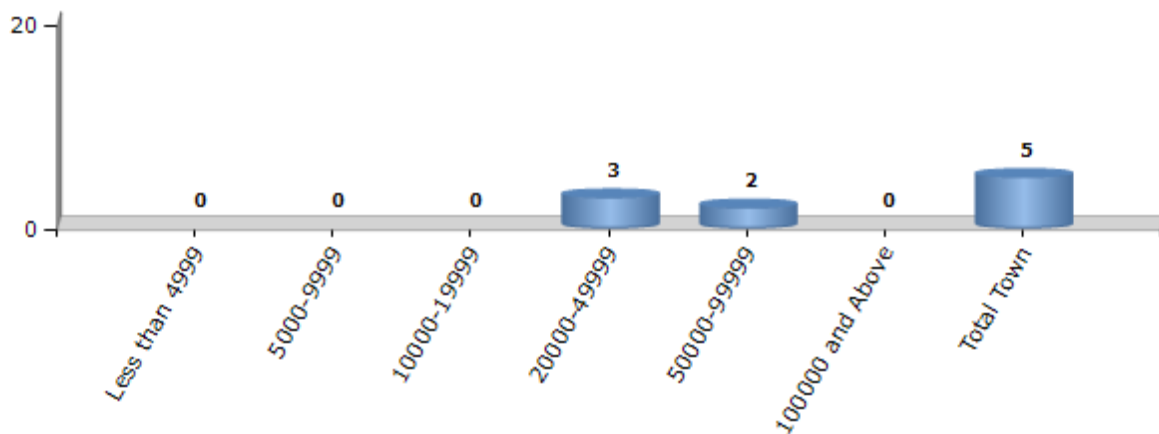
Number of Villages by Population Size - 2011



### Number of Towns by Population Size - 2011

Less than 4999	5000-9999	10000-19999	20000-49999	50000-99999	100000 and Above	Total Town
0	0	0	3	2	0	5

Number of Towns by Population Size - 2011



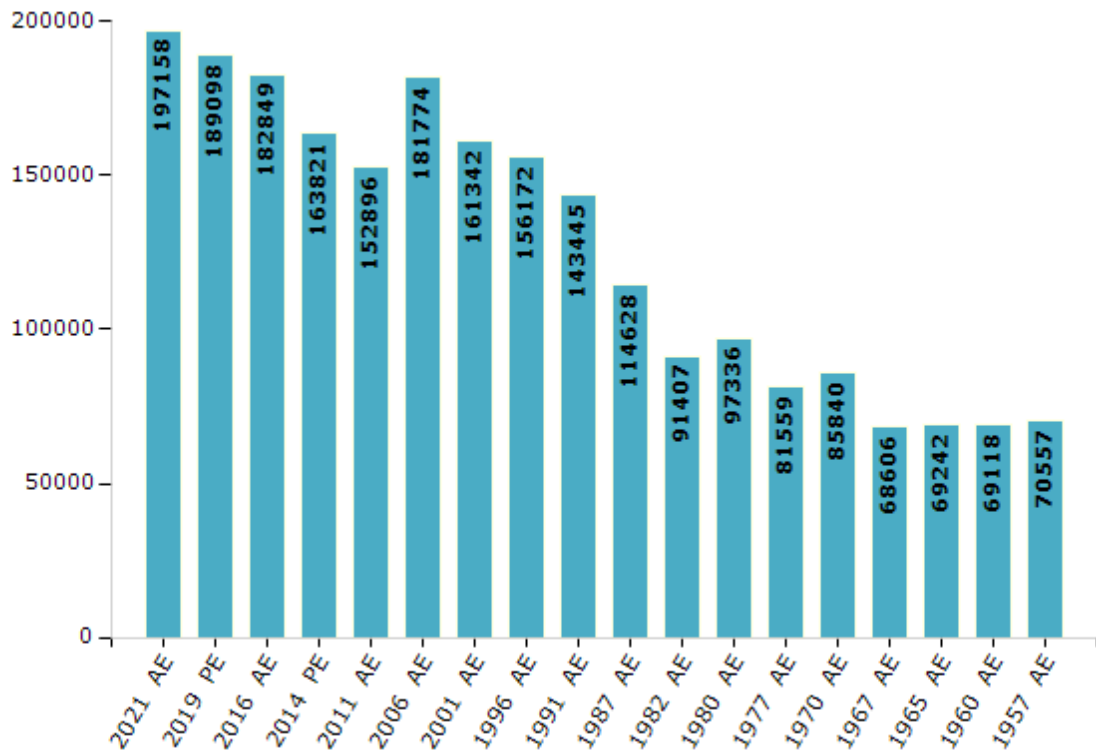
## Electoral Features

### Electors by Male & Female

Year	Male	Female	Others	Total
2021 AE	100087	97070	1	197158
2019 PE	96221	92876	1	189098
2016 AE	91742	91107	0	182849
2014 PE	82988	80833	0	163821
2011 AE	76355	76541	0	152896
2009 PE	-	-	-	-
2006 AE	89413	92361	-	181774
2004 PE	-	-	-	-
2001 AE	78702	82640	-	161342
1999 PE	-	-	-	-
1996 AE	75681	80491	-	156172

Year	Male	Female	Others	Total
1991 AE	69898	73547	-	143445
1987 AE	55974	58654	-	114628
1982 AE	43609	47798	-	91407
1980 AE	47067	50269	-	97336
1977 AE	39187	42372	-	81559
1970 AE	40605	45235	-	85840
1967 AE	-	-	-	68606
1965 AE	-	-	-	69242
1960 AE	-	-	-	69118
1957 AE	-	-	-	70557

Number of Electors



Note : AE : Assembly Election, PE : Assembly Segment of Parliamentary Election

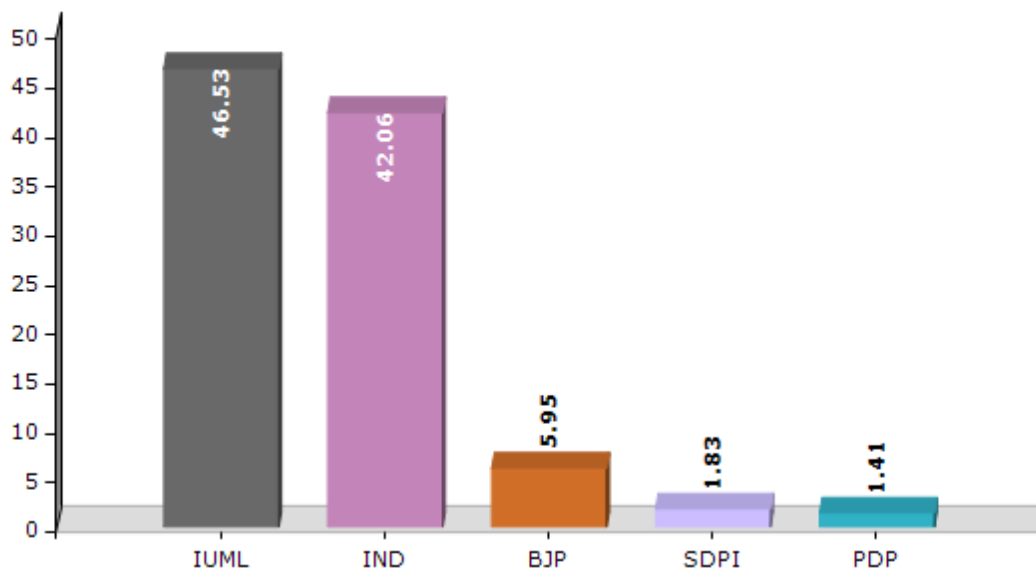


## Historical Summary Election Results

### Summary Result of Assembly Election - 2016

Candidate Name	Party	Votes	Votes %
P.K Abdu Rabb	IUML	62927	46.53
Niyas Pulikkalakath	IND	56884	42.06
P.V Geetha Madhavan	BJP	8046	5.95
Adv. K.C Naseer	SDPI	2478	1.83
Maliyatt Abdurazak Haji	PDP	1902	1.41
Minu Mumthaz	WPOI	1270	0.94
Niyas Paroli	IND	541	0.4
Haneefa	IND	294	0.22
Niyas Thazhathethil	IND	181	0.13
Yoonus Saleem Poozhithara	CPIM	93	0.07
	NOTA	630	0.47

Votes Percentage of Top Parties - 2016



## Polling Station Level Election Results

### Number and Name of Polling Stations (PS) (2021)

Number of Polling Stations	Name of Polling Stations	Number of Polling Stations	Name of Polling Stations
1	Govt. Fisheries L P S Parappanangadi (Western Building West Side)	12A	Soopikutty Naha Memmorial H S S Parappanangadi
1A	Govt. Fisheries L P S Parappanangadi (Western Building West Side)	13	G M L P S Parappanangadi Town (Western Building)
2	Govt. Fisheries L P S Parappanangadi (Western Building East Side)	13A	G M L P S Parappanangadi Town (Western Building)
2A	Govt. Fisheries L P S Parappanangadi (Western Building East Side)	14	G M L P S Parappanangadi Town (Western Building South Side)
3	Govt. Fisheries L P S Parappanangadi (Eastern Building Eastern Side)	14A	G M L P S Parappanangadi Town (Western Building South Side)
3A	Govt. Fisheries L P S Parappanangadi (Eastern Building Eastern Side)	15	B E M H S Parappanangadi (New Block South Building Eastern Side)
4	Govt. Fisheries L P S Chettippadi (New Building East Side)	15A	B E M H S Parappanangadi (New Block South Building Eastern Side)
4A	Govt. Fisheries L P S Chettippadi (New Building East Side)	16	B E M H S Parappanangadi (New Block South Building Central Side)
5	Govt. L P S Parappanangadi, Chettipadi (Western Building South Side)	16A	B E M H S Parappanangadi (New Block South Building Central Side)
5A	Govt. L P S Parappanangadi, Chettipadi (Western Building South Side)	17	B E M H S Parappanangadi (Northern Building West Side)
6	Govt. L P S Parappanangadi, Chettippadi	17A	B E M H S Parappanangadi (Northern Building West Side)
6A	Govt. L P S Parappanangadi, Chettippadi	18	Chiramangalam A U P S Chiramangalam (Western New Building North Side)
7	Govt. L P S Parappanangadi, Chettipadi (South Building Western Side)	18A	Chiramangalam A U P S Chiramangalam (Western New Building North Side)
8	Govt. M L P S Chettipadi Town (South Building)	19	Chiramangalam A U P S Chiramangalam (Eastern Building South Side)
8A	Govt. M L P S Chettipadi Town (South Building)	19A	Chiramangalam A U P S Chiramangalam (Eastern Building South Side)
9	Govt. M L P S Chettipadi Town (Main Building North Side)	20	Chiramangalam A U P S Chiramangalam (Southern Building East Side)
9A	Govt. M L P S Chettipadi Town (Main Building North Side)	20A	Chiramangalam A U P S Chiramangalam (Southern Building East Side)
10	Govt. M L P Spathankadappuram (Main Building, North Side)	21	Chiramangalam A U P S Chiramangalam (Eastern Building North Side)
10A	Govt. M L P Spathankadappuram (Main Building, North Side)	21A	Chiramangalam A U P S Chiramangalam (Eastern Building North Side)
11	Govt. M L P Spathankadappuram (Main Building, Middle Side)	22	Sabeelul Huda Madrassa, Aviyil Beach
12	Soopikutty Naha Memmorial H S S Parappanangadi	22A	Sabeelul Huda Madrassa, Aviyil Beach

Contd....

## Polling Station Level Election Results

### Polling Station-wise Votes Secured by Overall Top Five Parties in Tirurangadi Assembly in Assembly Election (AE) under Ponnani Parliamentary Constituency in Kerala (2021)

Number of Polling Station	Winner - K P A Majeed (IUML)	Runner-up - Niyas Pulikkalakath (IND)	3rd - Kalliyath Sathar Haji (BJP)	4th - Niyas (IND)	5th - Abdul Majeed Panakkal (BSP)	NOTA	Other	Total Votes Secured
19A	258	162	4	2	1	3	2	432
20	197	223	39	0	1	6	1	467
20A	75	222	226	1	1	3	2	530
21	181	203	19	2	3	1	2	411
21A	264	320	54	2	1	4	3	648
22	216	235	4	3	1	1	1	461
22A	154	242	69	2	1	2	1	471
23	396	371	6	5	1	4	2	785
24	278	197	22	1	2	4	2	506
24A	229	249	29	0	0	3	1	511
25	77	251	59	1	1	4	1	394
25A	196	141	12	0	1	4	2	356
26	122	287	34	1	1	2	0	447
26A	197	232	27	1	3	5	3	468
27	138	204	72	2	1	0	1	418
27A	240	208	22	3	1	4	1	479
28	263	160	45	4	1	2	4	479
28A	319	210	37	1	4	2	1	574
29	164	243	79	3	1	6	3	499
29A	300	205	16	1	0	5	4	531
30	166	245	75	1	1	4	3	495
30A	141	223	110	7	3	5	2	491
31	123	254	79	3	2	8	3	472
31A	61	245	163	6	2	5	8	490
32	61	251	137	1	0	8	1	459
32A	40	247	223	3	1	3	3	520
33	77	196	169	2	4	5	3	456
33A	68	232	165	1	2	3	10	481
34	390	331	37	0	0	2	4	764
35	228	211	14	5	0	0	0	458
35A	273	153	42	2	0	1	0	471
36	140	292	85	5	2	8	9	541
36A	305	298	20	0	1	2	5	631
37	193	171	11	2	0	1	1	379
37A	286	166	3	2	1	1	0	459

Contd....

## Polling Station Level Election Results

### Winner, Runner-up and 3rd Party Position & Winning Margin According to Polling Stations in Tirurangadi Assembly in Assembly Election (AE) under Ponnani Parliamentary Constituency in Kerala (2021)

Polling Station Number	Winner Party	Winner Votes (%)	Runner-up Party	Runner-up Votes (%)	Winning Margin Votes (%)	Third Party	Third Party Votes (%)	Other Votes (%)
38	IND (NP)	206 (49.05)	IUML	175 (41.67)	31 (7.38)	BJP	32 (7.62)	7 (1.67)
38A	IUML	230 (47.33)	IND (NP)	219 (45.06)	11 (2.27)	BJP	34 (7)	3 (0.62)
39	IUML	235 (48.55)	IND (NP)	133 (27.48)	102 (21.07)	BJP	113 (23.35)	3 (0.62)
39A	IUML	287 (50.71)	IND (NP)	207 (36.57)	80 (14.14)	BJP	66 (11.66)	6 (1.06)
40	IUML	243 (50.41)	IND (NP)	209 (43.36)	34 (7.05)	BJP	23 (4.77)	7 (1.45)
40A	IND (NP)	298 (57.98)	IUML	193 (37.55)	105 (20.43)	BJP	18 (3.5)	5 (0.97)
41	IUML	239 (59.45)	IND (NP)	152 (37.81)	87 (21.64)	BJP	6 (1.49)	5 (1.24)
41A	IUML	306 (71.83)	IND (NP)	115 (27)	191 (44.83)	BJP	1 (0.23)	4 (0.94)
42	IUML	287 (56.05)	IND (NP)	209 (40.82)	78 (15.23)	BJP	7 (1.37)	9 (1.76)
42A	IUML	307 (56.96)	IND (NP)	227 (42.12)	80 (14.84)	IND (N)	3 (0.56)	2 (0.37)
43	IUML	245 (68.63)	IND (NP)	107 (29.97)	138 (38.66)	BJP	2 (0.56)	3 (0.84)
43A	IUML	340 (73.91)	IND (NP)	113 (24.57)	227 (49.34)	BJP	1 (0.22)	6 (1.3)
44	IUML	271 (58.66)	IND (NP)	188 (40.69)	83 (17.97)	SWARAJ	2 (0.43)	1 (0.22)
44A	IND (NP)	303 (60)	IUML	195 (38.61)	108 (21.39)	BJP	4 (0.79)	3 (0.59)
45	IND (NP)	245 (49.6)	IUML	234 (47.37)	11 (2.23)	BJP	8 (1.62)	7 (1.42)
45A	IUML	288 (56.14)	IND (NP)	215 (41.91)	73 (14.23)	BJP	2 (0.39)	8 (1.56)
46	IUML	350 (66.54)	IND (NP)	171 (32.51)	179 (34.03)	IND (N)	2 (0.38)	3 (0.57)
46A	IUML	286 (52.09)	IND (NP)	243 (44.26)	43 (7.83)	BJP	13 (2.37)	7 (1.28)
47	IND (NP)	218 (48.99)	IUML	205 (46.07)	13 (2.92)	BJP	15 (3.37)	7 (1.57)
47A	IND (NP)	250 (54.82)	IUML	188 (41.23)	62 (13.59)	BJP	12 (2.63)	6 (1.32)
48	IND (NP)	129 (36.34)	IUML	115 (32.39)	14 (3.95)	BJP	105 (29.58)	6 (1.69)
48A	IUML	188 (47.24)	IND (NP)	169 (42.46)	19 (4.78)	BJP	34 (8.54)	7 (1.76)
49	IND (NP)	269 (48.04)	IUML	164 (29.29)	105 (18.75)	BJP	120 (21.43)	7 (1.25)
50	IUML	297 (56.14)	IND (NP)	214 (40.45)	83 (15.69)	BJP	12 (2.27)	6 (1.13)
50A	IND (NP)	264 (49.35)	IUML	232 (43.36)	32 (5.99)	BJP	31 (5.79)	8 (1.5)
51	IUML	244 (46.83)	IND (NP)	207 (39.73)	37 (7.1)	BJP	65 (12.48)	5 (0.96)
51A	IND (NP)	206 (40.71)	IUML	161 (31.82)	45 (8.89)	BJP	130 (25.69)	9 (1.78)
52	IND (NP)	274 (53.83)	IUML	209 (41.06)	65 (12.77)	BJP	20 (3.93)	6 (1.18)
52A	IND (NP)	277 (55.07)	IUML	213 (42.35)	64 (12.72)	BJP	8 (1.59)	5 (0.99)
53	IUML	232 (49.26)	IND (NP)	206 (43.74)	26 (5.52)	BJP	27 (5.73)	6 (1.27)
53A	IND (NP)	221 (46.23)	IUML	208 (43.51)	13 (2.72)	BJP	47 (9.83)	2 (0.42)
54	IUML	173 (38.44)	IND (NP)	143 (31.78)	30 (6.66)	BJP	125 (27.78)	9 (2)
54A	IND (NP)	209 (45.93)	IUML	147 (32.31)	62 (13.62)	BJP	93 (20.44)	6 (1.32)
55	IUML	233 (53.32)	IND (NP)	186 (42.56)	47 (10.76)	BJP	14 (3.2)	4 (0.92)
55A	IUML	248 (58.77)	IND (NP)	150 (35.55)	98 (23.22)	BJP	20 (4.74)	4 (0.95)

Contd....

## Socio-Economic Amenities - Rural

### Access to Education Facilities

Particulars	Number of Villages (% of Population)				
	Available	Not Available	If Not Available (Distance of Nearest Facility)		
			A	B	C
Govt. Primary School	1 (100)	0 (0)	0 (0)	0 (0)	0 (0)
Private Primary School	1 (100)	0 (0)	0 (0)	0 (0)	0 (0)
Govt. Middle School	0 (0)	1 (100)	0 (0)	0 (0)	0 (0)
Private Middle School	1 (100)	0 (0)	0 (0)	0 (0)	0 (0)
Govt. Secondary School	0 (0)	1 (100)	0 (0)	0 (0)	0 (0)
Private Secondary School	1 (100)	0 (0)	0 (0)	0 (0)	0 (0)
Govt. Senior Secondary School	1 (100)	0 (0)	0 (0)	0 (0)	0 (0)
Private Senior Secondary School	0 (0)	1 (100)	0 (0)	0 (0)	0 (0)
Govt. Arts and Science Degree College	0 (0)	1 (100)	0 (0)	1 (100)	0 (0)
Private Arts and Science Degree College	0 (0)	1 (100)	0 (0)	0 (0)	0 (0)
Govt. Engineering College	0 (0)	1 (100)	0 (0)	0 (0)	0 (0)
Private Engineering College	0 (0)	1 (100)	0 (0)	0 (0)	1 (100)
Govt. Medicine College	0 (0)	1 (100)	0 (0)	0 (0)	1 (100)
Private Medicine College	0 (0)	1 (100)	0 (0)	0 (0)	0 (0)
Govt. Management Institute	0 (0)	1 (100)	0 (0)	0 (0)	1 (100)
Private Management Institute	0 (0)	1 (100)	0 (0)	0 (0)	0 (0)
Govt. Polytechnic	0 (0)	1 (100)	0 (0)	0 (0)	1 (100)
Private Polytechnic	0 (0)	1 (100)	0 (0)	0 (0)	0 (0)
Govt. Vocational Training School/ITI	0 (0)	1 (100)	0 (0)	0 (0)	1 (100)
Private Vocational Training School/ITI	0 (0)	1 (100)	0 (0)	0 (0)	0 (0)
Govt. Non Formal Training Centre	0 (0)	1 (100)	0 (0)	0 (0)	1 (100)
Private Non Formal Training Centre	0 (0)	1 (100)	0 (0)	0 (0)	0 (0)
Govt. School For Disabled	0 (0)	1 (100)	0 (0)	0 (0)	0 (0)
Private School For Disabled	0 (0)	1 (100)	0 (0)	1 (100)	0 (0)
Government Others	0 (0)	1 (100)	0 (0)	0 (0)	1 (100)
Private Others	0 (0)	1 (100)	0 (0)	0 (0)	0 (0)

Note : Distance A : Less than 5 km; B : Between 5-10 km; C : 10+ km.; Source : Data Analysis is based on 2011 Census.

## DISCLAIMER

The Terms of Use and Disclaimer of Datanet India Private Limited (hereinafter referred to as "Datanet") for use of this analysis report of **Tirurangadi Assembly Constituency (Tirurangadi Vidhan Sabha)** :-

1. **Assembly Factbook™** is a Registered Trade Mark owned by Datanet.
2. All the maps are sketched and graphical representation only and have not been drawn to the scale and also not to represent the actual geographical area or boundary of the unit.
3. The data for the aforesaid analysis is based on authentic sources and has been culled from the various publications of Census, CSO and NSSO for district and block level data, various central and state government departments, Central & State Elections Commissions and the concerned Returning Officers' releases, Electoral Rolls, Election results and allied publications, internal assessment, surveys, estimates and analysis. Therefore, certain adjustment of data at micro level may have been done to arrive closer to the macro data.
4. Data have been provided on an "As Is" and "As AVAILABLE" basis
5. The colours shown in the maps or diagram and charts of a particular party, alliance or AC are indicative and do not represent them.
6. This publication which includes maps, sheets, graphs and data would be the property under copyright of Datanet only. The user may use these for its internal study, analysis and research purposes. It's public display, re-selling or any commercial uses by the user are not allowed.
7. Datanet has taken due care and caution in compilation and processing of data and allied information, but does not guarantee the accuracy, adequacy or completeness of any information/analysis and will be not responsible for any errors or omissions or for the results obtained from the use of such information/analysis.
8. All the contents for the publication have been culled from various authentic sources and Datanet reasonably believes such sources to be reliable, but does not make any representations, express or implied as to the accuracy or fitness of use of such information. The information or contents of the information/analysis do not constitute advice and should not be relied upon in making (or refraining from making) any decision. Any reliance placed upon the information provided by Datanet is the sole responsibility and strictly at the user's risk.
9. In no event will Datanet be liable for any damages (including, without limitation, damages for loss of business projects, or loss of profits) arising in contract, tort or otherwise from the use of or inability to use any of its contents, or from any action taken (or refrained from being taken) as a result of using the analysis or any of its contents. Datanet its directors, owners, editors, officials, employees, distributor and agents or any associate will not be liable for any errors in the information contained or any consequences arising from the use of the contents of the provided information/analysis.
10. If any provision of these terms and conditions is held invalid or illegal or unenforceable for any reason by any court of competent jurisdiction, such provision shall be severed and the remainder of provisions of the terms and conditions shall continue in full force and effect as if the Term of Use had been executed with the invalid, illegal or unenforceable provision eliminated.
11. If there are any discrepancies in the information provided, please bring it to attention of Datanet for suitable rectification measures.

**Buy Online This Complete Book At  
Datanet India eBooks Store**

[www.indiastatpublications.com](http://www.indiastatpublications.com)

or go directly at

[http://www.indiastatpublications.com/  
Assembly\\_factbook/Kerala/Ponnani/ Tirurangadi](http://www.indiastatpublications.com/Assembly_factbook/Kerala/Ponnani/Tirurangadi)

 **indiastat**elections

ISBN : 978-93-5313-611-6



9 789353 136116