



Kerala

# Assembly Factbook™

Kazhakkootam Assembly Constituency



Key Electoral Data of Kazhakkootam  
Assembly Constituency (Vidhan Sabha)

Kerala

# Assembly Factbook™

Kazhakkootam Assembly Constituency



Kazhakkootam Vidhan Sabha

## **Editor & Director**

Dr. R.K. Thukral

## **Research Editor**

Dr. Shafeeq Rahman

## **Compiled, Researched and Published by Datanet India Pvt. Ltd.**

D-100, 1st Floor,

Okhla Industrial Area, Phase-I,  
New Delhi- 110020.

Ph.: 91-11- 43580781-84

Email : support@indiastatpublications.com

Website : www.indiastatelections.com

## **Online Book Store :**

www.indiastatpublications.com

**Report No. :** AFB/KR-132-0123

**ISBN :** 978-93-5313-627-7

**First Edition :** January, 2018

**Sixth Updated Edition :** January, 2023

**Price :** Rs.11500/-

US\$ 310

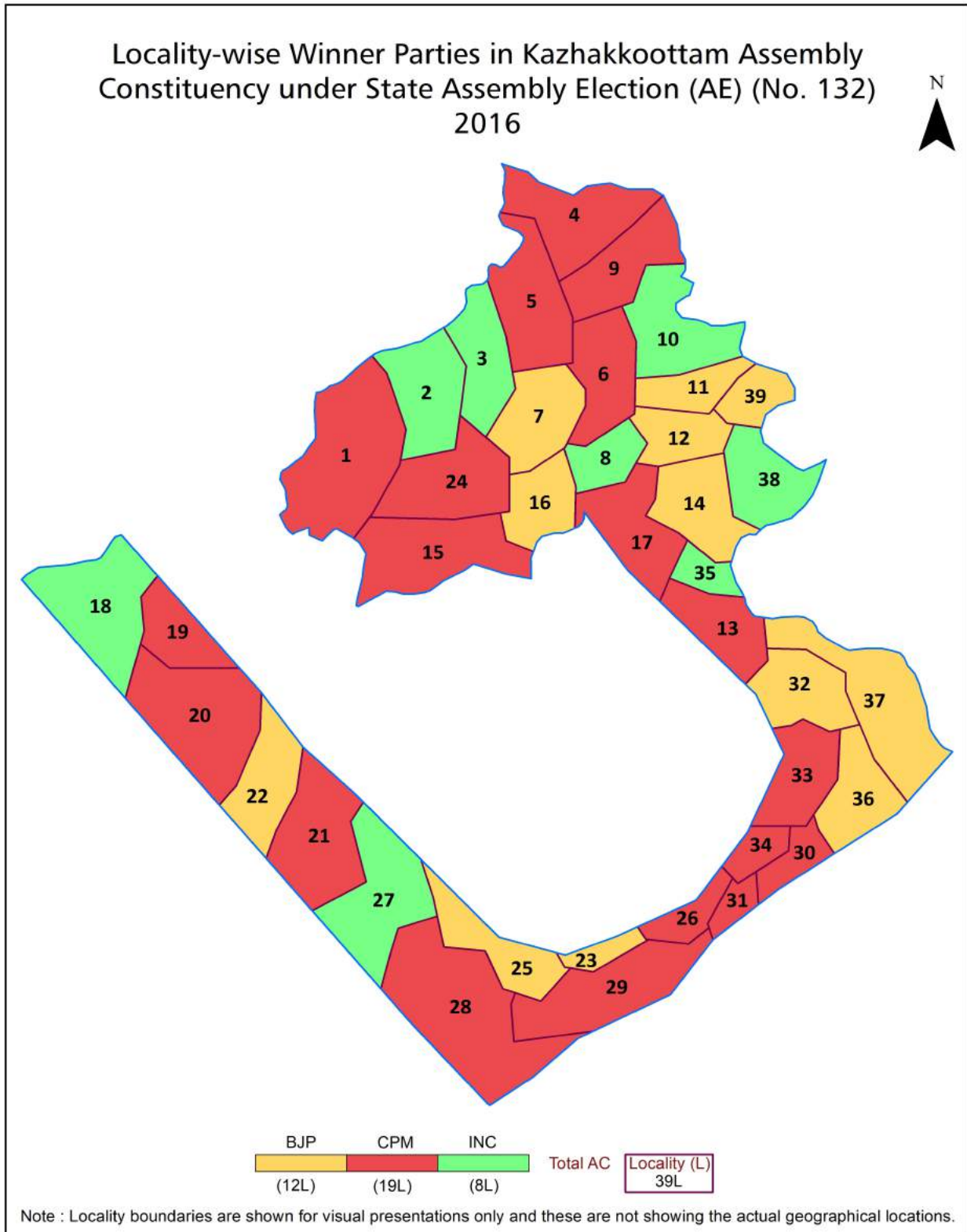
© **Datanet India Pvt. Ltd.**

All rights reserved. No part of this book may be reproduced, stored in a retrieval system or transmitted in any form or by any means, mechanical photocopying, photographing, scanning, recording or otherwise without the prior written permission of the publisher. Please refer to Disclaimer at page no. 189 for the use of this publication.

Printed in India

<b>No.</b>	<b>Particulars</b>	<b>Page No.</b>
	<b>Introduction</b>	
<b>1</b>	Assembly Constituency - (Vidhan Sabha) at a Glance   Features of Assembly as per Delimitation Commission of India (2008)	<b>1-2</b>
	<b>Location and Political Maps</b>	
<b>2</b>	Location Map   Boundaries of Assembly Constituency - (Vidhan Sabha) in District   Boundaries of Assembly Constituency under Parliamentary Constituency - (Lok Sabha)   Locality-wise Winner Parties- 2021, 2019, 2016, 2014, 2011 and 2009	<b>3-10</b>
	<b>Administrative Setup (2011)</b>	
<b>3</b>	District   Sub-district   Towns   Villages   Inhabited Villages   Uninhabited Villages   Village Panchayat   Intermediate Panchayat	<b>11</b>
	<b>Demographics (2011)</b>	
<b>4</b>	Population   Households   Rural/Urban Population   Sex Ratio (Total & 0-6 Years)   Religious Population   Social Population   Literacy Rate	<b>12</b>
	<b>Electoral Features</b>	
<b>5</b>	Important Dates of Last Elections Held   Electors by Gender   Service Electors   Voters   Voters Turnout   Polling Stations & Average Number of Electors per Polling Station   Electors by Age Group   Present Elected Representatives	<b>13-24</b>
	<b>Historical Summary Election Results</b>	
<b>6</b>	Vote Share of Major Parties   Winning Margin (Number & Percentage)   Polarity of Parties   Summary Result of Assembly Segment of Parliamentary Elections 2019, 2014, 2009, 2004 and 1999   Summary Result of Assembly Elections 2021, 2016, 2011, 2006, 2001, 1996, 1991, 1987, 1982, 1980, 1977, 1970, 1967 and 1965	<b>25-47</b>
	<b>Polling Station Level Election Results</b>	
<b>7</b>	Name and Number of Polling Station 2021, 2019, 2016, 2014, 2011 and 2009   Polling Station-wise Electors, Voters & Voters Turnout 2021, 2019, 2016, 2014, 2011 and 2009   Polling Station wise Elections Results 2021, 2019, 2016, 2014, 2011 and 2009	<b>48-183</b>
	<b>Share of Assembly Constituency</b>	
<b>8</b>	Share of Assembly Constituency - (Vidhan Sabha) in State, District and Parliamentary Constituency - (Lok Sabha)	<b>184</b>
<b>9</b>	<b>Abbreviation &amp; Sources</b>	<b>187</b>
<b>10</b>	<b>Disclaimer</b>	<b>189</b>

Location & Political Map



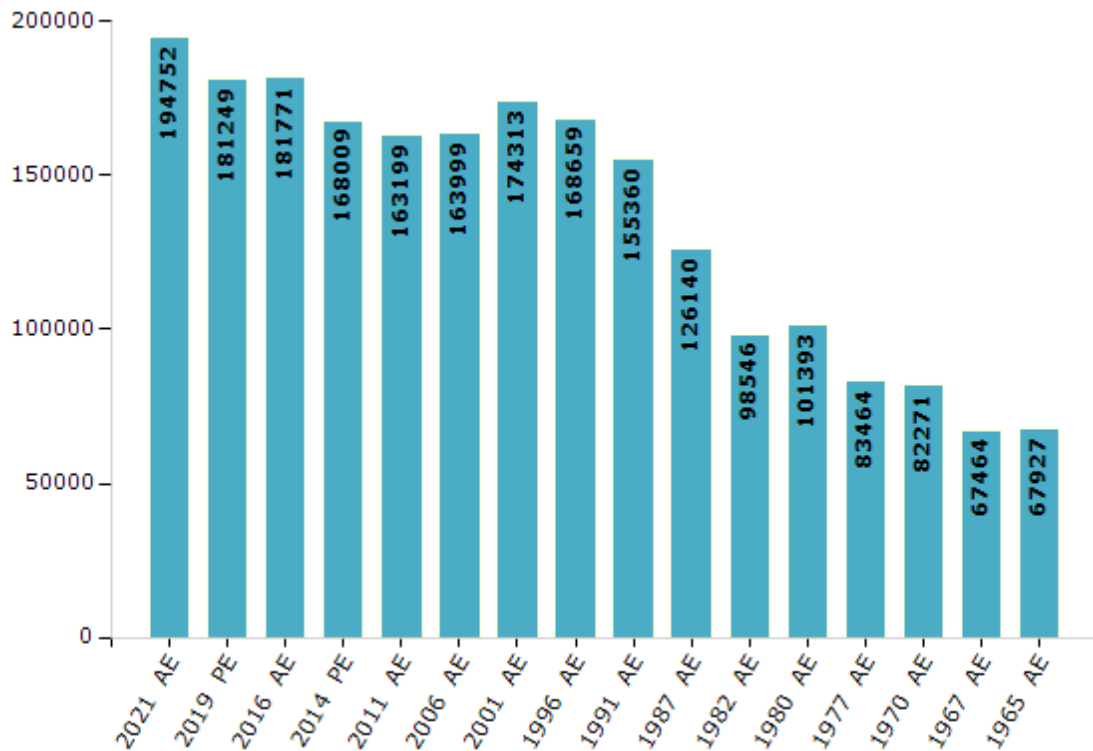
## Electoral Features

### Electors by Male & Female

Year	Male	Female	Others	Total
2021 AE	93519	101232	1	194752
2019 PE	86722	94526	1	181249
2016 AE	86791	94980	0	181771
2014 PE	80104	87905	0	168009
2011 AE	77440	85759	0	163199
2009 PE	-	-	-	-
2006 AE	75865	88134	-	163999
2004 PE	-	-	-	-
2001 AE	84566	89747	-	174313
1999 PE	-	-	-	-
1996 AE	71473	97186	-	168659

Year	Male	Female	Others	Total
1991 AE	77675	77685	-	155360
1987 AE	62827	63313	-	126140
1982 AE	48310	50236	-	98546
1980 AE	51060	50333	-	101393
1977 AE	41638	41826	-	83464
1970 AE	42151	40120	-	82271
1967 AE	-	-	-	67464
1965 AE	-	-	-	67927
1960 AE	-	-	-	-
1957 AE	-	-	-	-

Number of Electors



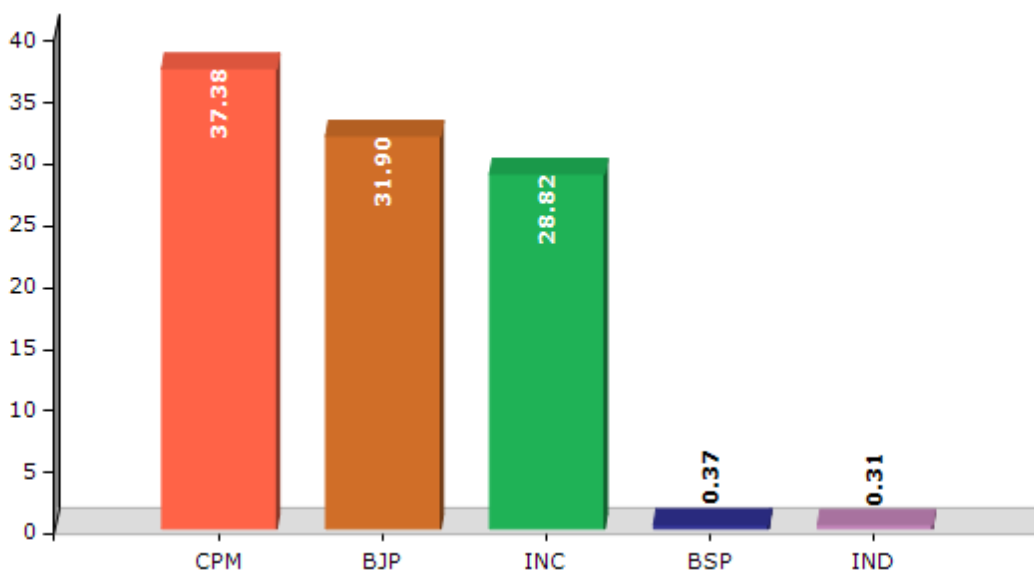
Note : AE : Assembly Election, PE : Assembly Segment of Parliamentary Election

## Historical Summary Election Results

### Summary Result of Assembly Election - 2016

Candidate Name	Party	Votes	Votes %
Kadakampally Surendran	CPM	50079	37.38
V.Muraleedharan	BJP	42732	31.9
M.A.Vaheed	INC	38602	28.82
Kochumani	BSP	496	0.37
N.A.Vahid	IND	412	0.31
Aneesh	IND	370	0.28
Surendran Pillai	IND	108	0.08
Manimekhala	IND	84	0.06
Sasikala	IND	83	0.06
Murukan.A	IND	59	0.04
Muraleedharan	IND	58	0.04
Prasad.P	IND	54	0.04
	NOTA	822	0.61

Votes Percentage of Top Parties - 2016





## Polling Station Level Election Results

### Number and Name of Polling Stations (PS) (2021)

Number of Polling Stations	Name of Polling Stations	Number of Polling Stations	Name of Polling Stations
1	St. Antony's Lower Primary School Kariyil, Kazhakuttom (West Portion)	14	Lekshmi Bai National College of Physical Education Center, Kariyavattom
1A	St. Antony's Lower Primary School Kariyil, Kazhakuttom (West Portion)	14A	Lekshmi Bai National College of Physical Education Center, Kariyavattom
2	Agriculture Office (Coconutnursery), Kazhakuttom	15	Govt. U. P School, Chanthavila (Southern Portion of the Eastern Building)
2A	Agriculture Office (Coconutnursery), Kazhakuttom	15A	Govt. U. P School, Chanthavila (Southern Portion of the Eastern Building)
3	Sainika Lower Primary School, Kazhakuttom (Right Portion)	16	Govt. Lower Primary School, Uthiyaramoola (Western Portion of the Main Building)
3A	Sainika Lower Primary School, Kazhakuttom (Right Portion)	16A	Govt. Lower Primary School, Uthiyaramoola (Western Portion of the Main Building)
4	Sainika Lower Primary School, Kazhakuttom (Left Portion)	17	Anganvadi Building Kallukunnu
5	Alan Feldman Public School, Kazhakuttom (Middle Portion of Southern Building)	17A	Anganvadi Building Kallukunnu
5A	Alan Feldman Public School, Kazhakuttom (Middle Portion of Southern Building)	18	Govt. U P S, Kattayikonam (Eastern Building)
6	Govt. High School, Kazhakuttom (Western Portion of the Ramanujan Block)	18A	Govt. U P S, Kattayikonam (Eastern Building)
6A	Govt. High School, Kazhakuttom (Western Portion of the Ramanujan Block)	19	Sree Neelakanda Vidyapeedam, Chenkottukonam
7	Govt. High School, Kazhakuttom (Eastern Portion of the Ramanujan Block)	19A	Sree Neelakanda Vidyapeedam, Chenkottukonam
7A	Govt. High School, Kazhakuttom (Eastern Portion of the Ramanujan Block)	20	Madhava Vilasam H S, Thundathil (Western Portion of North Building)
8	Block Development Office, Kazhakuttom	21	Madhavilasom HS Thundathil (East Portion of North Building)
8A	Block Development Office, Kazhakuttom	22	Govt. L P School, Chenkottukonam (Middle Portion of the Southern Building)
9	St. Antony's Lower Primary School, Kazhakuttom (East Portion)	22A	Govt. L P School, Chenkottukonam (Middle Portion of the Southern Building)
10	St. Antony's Lower Primary School, Kazhakuttom (West Portion)	23	Govt. U P School, Kattayikonam (Southern Portion of Western Building)
11	Govt. High School, Kazhakuttom (Eastern Portion of the Sreenarayana Guru Block)	23A	Govt. U P School, Kattayikonam (Southern Portion of Western Building)
11A	Govt. High School, Kazhakuttom (Eastern Portion of the Sreenarayana Guru Block)	24	Govt. U. P School, Chanthavila (Northern Portion of the East Building)
12	Village Office, Kazhakuttom	24A	Govt. U. P School, Chanthavila (Northern Portion of the East Building)
13	Govt. High School, Kazhakuttom (Western Portion of the Sreenarayana Guru Block)	25	Govt. U. P School, Chanthavila (Middle Portion of North Building)

Contd....



## Polling Station Level Election Results

### Polling Station-wise Votes Secured by Overall Top Five Parties in Kazhakkootam Assembly in Assembly Election (AE) under Thiruvananthapuram Parliamentary Constituency in Kerala (2021)

Number of Polling Station	Winner - Kadakampally Surendran (CPI(M))	Runner-up - Sobha Surendran (BJP)	3rd - Dr. S. S. Lal (INC)	4th - Kochumani (BSP)	5th - V. Sasikumaran Nair (IND)	NOTA	Other	Total Votes Secured
22	220	148	78	5	0	6	0	457
22A	240	173	75	0	0	3	1	492
23	299	125	37	1	0	1	1	464
23A	234	146	97	1	0	1	0	479
24	201	124	164	2	0	1	1	493
24A	176	269	104	3	0	3	1	556
25	193	113	99	4	0	0	2	411
25A	146	147	100	8	0	2	3	406
26	177	177	144	0	0	4	2	504
26A	124	100	98	13	3	1	1	340
27	240	200	177	0	1	1	2	621
28	249	104	101	3	0	1	2	460
28A	210	276	53	2	0	2	2	545
29	188	80	133	9	0	0	0	410
29A	204	163	76	1	0	6	0	450
30	252	109	147	3	0	2	0	513
30A	243	119	109	20	1	3	1	496
31	285	161	147	0	0	0	2	595
32	217	159	197	1	0	1	2	577
33	192	183	45	0	0	1	3	424
33A	219	190	71	1	0	2	0	483
34	387	231	86	5	0	7	1	717
35	263	151	97	1	0	3	1	516
35A	261	148	116	2	1	1	0	529
36	211	161	53	0	2	2	2	431
36A	240	175	46	0	0	3	0	464
37	235	123	156	0	0	2	2	518
38	378	194	137	4	1	3	3	720
39	194	245	95	0	0	2	1	537
39A	259	177	129	0	3	2	0	570
40	217	160	75	1	2	0	1	456
40A	172	166	101	1	1	1	2	444
41	202	149	101	0	1	6	2	461
41A	203	185	116	1	0	5	0	510
42	138	236	76	0	0	1	0	451

Contd....

## Polling Station Level Election Results

### Winner, Runner-up and 3rd Party Position & Winning Margin According to Polling Stations in Kazhakkootam Assembly in Assembly Election (AE) under Thiruvananthapuram Parliamentary Constituency in Kerala (2021)

Polling Station Number	Winner Party	Winner Votes (%)	Runner-up Party	Runner-up Votes (%)	Winning Margin Votes (%)	Third Party	Third Party Votes (%)	Other Votes (%)
42A	CPI(M)	195 (39.16)	BJP	193 (38.76)	2 (0.4)	INC	102 (20.48)	8 (1.61)
43	CPI(M)	278 (59.4)	BJP	100 (21.37)	178 (38.03)	INC	85 (18.16)	5 (1.07)
43A	CPI(M)	226 (45.02)	BJP	157 (31.27)	69 (13.75)	INC	112 (22.31)	7 (1.39)
44	BJP	226 (44.14)	CPI(M)	200 (39.06)	26 (5.08)	INC	81 (15.82)	5 (0.98)
44A	CPI(M)	298 (56.76)	BJP	177 (33.71)	121 (23.05)	INC	45 (8.57)	5 (0.95)
45	CPI(M)	197 (46.79)	INC	112 (26.6)	85 (20.19)	BJP	108 (25.65)	4 (0.95)
45A	CPI(M)	264 (56.9)	BJP	140 (30.17)	124 (26.73)	INC	58 (12.5)	2 (0.43)
46	CPI(M)	254 (56.82)	BJP	112 (25.06)	142 (31.76)	INC	72 (16.11)	9 (2.01)
46A	CPI(M)	178 (38.95)	BJP	146 (31.95)	32 (7)	INC	119 (26.04)	14 (3.06)
47	BJP	232 (46.96)	CPI(M)	198 (40.08)	34 (6.88)	INC	62 (12.55)	2 (0.4)
47A	CPI(M)	216 (43.11)	BJP	192 (38.32)	24 (4.79)	INC	90 (17.96)	3 (0.6)
48	CPI(M)	205 (41.08)	BJP	184 (36.87)	21 (4.21)	INC	109 (21.84)	1 (0.2)
48A	CPI(M)	284 (53.48)	BJP	166 (31.26)	118 (22.22)	INC	79 (14.88)	2 (0.38)
49	BJP	268 (52.45)	CPI(M)	174 (34.05)	94 (18.4)	INC	63 (12.33)	6 (1.17)
49A	BJP	289 (53.13)	CPI(M)	131 (24.08)	158 (29.05)	INC	115 (21.14)	9 (1.65)
50	BJP	172 (35.61)	CPI(M)	155 (32.09)	17 (3.52)	INC	147 (30.43)	9 (1.86)
50A	BJP	303 (55.6)	INC	123 (22.57)	180 (33.03)	CPI(M)	111 (20.37)	8 (1.47)
51	CPI(M)	167 (39.11)	BJP	149 (34.89)	18 (4.22)	INC	110 (25.76)	1 (0.23)
51A	CPI(M)	187 (45.17)	INC	115 (27.78)	72 (17.39)	BJP	109 (26.33)	3 (0.72)
52	INC	253 (36.3)	CPI(M)	251 (36.01)	2 (0.29)	BJP	183 (26.26)	10 (1.43)
53	CPI(M)	244 (53.74)	BJP	144 (31.72)	100 (22.02)	INC	62 (13.66)	4 (0.88)
53A	CPI(M)	250 (54.47)	BJP	124 (27.02)	126 (27.45)	INC	82 (17.86)	3 (0.65)
54	CPI(M)	247 (50.41)	BJP	130 (26.53)	117 (23.88)	INC	113 (23.06)	0 (0)
54A	CPI(M)	214 (43.58)	BJP	167 (34.01)	47 (9.57)	INC	106 (21.59)	4 (0.81)
55	CPI(M)	240 (59.41)	BJP	130 (32.18)	110 (27.23)	INC	31 (7.67)	3 (0.74)
55A	CPI(M)	201 (45.68)	BJP	166 (37.73)	35 (7.95)	INC	63 (14.32)	10 (2.27)
56	CPI(M)	267 (49.81)	BJP	171 (31.9)	96 (17.91)	INC	94 (17.54)	4 (0.75)
57	CPI(M)	218 (42.41)	BJP	161 (31.32)	57 (11.09)	INC	130 (25.29)	5 (0.97)
57A	BJP	261 (48.97)	CPI(M)	142 (26.64)	119 (22.33)	INC	117 (21.95)	13 (2.44)
58	CPI(M)	185 (40.48)	BJP	181 (39.61)	4 (0.87)	INC	83 (18.16)	8 (1.75)
58A	CPI(M)	297 (54.8)	BJP	152 (28.04)	145 (26.76)	INC	90 (16.61)	3 (0.55)
59	CPI(M)	211 (46.17)	BJP	150 (32.82)	61 (13.35)	INC	92 (20.13)	4 (0.88)
59A	CPI(M)	208 (42.02)	BJP	183 (36.97)	25 (5.05)	INC	103 (20.81)	1 (0.2)
60	CPI(M)	235 (46.53)	BJP	167 (33.07)	68 (13.46)	INC	94 (18.61)	9 (1.78)
60A	CPI(M)	238 (42.58)	BJP	213 (38.1)	25 (4.48)	INC	104 (18.6)	4 (0.72)

Contd....

## DISCLAIMER

The Terms of Use and Disclaimer of Datanet India Private Limited (hereinafter referred to as "Datanet") for use of this analysis report of **Kazhakkootam Assembly Constituency (Kazhakkootam Vidhan Sabha)** :-

1. **Assembly Factbook™** is a Registered Trade Mark owned by Datanet.
2. All the maps are sketched and graphical representation only and have not been drawn to the scale and also not to represent the actual geographical area or boundary of the unit.
3. The data for the aforesaid analysis is based on authentic sources and has been culled from the various publications of Census, CSO and NSSO for district and block level data, various central and state government departments, Central & State Elections Commissions and the concerned Returning Officers' releases, Electoral Rolls, Election results and allied publications, internal assessment, surveys, estimates and analysis. Therefore, certain adjustment of data at micro level may have been done to arrive closer to the macro data.
4. Data have been provided on an "As Is" and "As AVAILABLE" basis
5. The colours shown in the maps or diagram and charts of a particular party, alliance or AC are indicative and do not represent them.
6. This publication which includes maps, sheets, graphs and data would be the property under copyright of Datanet only. The user may use these for its internal study, analysis and research purposes. It's public display, re-selling or any commercial uses by the user are not allowed.
7. Datanet has taken due care and caution in compilation and processing of data and allied information, but does not guarantee the accuracy, adequacy or completeness of any information/analysis and will be not responsible for any errors or omissions or for the results obtained from the use of such information/analysis.
8. All the contents for the publication have been culled from various authentic sources and Datanet reasonably believes such sources to be reliable, but does not make any representations, express or implied as to the accuracy or fitness of use of such information. The information or contents of the information/analysis do not constitute advice and should not be relied upon in making (or refraining from making) any decision. Any reliance placed upon the information provided by Datanet is the sole responsibility and strictly at the user's risk.
9. In no event will Datanet be liable for any damages (including, without limitation, damages for loss of business projects, or loss of profits) arising in contract, tort or otherwise from the use of or inability to use any of its contents, or from any action taken (or refrained from being taken) as a result of using the analysis or any of its contents. Datanet its directors, owners, editors, officials, employees, distributor and agents or any associate will not be liable for any errors in the information contained or any consequences arising from the use of the contents of the provided information/analysis.
10. If any provision of these terms and conditions is held invalid or illegal or unenforceable for any reason by any court of competent jurisdiction, such provision shall be severed and the remainder of provisions of the terms and conditions shall continue in full force and effect as if the Term of Use had been executed with the invalid, illegal or unenforceable provision eliminated.
11. If there are any discrepancies in the information provided, please bring it to attention of Datanet for suitable rectification measures.

**Buy Online This Complete Book At  
Datanet India eBooks Store**

[www.indiastatpublications.com](http://www.indiastatpublications.com)

or go directly at

[http://www.indiastatpublications.com/  
Assembly\\_factbook/Kerala/Thiruvananthapuram/  
Kazhakkootam](http://www.indiastatpublications.com/Assembly_factbook/Kerala/Thiruvananthapuram/Kazhakkootam)

 **india**stat**elections**

ISBN : 978-93-5313-627-7



9 789353 136277