



Kerala

Assembly Factbook™

Kovalam Assembly Constituency



Key Electoral Data of Kovalam
Assembly Constituency (Vidhan Sabha)

Kerala

Assembly Factbook™

Kovalam Assembly Constituency



Kovalam Vidhan Sabha

Editor & Director

Dr. R.K. Thukral

Research Editor

Dr. Shafeeq Rahman

Compiled, Researched and Published by Datanet India Pvt. Ltd.

D-100, 1st Floor,

Okhla Industrial Area, Phase-I,
New Delhi- 110020.

Ph.: 91-11- 43580781-84

Email : support@indiastatpublications.com

Website : www.indiastatelections.com

Online Book Store :

www.indiastatpublications.com

Report No. : AFB/KR-139-0123

ISBN : 978-93-5313-628-4

First Edition : January, 2018

Sixth Updated Edition : January, 2023

Price : Rs.11500/-

US\$ 310

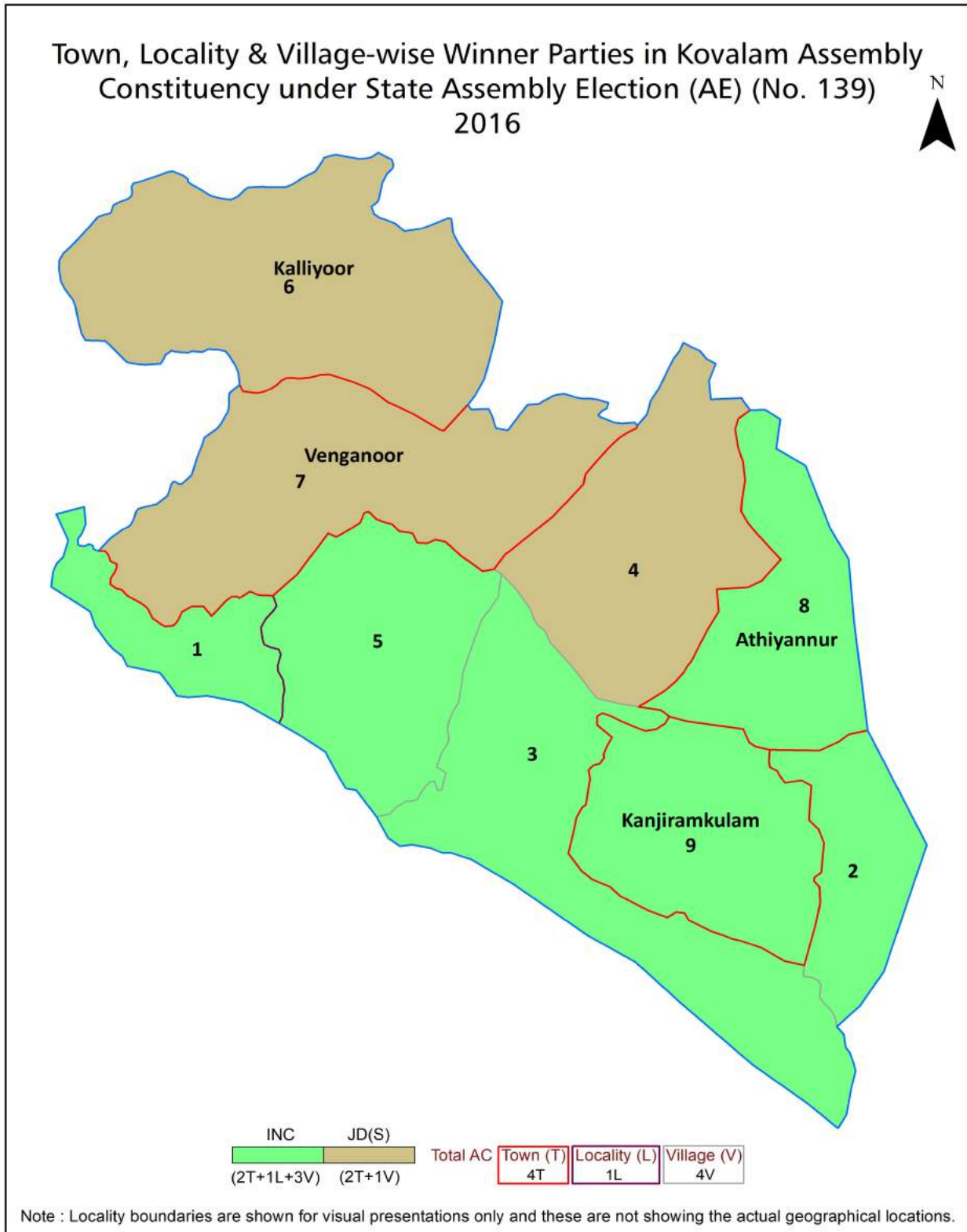
© Datanet India Pvt. Ltd.

All rights reserved. No part of this book may be reproduced, stored in a retrieval system or transmitted in any form or by any means, mechanical photocopying, photographing, scanning, recording or otherwise without the prior written permission of the publisher. Please refer to Disclaimer at page no. 232 for the use of this publication.

Printed in India

No.	Particulars	Page No.
	Introduction	
1	Assembly Constituency - (Vidhan Sabha) at a Glance Features of Assembly as per Delimitation Commission of India (2008)	1-2
	Location and Political Maps	
2	Location Map Boundaries of Assembly Constituency - (Vidhan Sabha) in District Boundaries of Assembly Constituency under Parliamentary Constituency - (Lok Sabha) Town & Village-wise Winner Parties- 2021, 2019, 2016, 2014, 2011 and 2009	3-10
	Administrative Setup (2011)	
3	District Sub-district Towns Villages Inhabited Villages Uninhabited Villages Village Panchayat Intermediate Panchayat	11-12
	Demographics (2011)	
4	Population Households Rural/Urban Population Towns and Villages by Population Size Sex Ratio (Total & 0-6 Years) Religious Population Social Population Literacy Rate	13-14
	Electoral Features	
5	Important Dates of Last Elections Held Electors by Gender Service Electors Voters Voters Turnout Polling Stations & Average Number of Electors per Polling Station Electors by Age Group Present Elected Representatives	15-26
	Historical Summary Election Results	
6	Vote Share of Major Parties Winning Margin (Number & Percentage) Polarity of Parties Summary Result of Assembly Segment of Parliamentary Elections 2019, 2014, 2009, 2004 and 1999 Summary Result of Assembly Elections 2021, 2016, 2011, 2006, 2001, 1996, 1991, 1987, 1982, 1980, 1977, 1970, 1967 and 1965	27-49
	Polling Station Level Election Results	
7	Name and Number of Polling Station 2021, 2019, 2016, 2014, 2011 and 2009 Polling Station-wise Electors, Voters & Voters Turnout 2021, 2019, 2016, 2014, 2011 and 2009 Polling Station wise Elections Results 2021, 2019, 2016, 2014, 2011 and 2009	50-211
	Share of Assembly Constituency	
8	Share of Assembly Constituency - (Vidhan Sabha) in State, District and Parliamentary Constituency - (Lok Sabha)	212
	Socio-Economic Amenities (2011)	
9	Access to Administrative Units Agricultural, Manufacturing and Industrial Commodities Demographic Indicators Education Health & Manpower Drinking Water Supply Sanitation Entertainment and Recreations Infrastructure Power Food Allocation Distribution and Marketing of Agriculture Commodities Infrastructure Transport and Road Infrastructure Communication Banking and Financial Services Land Use Irrigation Source	214-228
10	Abbreviation & Sources	230
11	Disclaimer	232

Location & Political Map



Administrative Setup

List of Village Panchayat & Intermediate Panchayat (Block) Name - 2011

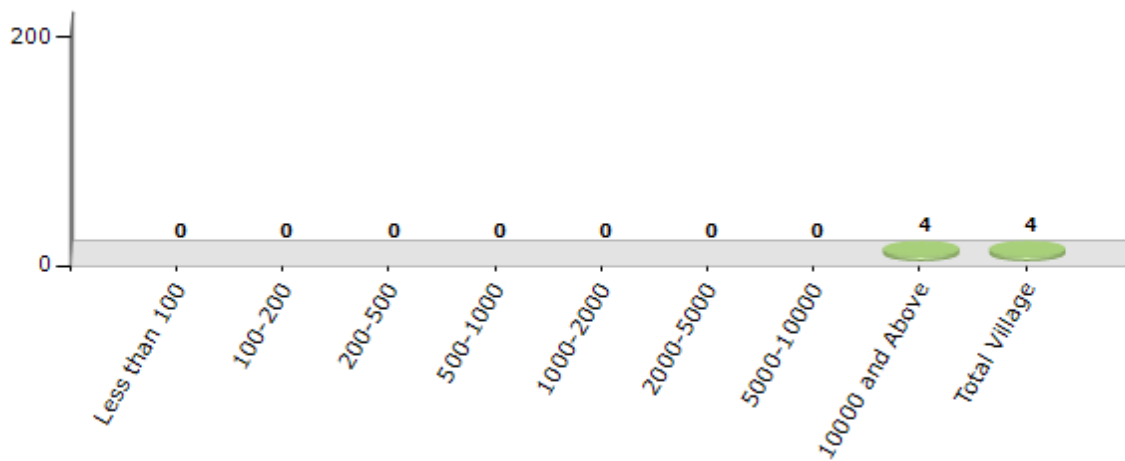
Village Name	Village Panchayat Name	Intermediate Panchayat Name
Karumkulam	Karumkulam	Athiyannur
Kottukal (Part)	Kottukal, Karumkulam, Balaramapuram	Nemom
Thirupuram	Thirupuram, Poovar	Parassala
Vizhinjam (Part)	Vizhinjam, Kottukal	Athiyannur

Demographics

Number of Villages by Population Size - 2011

Less than 100	100-200	200-500	500-1000	1000-2000	2000-5000	5000-10000	10000 and Above	Total Village
0	0	0	0	0	0	0	4	4

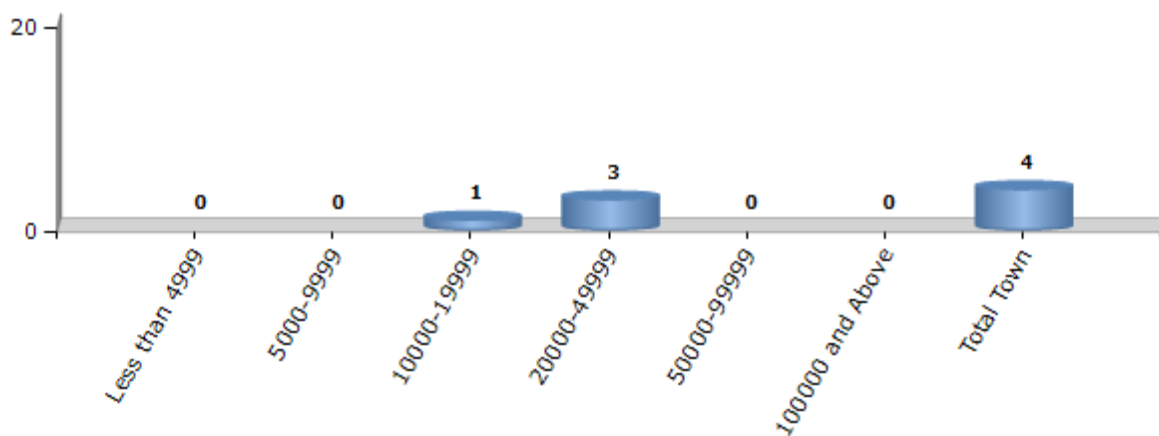
Number of Villages by Population Size - 2011



Number of Towns by Population Size - 2011

Less than 4999	5000-9999	10000-19999	20000-49999	50000-99999	100000 and Above	Total Town
0	0	1	3	0	0	4

Number of Towns by Population Size - 2011

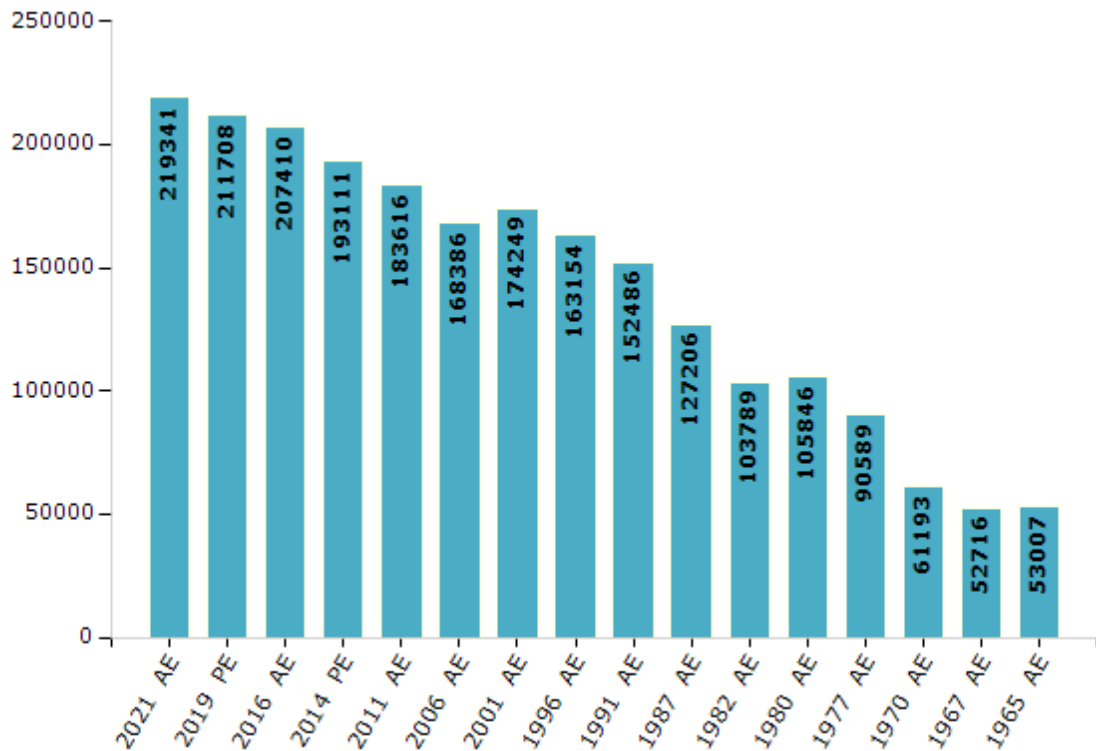


Electoral Features

Electors by Male & Female

Year	Male	Female	Others	Total	Year	Male	Female	Others	Total
2021 AE	107585	111754	2	219341	1991 AE	76663	75823	-	152486
2019 PE	104108	107598	2	211708	1987 AE	64143	63063	-	127206
2016 AE	101269	106141	0	207410	1982 AE	52564	51225	-	103789
2014 PE	94265	98846	0	193111	1980 AE	53340	52506	-	105846
2011 AE	89304	94312	0	183616	1977 AE	45727	44862	-	90589
2009 PE	-	-	-	-	1970 AE	31287	29906	-	61193
2006 AE	81763	86623	-	168386	1967 AE	-	-	-	52716
2004 PE	-	-	-	-	1965 AE	-	-	-	53007
2001 AE	86329	87920	-	174249	1960 AE	-	-	-	-
1999 PE	-	-	-	-	1957 AE	-	-	-	-
1996 AE	81563	81591	-	163154					

Number of Electors



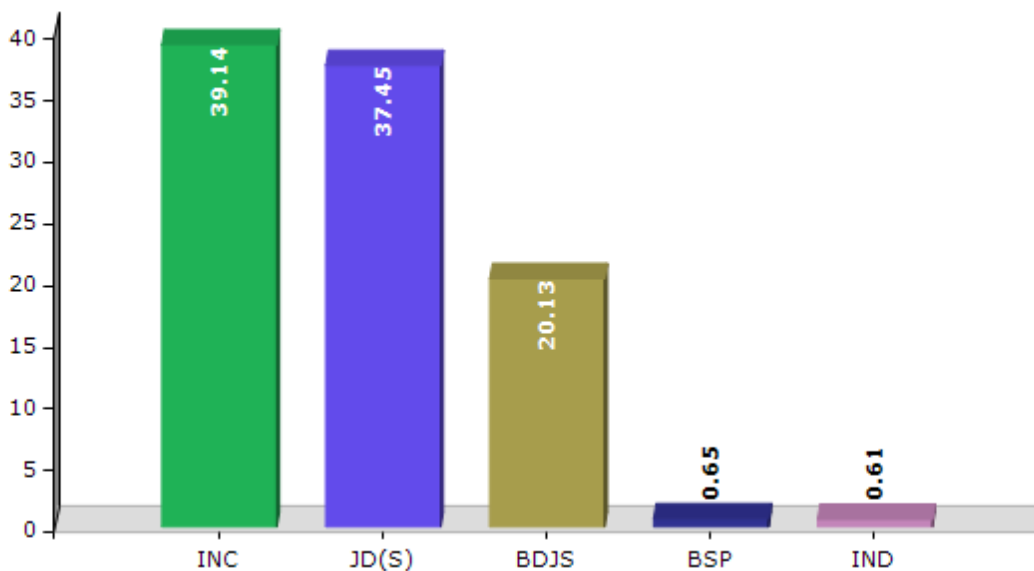
Note : AE : Assembly Election, PE : Assembly Segment of Parliamentary Election

Historical Summary Election Results

Summary Result of Assembly Election - 2016

Candidate Name	Party	Votes	Votes %
Adv.M.Vincent	INC	60268	39.14
Jameela Prakasam	JD(S)	57653	37.45
Kovalam T.N. Suresh	BDJS	30987	20.13
Adv.K.R.Anish	BSP	996	0.65
M.C.Jayalal	IND	933	0.61
Pramod Kumar	IND	564	0.37
Sarasamma.T	IGP	558	0.36
S. Shaji	AKTP	400	0.26
M. Sugathan	IND	389	0.25
Silvester	IND	373	0.24
	NOTA	845	0.55

Votes Percentage of Top Parties - 2016



Polling Station Level Election Results

Number and Name of Polling Stations (PS) (2021)

Number of Polling Stations	Name of Polling Stations	Number of Polling Stations	Name of Polling Stations
1	CSI Parish Hall, Muttakkadu	13	CSI Parish Hall, Muttakkadu
1A	CSI Parish Hall, Muttakkadu	13A	CSI Parish Hall, Muttakkadu
2	S N Upper Primary School, Kattachalkuzhi	14	Bethlahem Primary School, Azhakulam
2A	S N Upper Primary School, Kattachalkuzhi	15	Anganwadi Thozhichal
3	S N Upper Primary School, Kattachalkuzhi	16	Govt. High School, Venganoor (East Building)
3A	S N Upper Primary School, Kattachalkuzhi	17	Govt. High School, Venganoor (East Building, North Portion)
4	L M S Lower Primary School, Mangalathukonam (North Building, West Portion)	18	S F S H S S Kalluvettankuzhi
4A	L M S Lower Primary School, Mangalathukonam (North Building, West Portion)	18A	S F S H S S Kalluvettankuzhi
5	L M S Lower Primary School, Mangalathukonam (North Building, East Portion)	19	Lower Primary School, Muttakkad (Old Building North Portion)
5A	L M S Lower Primary School, Mangalathukonam (North Building, East Portion)	19A	Lower Primary School, Muttakkad (Old Building North Portion)
6	Govt. Lower Primary School, Nellivila (North Building North Portion)	20	Lower Primary School, Muttakkad (New Building North Portion)
6A	Govt. Lower Primary School, Nellivila (North Building North Portion)	21	Lower Primary School, Muttakkad (New Building South Portion)
7	St. Joseph Upper Primary School, Venniyoor	22	St. Joseph Upper Primary School, Venniyoor
7A	St. Joseph Upper Primary School, Venniyoor	23	St. Joseph Upper Primary School, Venniyoor (South Portion)
8	St. Joseph Upper Primary School, Venniyoor	24	Lower Primary School, Muttakkad
9	Govt. Lower Primary School, Nellivila (North Building South Portion)	25	Lower Primary School, Muttakkad (West Portion)
9A	Govt. Lower Primary School, Nellivila (North Building South Portion)	26	Lower Primary School, Muttakkad (New Building South Portion)
10	Govt. High School, Venganoor	27	Lower Primary School, Muttakkad (New Building North Portion)
11	Govt. High School, Venganoor (North Portion)	28	Boys High School, Vengannor
12	Govt. High School, Venganoor (Middle Building)	28A	Boys High School, Vengannor
12A	Govt. High School, Venganoor (Middle Building)	29	Boys High School, Vengannor

Contd....

Polling Station Level Election Results

Polling Station-wise Votes Secured by Overall Top Five Parties in Kovalam Assembly in Assembly Election (AE) under Thiruvananthapuram Parliamentary Constituency in Kerala (2021)

Number of Polling Station	Winner - Adv. M. Vincent (INC)	Runner-up - Neelalohithadasan Nadar (JD(S))	3rd - Vishnupuram Chandra sekharan (BJP)	4th - Kancham pazhinji Sasikumar (BSP)	5th - Prince V.S. (IND)	NOTA	Other	Total Votes Secured
24	207	143	92	1	0	7	0	450
25	219	151	149	3	1	4	4	531
26	189	232	82	0	0	5	6	514
27	195	133	139	5	0	5	9	486
28	247	180	85	0	1	2	3	518
28A	114	119	107	0	2	0	2	344
29	209	183	86	1	0	2	1	482
29A	155	155	48	2	0	4	0	364
30	164	170	49	3	0	2	0	388
30A	185	132	54	1	0	2	2	376
31	193	170	59	5	2	4	2	435
32	320	220	78	0	1	1	3	623
32A	137	184	56	2	0	1	2	382
33	249	240	105	3	0	1	2	600
34	259	279	78	11	3	4	2	636
35	227	213	73	5	2	6	1	527
35A	202	98	65	2	0	2	0	369
36	310	285	19	7	2	0	1	624
37	404	301	24	1	2	1	4	737
38	269	249	58	2	1	3	0	582
38A	181	127	43	0	0	2	2	355
39	180	100	165	2	1	3	1	452
39A	120	140	78	0	2	1	3	344
40	296	185	122	2	2	1	0	608
41	167	206	90	2	1	1	0	467
42	190	278	55	5	2	1	3	534
42A	134	136	56	4	0	1	0	331
43	294	224	25	3	1	2	5	554
43A	162	215	72	0	3	4	1	457
44	218	204	160	1	1	5	0	589
45	155	163	168	1	1	4	3	495
46	184	165	136	1	0	2	2	490
46A	133	103	116	0	3	3	0	358
47	161	201	179	2	0	5	0	548
47A	73	113	126	0	1	5	2	320

Contd....

Polling Station Level Election Results

Winner, Runner-up and 3rd Party Position & Winning Margin According to Polling Stations in Kovalam Assembly in Assembly Election (AE) under Thiruvananthapuram Parliamentary Constituency in Kerala (2021)

Polling Station Number	Winner Party	Winner Votes (%)	Runner-up Party	Runner-up Votes (%)	Winning Margin Votes (%)	Third Party	Third Party Votes (%)	Other Votes (%)
48	BJP	213 (36.04)	JD(S)	195 (32.99)	18 (3.05)	INC	167 (28.26)	16 (2.71)
49	JD(S)	232 (35.69)	BJP	222 (34.15)	10 (1.54)	INC	179 (27.54)	17 (2.62)
50	JD(S)	268 (47.6)	BJP	155 (27.53)	113 (20.07)	INC	133 (23.62)	7 (1.24)
50A	JD(S)	148 (42.29)	BJP	103 (29.43)	45 (12.86)	INC	89 (25.43)	10 (2.86)
51	BJP	230 (38.92)	JD(S)	193 (32.66)	37 (6.26)	INC	159 (26.9)	9 (1.52)
52	JD(S)	294 (44.01)	INC	219 (32.78)	75 (11.23)	BJP	141 (21.11)	14 (2.1)
53	JD(S)	219 (39.32)	INC	218 (39.14)	1 (0.18)	BJP	111 (19.93)	9 (1.62)
54	JD(S)	186 (41.06)	INC	158 (34.88)	28 (6.18)	BJP	99 (21.85)	10 (2.21)
55	JD(S)	222 (38.21)	INC	221 (38.04)	1 (0.17)	BJP	129 (22.2)	9 (1.55)
56	JD(S)	221 (46.14)	INC	180 (37.58)	41 (8.56)	BJP	71 (14.82)	7 (1.46)
57	BJP	222 (40)	JD(S)	181 (32.61)	41 (7.39)	INC	140 (25.23)	12 (2.16)
58	INC	231 (34.89)	JD(S)	209 (31.57)	22 (3.32)	BJP	208 (31.42)	14 (2.11)
59	JD(S)	227 (49.46)	INC	120 (26.14)	107 (23.32)	BJP	100 (21.79)	12 (2.61)
59A	JD(S)	139 (36.77)	BJP	131 (34.66)	8 (2.11)	INC	104 (27.51)	4 (1.06)
60	JD(S)	225 (47.67)	INC	188 (39.83)	37 (7.84)	BJP	51 (10.81)	8 (1.69)
60A	JD(S)	153 (43.34)	INC	152 (43.06)	1 (0.28)	BJP	37 (10.48)	11 (3.12)
61	JD(S)	301 (44.13)	INC	223 (32.7)	78 (11.43)	BJP	142 (20.82)	16 (2.35)
62	JD(S)	229 (45.08)	INC	156 (30.71)	73 (14.37)	BJP	117 (23.03)	6 (1.18)
63	JD(S)	234 (39.53)	INC	188 (31.76)	46 (7.77)	BJP	161 (27.2)	9 (1.52)
64	BJP	182 (38.89)	JD(S)	140 (29.91)	42 (8.98)	INC	133 (28.42)	13 (2.78)
65	JD(S)	261 (40.53)	INC	246 (38.2)	15 (2.33)	BJP	130 (20.19)	7 (1.09)
66	INC	315 (53.12)	BJP	140 (23.61)	175 (29.51)	JD(S)	131 (22.09)	7 (1.18)
67	JD(S)	284 (45.73)	INC	276 (44.44)	8 (1.29)	BJP	53 (8.53)	8 (1.29)
68	INC	345 (55.2)	JD(S)	266 (42.56)	79 (12.64)	BJP	9 (1.44)	5 (0.8)
69	INC	271 (51.72)	JD(S)	175 (33.4)	96 (18.32)	BJP	72 (13.74)	6 (1.15)
69A	INC	198 (54.25)	JD(S)	128 (35.07)	70 (19.18)	BJP	35 (9.59)	4 (1.1)
70	INC	263 (45.27)	JD(S)	238 (40.96)	25 (4.31)	BJP	75 (12.91)	5 (0.86)
71	INC	254 (56.57)	JD(S)	154 (34.3)	100 (22.27)	BJP	36 (8.02)	5 (1.11)
71A	INC	208 (54.31)	JD(S)	149 (38.9)	59 (15.41)	BJP	22 (5.74)	4 (1.04)
72	INC	321 (60.34)	JD(S)	200 (37.59)	121 (22.75)	BJP	6 (1.13)	5 (0.94)
72A	INC	230 (63.19)	JD(S)	127 (34.89)	103 (28.3)	BJP	7 (1.92)	0 (0)
73	INC	242 (50.63)	JD(S)	214 (44.77)	28 (5.86)	BJP	16 (3.35)	6 (1.26)
73A	INC	174 (45.31)	JD(S)	142 (36.98)	32 (8.33)	BJP	63 (16.41)	5 (1.3)
74	JD(S)	280 (47.46)	INC	224 (37.97)	56 (9.49)	BJP	78 (13.22)	8 (1.36)
75	INC	218 (42.33)	JD(S)	217 (42.14)	1 (0.19)	BJP	64 (12.43)	16 (3.11)

Contd....

Socio-Economic Amenities - Rural

Access to Education Facilities

Particulars	Number of Villages (% of Population)				
	Available	Not Available	If Not Available (Distance of Nearest Facility)		
			A	B	C
Govt. Primary School	4 (100)	0 (0)	0 (0)	0 (0)	0 (0)
Private Primary School	4 (100)	0 (0)	0 (0)	0 (0)	0 (0)
Govt. Middle School	3 (79)	1 (21)	0 (0)	0 (0)	0 (0)
Private Middle School	4 (100)	0 (0)	0 (0)	0 (0)	0 (0)
Govt. Secondary School	3 (79)	1 (21)	0 (0)	0 (0)	0 (0)
Private Secondary School	3 (71)	1 (29)	0 (0)	0 (0)	0 (0)
Govt. Senior Secondary School	2 (64)	2 (36)	0 (0)	0 (0)	0 (0)
Private Senior Secondary School	3 (71)	1 (29)	0 (0)	0 (0)	0 (0)
Govt. Arts and Science Degree College	1 (21)	3 (79)	0 (0)	1 (29)	1 (16)
Private Arts and Science Degree College	1 (35)	3 (65)	0 (0)	0 (0)	0 (0)
Govt. Engineering College	0 (0)	4 (100)	0 (0)	1 (29)	1 (16)
Private Engineering College	1 (21)	3 (79)	0 (0)	1 (35)	0 (0)
Govt. Medicine College	0 (0)	4 (100)	0 (0)	0 (0)	4 (100)
Private Medicine College	0 (0)	4 (100)	0 (0)	0 (0)	0 (0)
Govt. Management Institute	1 (16)	3 (84)	0 (0)	0 (0)	0 (0)
Private Management Institute	1 (35)	3 (65)	0 (0)	2 (49)	0 (0)
Govt. Polytechnic	0 (0)	4 (100)	0 (0)	1 (29)	3 (71)
Private Polytechnic	0 (0)	4 (100)	0 (0)	0 (0)	0 (0)
Govt. Vocational Training School/ITI	1 (35)	3 (65)	0 (0)	0 (0)	0 (0)
Private Vocational Training School/ITI	0 (0)	4 (100)	2 (36)	1 (29)	0 (0)
Govt. Non Formal Training Centre	0 (0)	4 (100)	0 (0)	0 (0)	0 (0)
Private Non Formal Training Centre	0 (0)	4 (100)	1 (21)	2 (51)	1 (29)
Govt. School For Disabled	1 (35)	3 (65)	0 (0)	0 (0)	0 (0)
Private School For Disabled	0 (0)	4 (100)	0 (0)	2 (44)	1 (21)
Government Others	0 (0)	4 (100)	0 (0)	0 (0)	4 (100)
Private Others	0 (0)	4 (100)	0 (0)	0 (0)	0 (0)

Note : Distance A : Less than 5 km; B : Between 5-10 km; C : 10+ km.; Source : Data Analysis is based on 2011 Census.

DISCLAIMER

The Terms of Use and Disclaimer of Datanet India Private Limited (hereinafter referred to as "Datanet") for use of this analysis report of **Kovalam Assembly Constituency (Kovalam Vidhan Sabha)** :-

1. **Assembly Factbook™** is a Registered Trade Mark owned by Datanet.
2. All the maps are sketched and graphical representation only and have not been drawn to the scale and also not to represent the actual geographical area or boundary of the unit.
3. The data for the aforesaid analysis is based on authentic sources and has been culled from the various publications of Census, CSO and NSSO for district and block level data, various central and state government departments, Central & State Elections Commissions and the concerned Returning Officers' releases, Electoral Rolls, Election results and allied publications, internal assessment, surveys, estimates and analysis. Therefore, certain adjustment of data at micro level may have been done to arrive closer to the macro data.
4. Data have been provided on an "As Is" and "As AVAILABLE" basis
5. The colours shown in the maps or diagram and charts of a particular party, alliance or AC are indicative and do not represent them.
6. This publication which includes maps, sheets, graphs and data would be the property under copyright of Datanet only. The user may use these for its internal study, analysis and research purposes. It's public display, re-selling or any commercial uses by the user are not allowed.
7. Datanet has taken due care and caution in compilation and processing of data and allied information, but does not guarantee the accuracy, adequacy or completeness of any information/analysis and will be not responsible for any errors or omissions or for the results obtained from the use of such information/analysis.
8. All the contents for the publication have been culled from various authentic sources and Datanet reasonably believes such sources to be reliable, but does not make any representations, express or implied as to the accuracy or fitness of use of such information. The information or contents of the information/analysis do not constitute advice and should not be relied upon in making (or refraining from making) any decision. Any reliance placed upon the information provided by Datanet is the sole responsibility and strictly at the user's risk.
9. In no event will Datanet be liable for any damages (including, without limitation, damages for loss of business projects, or loss of profits) arising in contract, tort or otherwise from the use of or inability to use any of its contents, or from any action taken (or refrained from being taken) as a result of using the analysis or any of its contents. Datanet its directors, owners, editors, officials, employees, distributor and agents or any associate will not be liable for any errors in the information contained or any consequences arising from the use of the contents of the provided information/analysis.
10. If any provision of these terms and conditions is held invalid or illegal or unenforceable for any reason by any court of competent jurisdiction, such provision shall be severed and the remainder of provisions of the terms and conditions shall continue in full force and effect as if the Term of Use had been executed with the invalid, illegal or unenforceable provision eliminated.
11. If there are any discrepancies in the information provided, please bring it to attention of Datanet for suitable rectification measures.

**Buy Online This Complete Book At
Datanet India eBooks Store**

www.indiastatpublications.com

or go directly at

[http://www.indiastatpublications.com/
Assembly_factbook/Kerala/Thiruvananthapuram/ Kovalam](http://www.indiastatpublications.com/Assembly_factbook/Kerala/Thiruvananthapuram/Kovalam)

 **indiastat**elections

