



Kerala

# Assembly Factbook™

Nemom Assembly Constituency



Key Electoral Data of Nemom  
Assembly Constituency (Vidhan Sabha)

Kerala

# **Assembly Factbook™**

Nemom Assembly Constituency



Nemom Vidhan Sabha

## **Editor & Director**

Dr. R.K. Thukral

## **Research Editor**

Dr. Shafeeq Rahman

## **Compiled, Researched and Published by Datanet India Pvt. Ltd.**

D-100, 1st Floor,

Okhla Industrial Area, Phase-I,  
New Delhi- 110020.

Ph.: 91-11- 43580781-84

Email : support@indiastatpublications.com

Website : www.indiastatelections.com

## **Online Book Store :**

www.indiastatpublications.com

**Report No. :** AFB/KR-135-0125

**ISBN :** 978-93-5313-635-2

**First Edition :** January, 2018

**Eighth Updated Edition :** January, 2025

**Price :** Rs.11500/-

US\$ 310

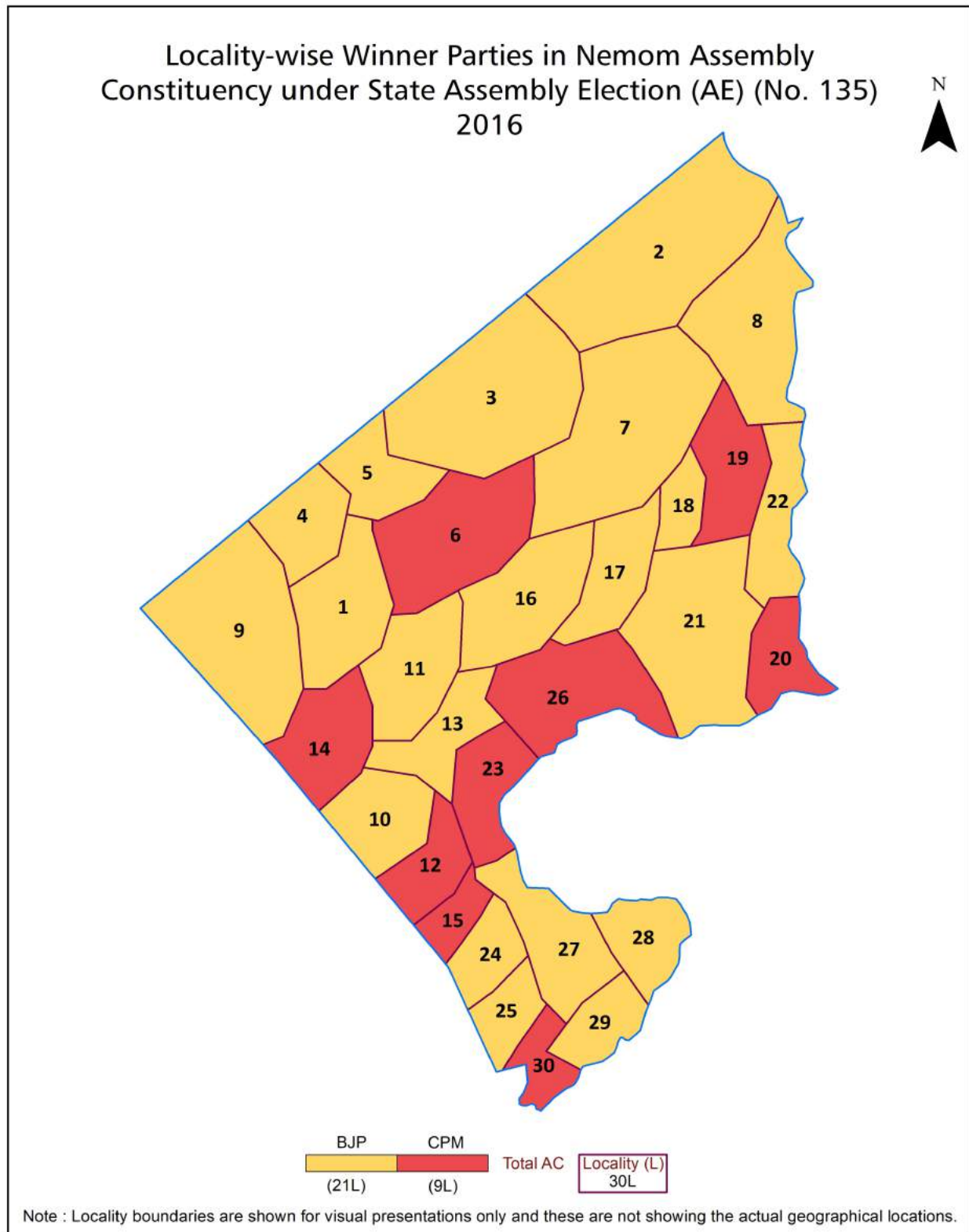
**© Datanet India Pvt. Ltd.**

All rights reserved. No part of this book may be reproduced, stored in a retrieval system or transmitted in any form or by any means, mechanical photocopying, photographing, scanning, recording or otherwise without the prior written permission of the publisher. Please refer to Disclaimer at page no. 210 for the use of this publication.

Printed in India

No.	Particulars	Page No.
	<b>Introduction</b>	
1	Assembly Constituency - (Vidhan Sabha) at a Glance   Features of Assembly as per Delimitation Commission of India (2008)	1-2
	<b>Location and Political Maps</b>	
2	Location Map   Boundaries of Assembly Constituency - (Vidhan Sabha in District   Boundaries of Assembly Constituency under Parliamentary Constituency - (Lok Sabha)   Locality-wise Winner Parties- 2024, 2021, 2019, 2016, 2014, 2011 and 2009	3-10
	<b>Administrative Setup (2011)</b>	
3	District   Sub-district   Towns   Villages   Inhabited Villages   Uninhabited Villages   Village Panchayat   Intermediate Panchayat	11
	<b>Demographics (2011)</b>	
4	Population   Households   Rural/Urban Population   Sex Ratio (Total & 0-6 Years)   Religious Population   Social Population   Literacy Rate	12
	<b>Electoral Features</b>	
5	Important Dates of Last Elections Held   Electors by Gender   Service Electors   Voters   Voters Turnout   Polling Stations & Average Number of Electors per Polling Station   Electors by Age Group   Present Elected Representatives	13-24
	<b>Historical Summary Election Results</b>	
6	Vote Share of Major Parties   Winning Margin (Number & Percentage   Polarity of Parties   Summary Result of Assembly Segment of Parliamentary Elections 2024, 2019, 2014, 2009, 2004 and 1999   Summary Result of Assembly Elections 2021, 2016, 2011, 2006, 2001, 1996, 1991, 1987, 1982, 1980, 1977, 1970, 1967, 1965, 1960 and 1957	25-49
	<b>Polling Station Level Election Results</b>	
7	Name and Number of Polling Station 2024, 2021, 2019, 2016, 2014, 2011 and 2009   Polling Station-wise Electors, Voters & Voters Turnout 2024, 2021, 2019, 2016, 2014, 2011 and 2009   Polling Station wise Elections Results 2024, 2021, 2019, 2016, 2014, 2011 and 2009	50-204
	<b>Share of Assembly Constituency</b>	
8	Share of Assembly Constituency - (Vidhan Sabha) in State, District and Parliamentary Constituency - (Lok Sabha)	205
9	<b>Abbreviation &amp; Sources</b>	208
10	<b>Disclaimer</b>	210

## Location & Political Map



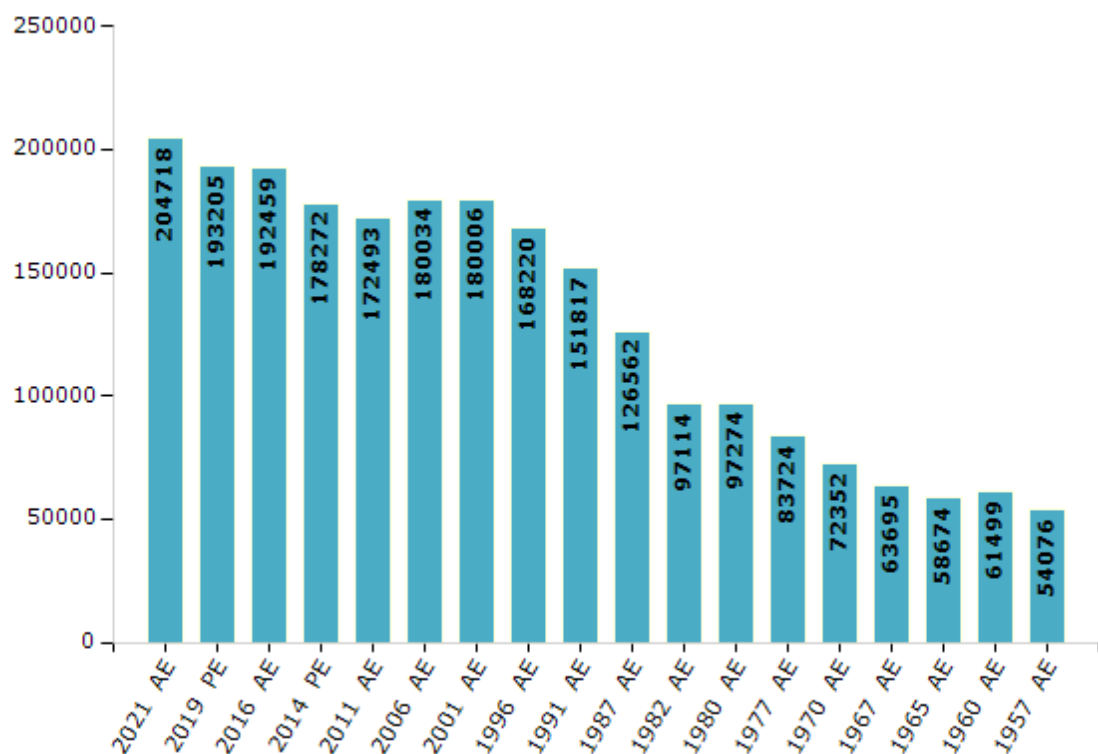
## Electoral Features

### Electors by Male & Female

Year	Male	Female	Others	Total
2021 AE	99406	105303	9	204718
2019 PE	93782	99417	6	193205
2016 AE	93126	99333	0	192459
2014 PE	86393	91879	0	178272
2011 AE	83421	89072	0	172493
2009 PE	-	-	-	-
2006 AE	86822	93212	-	180034
2004 PE	-	-	-	-
2001 AE	87515	92491	-	180006
1999 PE	-	-	-	-
1996 AE	83051	85169	-	168220

Year	Male	Female	Others	Total
1991 AE	75816	76001	-	151817
1987 AE	63364	63198	-	126562
1982 AE	49779	47335	-	97114
1980 AE	48997	48277	-	97274
1977 AE	41811	41913	-	83724
1970 AE	37043	35309	-	72352
1967 AE	-	-	-	63695
1965 AE	-	-	-	58674
1960 AE	-	-	-	61499
1957 AE	-	-	-	54076

Number of Electors



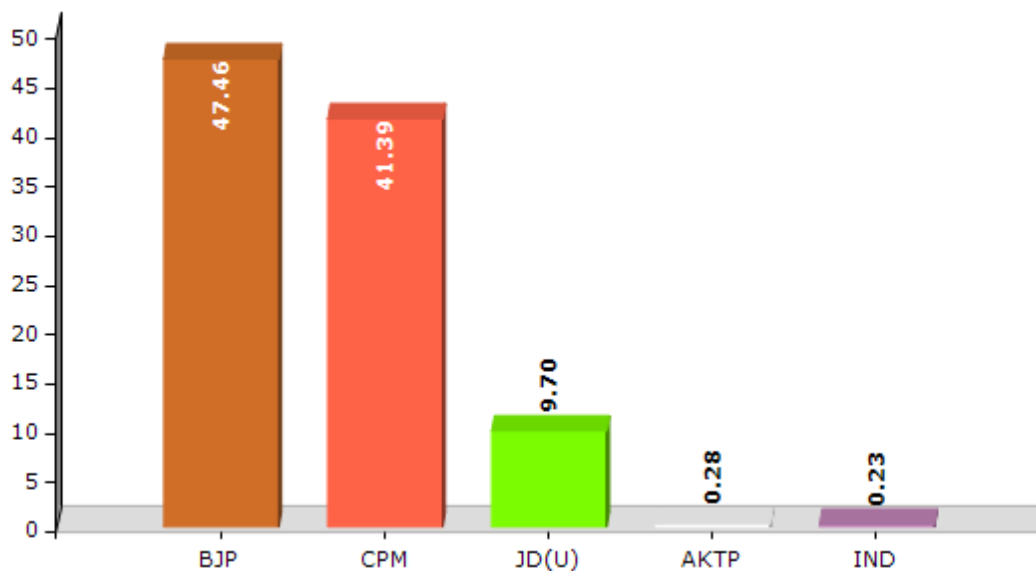
**Note :** AE : Assembly Election, PE : Assembly Segment of Parliamentary Election

## Historical Summary Election Results

### Summary Result of Assembly Election - 2016

Candidate Name	Party	Votes	Votes %
O.Rajagopal	BJP	67813	47.46
V.Sivankutty	CPM	59142	41.39
V.Surendran Pillai	JD(U)	13860	9.7
A.Noushad	AKTP	406	0.28
Shamlaja Beevi.B	IND	330	0.23
J.Vikraman Pachalloor	IND	170	0.12
Jain Wilson	IND	163	0.11
Saileswara Babu.N	IND	114	0.08
	NOTA	884	0.62

Votes Percentage of Top Parties - 2016





## Polling Station Level Election Results

### Number and Name of Polling Stations (PS) (2021)

Number of Polling Stations	Name of Polling Stations	Number of Polling Stations	Name of Polling Stations
1	Chinnamma Memorial GHS Poojappura (Eastern Portion of South Building)	13	Govt. L P S Pangodu (East Portion)
1A	Chinnamma Memorial GHS Poojappura (Eastern Portion of South Building)	13A	Govt. L P S Pangodu (East Portion)
2	Chinnamma Memorial GHS Poojappura (Eastern Building)	14	Govt. L P S Thrivikramangalam (Western Portion)
2A	Chinnamma Memorial GHS Poojappura (Eastern Building)	14A	Govt. L P S Thrivikramangalam (Western Portion)
3	Chinnamma Memorial GHS Poojappura (South Portion of Main Building)	15	Govt. L P S Thrivikramangalam (East Portion)
3A	Chinnamma Memorial GHS Poojappura (South Portion of Main Building)	15A	Govt. L P S Thrivikramangalam (East Portion)
4	Abraham Memorial H S Thirumala, (Middle Portion of Tile Tached Building On Western Side)	16	Govt. L P S Thrivikramangalam (Middle Portion)
4A	Abraham Memorial H S Thirumala, (Middle Portion of Tile Tached Building On Western Side)	17	Govt. L P S Mudavanmugal (West Portion of Old Building)
5	Abraham Memorial H S Thirumala, (Western Portion)	17A	Govt. L P S Mudavanmugal (West Portion of Old Building)
6	Abraham Memorial H S Thirumala, (Western Portion of Main Building)	18	Govt. L P S Mudavanmugal (Middle Portion of Old Building)
6A	Abraham Memorial H S Thirumala, (Western Portion of Main Building)	18A	Govt. L P S Mudavanmugal (Middle Portion of Old Building)
7	Govt. Lower Primary School, Mangad (North Portion of the New Concrete Building)	19	Govt. L P S Mudavanmugal (East Portion of Old Building)
7A	Govt. Lower Primary School, Mangad (North Portion of the New Concrete Building)	19A	Govt. L P S Mudavanmugal (East Portion of Old Building)
8	Govt. Lower Primary School, Mangad (East Portion of the New Concrete Building)	20	Mudavanmughal St. Mary's School CBSE (Central Portion of Northern Side of Main Building)
8A	Govt. Lower Primary School, Mangad (East Portion of the New Concrete Building)	21	Mudavanmughal St. Mary's School CBSE (Central Part of Southern Side of Main Building)
9	Govt. LPS Mangadu. (Western Building)	22	Abraham Memorial HS Thirumala (East Portion of Main Building)
9A	Govt. LPS Mangadu. (Western Building)	22A	Abraham Memorial HS Thirumala (East Portion of Main Building)
10	Govt. L P S Pangodu (Western Portion)	23	Abraham Memorial HS Thirumala (Western Shed)
10A	Govt. L P S Pangodu (Western Portion)	23A	Abraham Memorial HS Thirumala (Western Shed)
11	Govt. L P S Pangodu	24	Abraham Memorial HS Thirumala (Middle Portion Main Building)
12	Govt. L P S Pangodu (Southern Portion of Middle Building)	24A	Abraham Memorial HS Thirumala (Middle Portion Main Building)

Contd....



## Polling Station Level Election Results

### Polling Station-wise Votes Secured by Overall Top Five Parties in Nemom Assembly in Assembly Election (AE) under Thiruvananthapuram Parliamentary Constituency in Kerala (2021)

Number of Polling Station	Winner - V.Sivankutty (CPI(M))	Runner-up - Kummanam Rajasekharan (BJP)	3rd - K.Muraleedharan (INC)	4th - D.Vijayan (BSP)	5th - Jain Wilson (IND)	NOTA	Other	Total Votes Secured
21	198	260	136	1	0	6	0	601
22	169	200	118	6	0	7	1	501
22A	157	136	140	0	1	4	0	438
23	87	254	130	1	0	3	1	476
23A	106	206	117	1	0	2	0	432
24	154	159	142	0	0	2	2	459
24A	103	152	119	0	1	2	0	377
25	178	72	206	1	0	1	1	459
25A	143	128	139	2	1	2	2	417
26	139	213	112	2	0	3	2	471
26A	192	83	140	1	0	0	1	417
27	134	172	140	2	0	2	4	454
27A	146	159	117	0	0	0	0	422
28	226	196	155	3	0	7	1	588
28A	145	180	114	2	2	1	0	444
29	172	122	169	1	0	3	0	467
29A	140	159	116	0	0	4	3	422
30	98	171	98	1	2	1	0	371
30A	138	134	126	2	0	5	2	407
31	103	198	140	1	0	2	0	444
31A	120	175	121	0	1	3	2	422
32	181	228	118	0	0	2	4	533
32A	200	141	139	1	0	0	2	483
33	160	105	184	0	1	1	0	451
33A	101	130	135	0	0	3	1	370
34	99	247	145	0	0	4	1	496
34A	99	214	104	1	0	3	0	421
35	219	228	147	0	0	6	1	601
36	191	124	189	0	0	2	2	508
37	123	200	110	0	1	1	1	436
37A	105	161	104	1	0	6	0	377
38	96	232	91	0	0	0	0	419
38A	146	125	98	0	0	1	0	370
39	71	170	126	0	0	1	0	368
39A	74	180	101	0	1	4	1	361

Contd....

## Polling Station Level Election Results

**Winner, Runner-up and 3rd Party Position & Winning Margin According to Polling Stations in Nemom Assembly in Assembly Election (AE) under Thiruvananthapuram Parliamentary Constituency in Kerala (2021)**

Polling Station Number	Winner Party	Winner Votes (%)	Runner-up Party	Runner-up Votes (%)	Winning Margin Votes (%)	Third Party	Third Party Votes (%)	Other Votes (%)
40	BJP	171 (50)	CPI(M)	86 (25.15)	85 (24.85)	INC	81 (23.68)	4 (1.17)
40A	BJP	129 (37.72)	INC	114 (33.33)	15 (4.39)	CPI(M)	92 (26.9)	7 (2.05)
41	BJP	176 (38.26)	INC	164 (35.65)	12 (2.61)	CPI(M)	115 (25)	5 (1.09)
42	CPI(M)	144 (42.48)	INC	102 (30.09)	42 (12.39)	BJP	90 (26.55)	3 (0.88)
42A	CPI(M)	167 (44.89)	INC	112 (30.11)	55 (14.78)	BJP	89 (23.92)	4 (1.08)
43	CPI(M)	278 (43.03)	BJP	206 (31.89)	72 (11.14)	INC	154 (23.84)	8 (1.24)
44	INC	128 (41.56)	CPI(M)	93 (30.19)	35 (11.37)	BJP	82 (26.62)	5 (1.62)
44A	CPI(M)	136 (38.97)	BJP	109 (31.23)	27 (7.74)	INC	96 (27.51)	8 (2.29)
45	CPI(M)	167 (38.93)	INC	133 (31)	34 (7.93)	BJP	127 (29.6)	2 (0.47)
45A	BJP	338 (64.63)	INC	95 (18.16)	243 (46.47)	CPI(M)	85 (16.25)	5 (0.96)
46	CPI(M)	245 (40.3)	BJP	195 (32.07)	50 (8.23)	INC	162 (26.64)	6 (0.99)
47	BJP	249 (49.6)	INC	141 (28.09)	108 (21.51)	CPI(M)	111 (22.11)	1 (0.2)
48	BJP	307 (52.84)	CPI(M)	176 (30.29)	131 (22.55)	INC	89 (15.32)	9 (1.55)
49	BJP	273 (68.59)	INC	69 (17.34)	204 (51.25)	CPI(M)	51 (12.81)	5 (1.26)
49A	BJP	214 (54.59)	CPI(M)	88 (22.45)	126 (32.14)	INC	88 (22.45)	2 (0.51)
50	CPI(M)	183 (42.56)	BJP	162 (37.67)	21 (4.89)	INC	75 (17.44)	10 (2.33)
51	CPI(M)	229 (44.12)	BJP	183 (35.26)	46 (8.86)	INC	99 (19.08)	8 (1.54)
51A	CPI(M)	202 (45.09)	INC	126 (28.13)	76 (16.96)	BJP	113 (25.22)	7 (1.56)
52	BJP	187 (45.83)	CPI(M)	141 (34.56)	46 (11.27)	INC	76 (18.63)	4 (0.98)
52A	CPI(M)	157 (41.1)	BJP	153 (40.05)	4 (1.05)	INC	62 (16.23)	10 (2.62)
53	BJP	313 (56.7)	CPI(M)	131 (23.73)	182 (32.97)	INC	104 (18.84)	4 (0.72)
54	BJP	190 (40.34)	CPI(M)	147 (31.21)	43 (9.13)	INC	125 (26.54)	9 (1.91)
55	CPI(M)	265 (50.28)	BJP	173 (32.83)	92 (17.45)	INC	75 (14.23)	14 (2.66)
55A	CPI(M)	227 (55.5)	BJP	128 (31.3)	99 (24.2)	INC	50 (12.22)	4 (0.98)
56	BJP	248 (48.72)	CPI(M)	156 (30.65)	92 (18.07)	INC	95 (18.66)	10 (1.96)
56A	BJP	221 (48.46)	CPI(M)	174 (38.16)	47 (10.3)	INC	56 (12.28)	5 (1.1)
57	BJP	133 (35.56)	CPI(M)	128 (34.22)	5 (1.34)	INC	110 (29.41)	3 (0.8)
57A	BJP	225 (66.18)	CPI(M)	70 (20.59)	155 (45.59)	INC	45 (13.24)	0 (0)
58	BJP	207 (49.05)	CPI(M)	121 (28.67)	86 (20.38)	INC	92 (21.8)	2 (0.47)
58A	BJP	175 (46.67)	CPI(M)	151 (40.27)	24 (6.4)	INC	43 (11.47)	6 (1.6)
59	BJP	345 (49.57)	CPI(M)	227 (32.61)	118 (16.96)	INC	113 (16.24)	11 (1.58)
60	CPI(M)	241 (50.31)	BJP	175 (36.53)	66 (13.78)	INC	57 (11.9)	6 (1.25)
60A	CPI(M)	187 (40.56)	BJP	163 (35.36)	24 (5.2)	INC	107 (23.21)	4 (0.87)
61	BJP	136 (34.17)	CPI(M)	131 (32.91)	5 (1.26)	INC	128 (32.16)	3 (0.75)
61A	CPI(M)	151 (43.9)	BJP	116 (33.72)	35 (10.18)	INC	73 (21.22)	4 (1.16)

Contd....

## DISCLAIMER

The Terms of Use and Disclaimer of Datanet India Private Limited (hereinafter referred to as "Datanet") for use of this analysis report of **Nemom Assembly Constituency (Nemom Vidhan Sabha)** :-

1. **Assembly Factbook™** is a Registered Trade Mark owned by Datanet.
2. All the maps are sketched and graphical representation only and have not been drawn to the scale and also not to represent the actual geographical area or boundary of the unit.
3. The data for the aforesaid analysis is based on authentic sources and has been culled from the various publications of Census, CSO and NSSO for district and block level data, various central and state government departments, Central & State Elections Commissions and the concerned Returning Officers' releases, Electoral Rolls, Election results and allied publications, internal assessment, surveys, estimates and analysis. Therefore, certain adjustment of data at micro level may have been done to arrive closer to the macro data.
4. Data have been provided on an "As Is" and "As AVAILABLE" basis
5. The colours shown in the maps or diagram and charts of a particular party, alliance or AC are indicative and do not represent them.
6. This publication which includes maps, sheets, graphs and data would be the property under copyright of Datanet only. The user may use these for its internal study, analysis and research purposes. It's public display, re-selling or any commercial uses by the user are not allowed.
7. Datanet has taken due care and caution in compilation and processing of data and allied information, but does not guarantee the accuracy, adequacy or completeness of any information/analysis and will be not responsible for any errors or omissions or for the results obtained from the use of such information/analysis.
8. All the contents for the publication have been culled from various authentic sources and Datanet reasonably believes such sources to be reliable, but does not make any representations, express or implied as to the accuracy or fitness of use of such information. The information or contents of the information/analysis do not constitute advice and should not be relied upon in making (or refraining from making) any decision. Any reliance placed upon the information provided by Datanet is the sole responsibility and strictly at the user's risk.
9. In no event will Datanet be liable for any damages (including, without limitation, damages for loss of business projects, or loss of profits) arising in contract, tort or otherwise from the use of or inability to use any of its contents, or from any action taken (or refrained from being taken) as a result of using the analysis or any of its contents. Datanet its directors, owners, editors, officials, employees, distributor and agents or any associate will not be liable for any errors in the information contained or any consequences arising from the use of the contents of the provided information/analysis.
10. If any provision of these terms and conditions is held invalid or illegal or unenforceable for any reason by any court of competent jurisdiction, such provision shall be severed and the remainder of provisions of the terms and conditions shall continue in full force and effect as if the Term of Use had been executed with the invalid, illegal or unenforceable provision eliminated.
11. If there are any discrepancies in the information provided, please bring it to attention of Datanet for suitable rectification measures.

**Buy Online This Complete Book At**  
**Indiastat Publication Book Store**

[www.indiastatpublications.com](http://www.indiastatpublications.com)

or go directly at

[http://www.indiastatpublications.com/  
Assembly\\_factbook/Kerala/Thiruvananthapuram/ Nemom](http://www.indiastatpublications.com/Assembly_factbook/Kerala/Thiruvananthapuram/Nemom)



 **india**stat**elections**

ISBN : 978-93-5313-635-2

