



Kerala

# Assembly Factbook™

Neyyattinkara Assembly Constituency



Key Electoral Data of Neyyattinkara  
Assembly Constituency (Vidhan Sabha)

Kerala

# Assembly Factbook™

Neyyattinkara Assembly Constituency



Neyyattinkara Vidhan Sabha

## **Editor & Director**

Dr. R.K. Thukral

## **Research Editor**

Dr. Shafeeq Rahman

## **Compiled, Researched and Published by Datanet India Pvt. Ltd.**

D-100, 1st Floor,

Okhla Industrial Area, Phase-I,  
New Delhi- 110020.

Ph.: 91-11- 43580781-84

Email : support@indiastatpublications.com

Website : www.indiastatelections.com

## **Online Book Store :**

www.indiastatpublications.com

**Report No. :** AFB/KR-140-0125

**ISBN :** 978-93-5313-636-9

**First Edition :** January, 2018

**Eighth Updated Edition :** January, 2025

**Price :** Rs.11500/-

US\$ 310

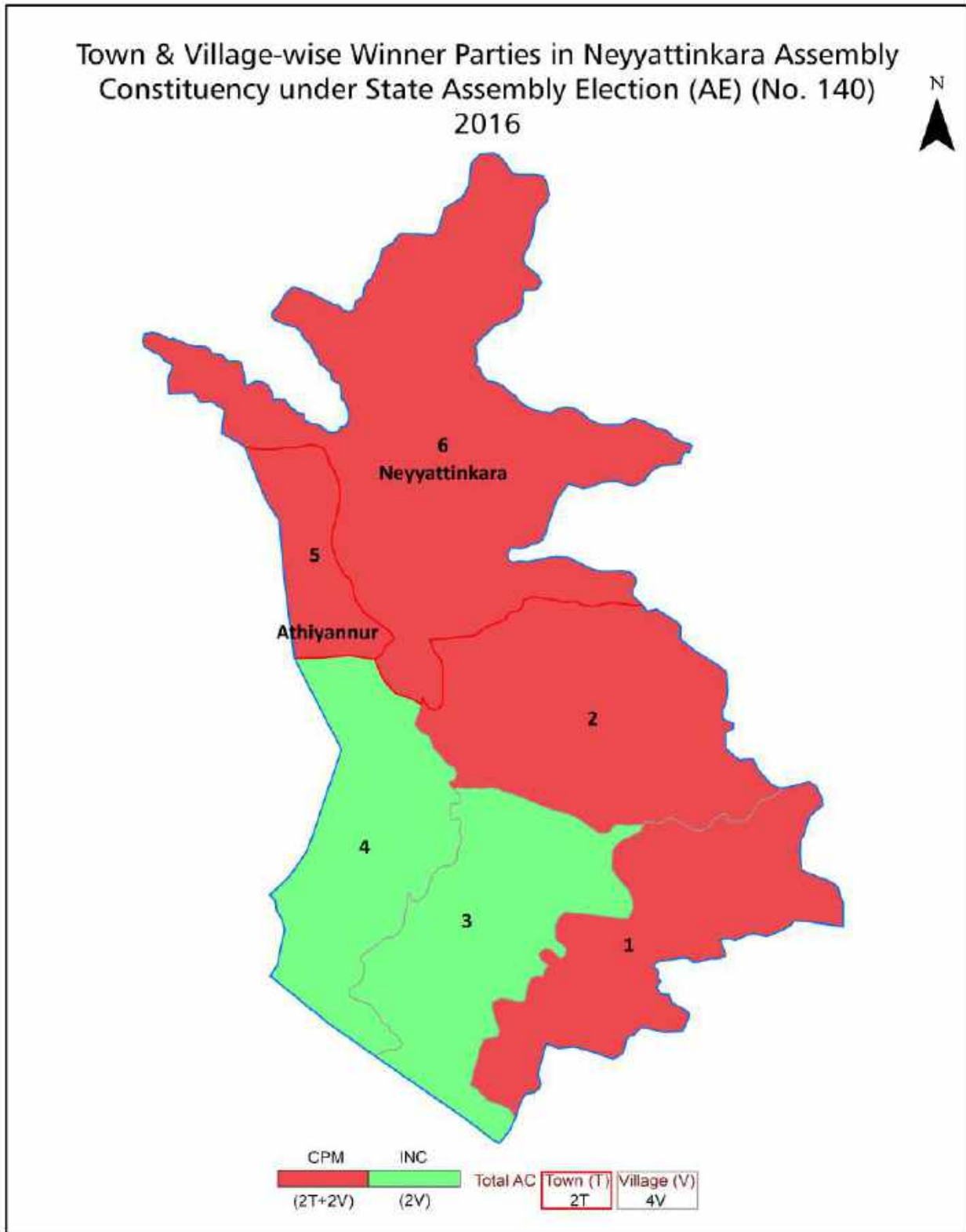
**© Datanet India Pvt. Ltd.**

All rights reserved. No part of this book may be reproduced, stored in a retrieval system or transmitted in any form or by any means, mechanical photocopying, photographing, scanning, recording or otherwise without the prior written permission of the publisher. Please refer to Disclaimer at page no. 223 for the use of this publication.

Printed in India

No.	Particulars	Page No.
	<b>Introduction</b>	
1	Assembly Constituency - (Vidhan Sabha) at a Glance   Features of Assembly as per Delimitation Commission of India (2008)	1-2
	<b>Location and Political Maps</b>	
2	Location Map   Boundaries of Assembly Constituency - (Vidhan Sabha in District   Boundaries of Assembly Constituency under Parliamentary Constituency - (Lok Sabha)   Town & Village-wise Winner Parties- 2024, 2021, 2019, 2016, 2014, 2011 and 2009	3-10
	<b>Administrative Setup (2011)</b>	
3	District   Sub-district   Towns   Villages   Inhabited Villages   Uninhabited Villages   Village Panchayat   Intermediate Panchayat	11-12
	<b>Demographics (2011)</b>	
4	Population   Households   Rural/Urban Population   Towns and Villages by Population Size   Sex Ratio (Total & 0-6 Years)   Religious Population   Social Population   Literacy Rate	13-14
	<b>Electoral Features</b>	
5	Important Dates of Last Elections Held   Electors by Gender   Service Electors   Voters   Voters Turnout   Polling Stations & Average Number of Electors per Polling Station   Electors by Age Group   Present Elected Representatives	15-26
	<b>Historical Summary Election Results</b>	
6	Vote Share of Major Parties   Winning Margin (Number & Percentage   Polarity of Parties   Summary Result of Assembly Segment of Parliamentary Elections 2024, 2019, 2014, 2009, 2004 and 1999   Summary Result of Assembly Elections 2021, 2016, 2011, 2006, 2001, 1996, 1991, 1987, 1982, 1980, 1977, 1970, 1967, 1965, 1960 and 1957	27-51
	<b>Polling Station Level Election Results</b>	
7	Name and Number of Polling Station 2024, 2021, 2019, 2016, 2014, 2011 and 2009   Polling Station-wise Electors, Voters & Voters Turnout 2024, 2021, 2019, 2016, 2014, 2011 and 2009   Polling Station wise Elections Results 2024, 2021, 2019, 2016, 2014, 2011 and 2009	52-202
	<b>Share of Assembly Constituency</b>	
8	Share of Assembly Constituency - (Vidhan Sabha) in State, District and Parliamentary Constituency - (Lok Sabha)	203
	<b>Socio-Economic Amenities (2011)</b>	
9	Access to Administrative Units   Agricultural, Manufacturing and Industrial Commodities   Demographic Indicators   Education   Health & Manpower   Drinking Water Supply   Sanitation   Entertainment and Recreations Infrastructure   Power   Food Allocation Distribution and Marketing of Agriculture Commodities Infrastructure   Transport and Road Infrastructure   Communication   Banking and Financial Services   Land Use   Irrigation Source	205-219
10	<b>Abbreviation &amp; Sources</b>	221
11	<b>Disclaimer</b>	223

## Location & Political Map



## Administrative Setup

### List of Village Panchayat & Intermediate Panchayat (Block) Name - 2011

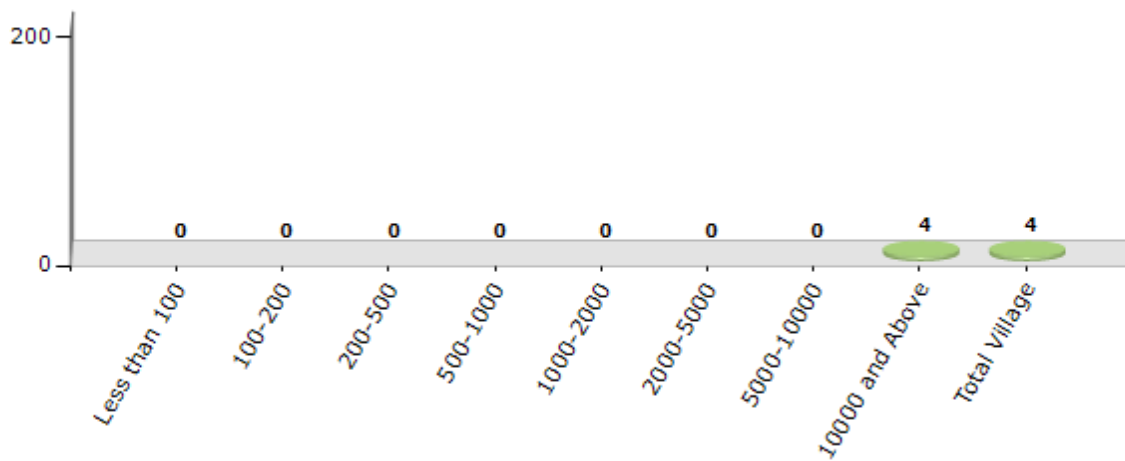
Village Name	Village Panchayat Name	Intermediate Panchayat Name
Chenkai (Part)	Chenkai, Karode, Kulathoor	Parassala
Karode	Karode	Parassala
Kulathoor	Kulathoor	Parassala
Thirupuram	Thirupuram, Poovar	Parassala

## Demographics

### Number of Villages by Population Size - 2011

Less than 100	100-200	200-500	500-1000	1000-2000	2000-5000	5000-10000	10000 and Above	Total Village
0	0	0	0	0	0	0	4	4

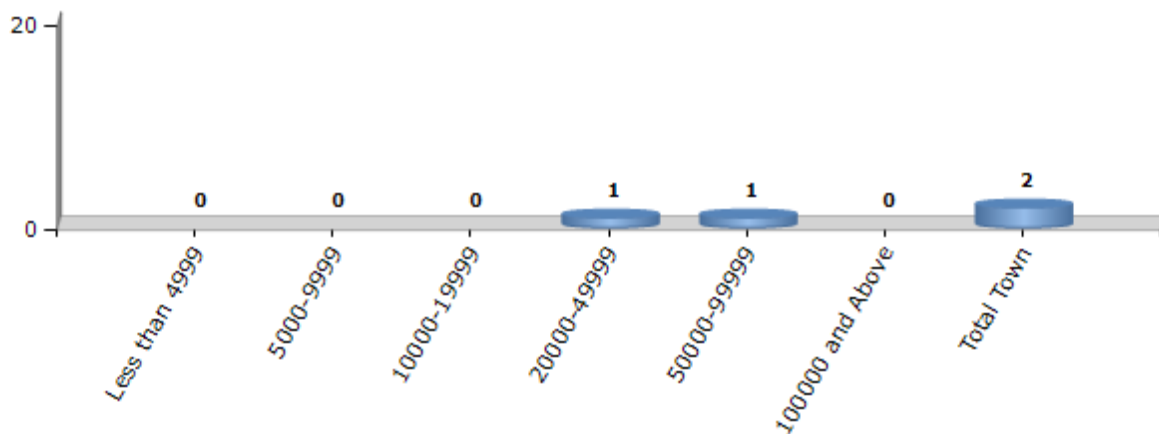
Number of Villages by Population Size - 2011



### Number of Towns by Population Size - 2011

Less than 4999	5000-9999	10000-19999	20000-49999	50000-99999	100000 and Above	Total Town
0	0	0	1	1	0	2

Number of Towns by Population Size - 2011

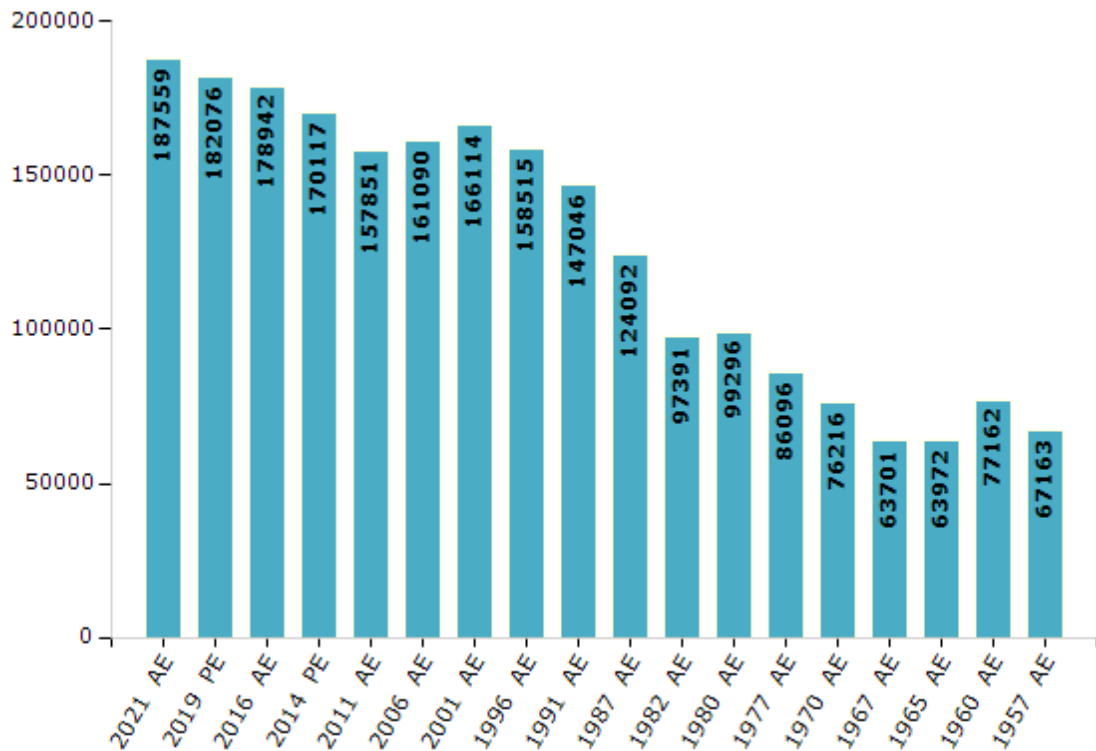


## Electoral Features

### Electors by Male & Female

Year	Male	Female	Others	Total	Year	Male	Female	Others	Total
2021 AE	91483	96074	2	187559	1991 AE	73073	73973	-	147046
2019 PE	88969	93106	1	182076	1987 AE	62106	61986	-	124092
2016 AE	86740	92202	0	178942	1982 AE	49270	48121	-	97391
2014 PE	82453	87664	0	170117	1980 AE	50238	49058	-	99296
2011 AE	76484	81367	0	157851	1977 AE	43545	42551	-	86096
2009 PE	-	-	-	-	1970 AE	37775	38441	-	76216
2006 AE	77206	83884	-	161090	1967 AE	-	-	-	63701
2004 PE	-	-	-	-	1965 AE	-	-	-	63972
2001 AE	80340	85774	-	166114	1960 AE	-	-	-	77162
1999 PE	-	-	-	-	1957 AE	-	-	-	67163
1996 AE	77784	80731	-	158515					

Number of Electors



Note : AE : Assembly Election, PE : Assembly Segment of Parliamentary Election

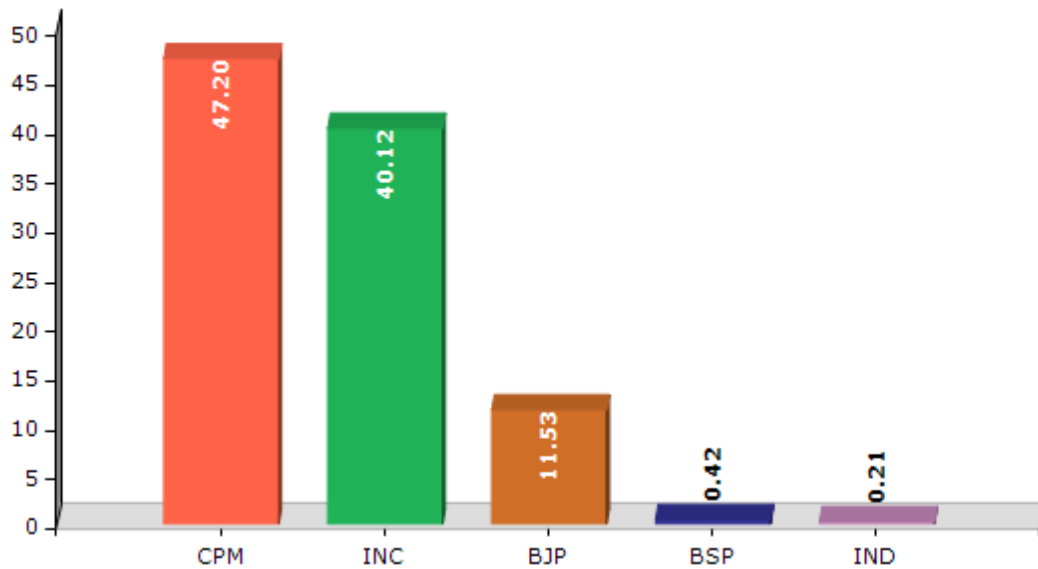


## Historical Summary Election Results

### Summary Result of Assembly Election - 2016

Candidate Name	Party	Votes	Votes %
K.Ansalan	CPM	63559	47.2
R. Selvaraj	INC	54016	40.12
Punchakkari Surendran	BJP	15531	11.53
Prabhakaran	BSP	566	0.42
Anilkumar	IND	280	0.21
	NOTA	693	0.51

Votes Percentage of Top Parties - 2016



## Polling Station Level Election Results

### Number and Name of Polling Stations (PS) (2021)

Number of Polling Stations	Name of Polling Stations	Number of Polling Stations	Name of Polling Stations
1	Govt. U P S Puthichal, (South Portion)	15	Govt. L P S Girls Venpagal, Main Building, West Portion
2	Govt. U P S Puthichal, Main Building (South Portion)	16	St. Chrisostom's Girls H S, Nellimoodu
3	LPS Avanakuzhi (South Portion)	16A	St. Chrisostom's Girls H S, Nellimoodu
4	LPS Avanakuzhi (North Portion)	17	New L P S Girls Venpagal, Main Building, East Portion
5	Kadannoorvila Anganwadi, No. 22	17A	New L P S Girls Venpagal, Main Building, East Portion
6	Social Health Center, Kadannoorvila	18	Sent Merys H S Kamukincode
7	Block Resource Centre Conference Hall, Avanakuzhi	18A	Sent Merys H S Kamukincode
7A	Block Resource Centre Conference Hall, Avanakuzhi	19	Panchayath Community Hall Athiyanoor
8	New High School Nellimoodu, West Building	19A	Panchayath Community Hall Athiyanoor
8A	New High School Nellimoodu, West Building	20	St. Merys H S Kamukincode, Main Building East Portion
9	Govt. L P S Thongal, Nellimoodu	21	St. Marys H S Kamukincode, South Building East Portion
9A	Govt. L P S Thongal, Nellimoodu	22	New L P S Boys Venpagal
10	Agrosarcice Center (Krishi Vakuppu) Bhaskar Nagar Harijan Colony	23	Krishy Bhavan Perumpazhuthur
10A	Agrosarcice Center (Krishi Vakuppu) Bhaskar Nagar Harijan Colony	23A	Krishy Bhavan Perumpazhuthur
11	MKM LP School, Pongil (North Portion)	24	Anganavadi No. 54, Perumbazhuthur
11A	MKM LP School, Pongil (North Portion)	24A	Anganavadi No. 54, Perumbazhuthur
12	MKM LP School, Pongil (South Portion)	25	Panchath Nursary School Mambazhakara
13	Govt. L P S Boys Venpagal	25A	Panchath Nursary School Mambazhakara
13A	Govt. L P S Boys Venpagal	26	B F M L P S Perumpazhuthur, North Portion
14	St. Marys H S Kamukincode, Main Building West Portion	26A	B F M L P S Perumpazhuthur, North Portion
14A	St. Marys H S Kamukincode, Main Building West Portion	27	B F M L P S Perumpazhuthur, South Portion

Contd....

## Polling Station Level Election Results

### Polling Station-wise Votes Secured by Overall Top Five Parties in Neyyattinkara Assembly in Assembly Election (AE) under Thiruvananthapuram Parliamentary Constituency in Kerala (2021)

Number of Polling Station	Winner - K. Ansalan (CPI(M))	Runner-up - Selvaraj. R (INC)	3rd - Chenkal. S. Rajasekharan Nair (BJP)	4th - Premakumar. T. R (BSP)	5th - ( )	NOTA	Other	Total Votes Secured
24	237	136	118	3		3	0	497
24A	169	132	79	5		2	0	387
25	207	139	137	7		4	0	494
25A	160	129	37	3		1	0	330
26	277	132	108	4		1	0	522
26A	188	135	51	3		3	0	380
27	210	180	90	2		1	0	483
27A	189	169	23	3		5	0	389
28	188	129	186	5		4	0	512
28A	195	67	120	3		3	0	388
29	251	76	117	2		3	0	449
29A	189	75	45	1		1	0	311
30	212	129	120	7		6	0	474
31	237	127	100	2		2	0	468
31A	145	76	141	2		2	0	366
32	443	192	73	7		11	0	726
33	299	150	55	3		2	0	509
34	305	176	103	9		4	0	597
35	188	165	165	3		5	0	526
36	247	174	59	3		7	0	490
36A	198	152	36	1		2	0	389
37	316	196	138	6		7	0	663
38	238	246	86	5		2	0	577
39	257	163	69	1		1	0	491
39A	163	92	41	2		3	0	301
40	282	209	57	4		6	0	558
40A	225	125	33	2		2	0	387
41	419	226	35	4		5	0	689
42	370	207	60	4		5	0	646
43	312	163	156	3		3	0	637
44	203	88	278	4		3	0	576
45	286	175	95	3		6	0	565
46	445	213	38	10		5	0	711
47	324	199	26	6		3	0	558
47A	209	150	63	1		5	0	428

Contd....

## Polling Station Level Election Results

### Winner, Runner-up and 3rd Party Position & Winning Margin According to Polling Stations in Neyyattinkara Assembly in Assembly Election (AE) under Thiruvananthapuram Parliamentary Constituency in Kerala (2021)

Polling Station Number	Winner Party	Winner Votes (%)	Runner-up Party	Runner-up Votes (%)	Winning Margin Votes (%)	Third Party	Third Party Votes (%)	Other Votes (%)
48	CPI(M)	273 (56.29)	INC	156 (32.16)	117 (24.13)	BJP	54 (11.13)	2 (0.41)
48A	INC	156 (39.59)	CPI(M)	152 (38.58)	4 (1.01)	BJP	80 (20.3)	6 (1.52)
49	INC	343 (55.77)	CPI(M)	246 (40)	97 (15.77)	BJP	18 (2.93)	8 (1.3)
50	CPI(M)	264 (57.89)	INC	126 (27.63)	138 (30.26)	BJP	64 (14.04)	2 (0.44)
50A	CPI(M)	195 (50.52)	INC	143 (37.05)	52 (13.47)	BJP	36 (9.33)	12 (3.11)
51	CPI(M)	257 (51.09)	INC	168 (33.4)	89 (17.69)	BJP	69 (13.72)	9 (1.79)
51A	CPI(M)	139 (34.75)	INC	132 (33)	7 (1.75)	BJP	125 (31.25)	4 (1)
52	CPI(M)	208 (40.7)	INC	180 (35.23)	28 (5.47)	BJP	114 (22.31)	9 (1.76)
52A	CPI(M)	196 (46.34)	INC	152 (35.93)	44 (10.41)	BJP	60 (14.18)	15 (3.55)
53	CPI(M)	242 (49.59)	INC	148 (30.33)	94 (19.26)	BJP	92 (18.85)	6 (1.23)
53A	CPI(M)	147 (42.24)	INC	106 (30.46)	41 (11.78)	BJP	91 (26.15)	4 (1.15)
54	CPI(M)	193 (40.46)	INC	172 (36.06)	21 (4.4)	BJP	112 (23.48)	0 (0)
54A	CPI(M)	201 (56.78)	INC	132 (37.29)	69 (19.49)	BJP	16 (4.52)	5 (1.41)
55	INC	355 (49.86)	CPI(M)	326 (45.79)	29 (4.07)	BJP	22 (3.09)	9 (1.26)
56	CPI(M)	342 (45.48)	BJP	232 (30.85)	110 (14.63)	INC	164 (21.81)	14 (1.86)
57	CPI(M)	260 (41.2)	INC	226 (35.82)	34 (5.38)	BJP	140 (22.19)	5 (0.79)
58	INC	159 (34.49)	CPI(M)	154 (33.41)	5 (1.08)	BJP	142 (30.8)	6 (1.3)
58A	CPI(M)	168 (40.58)	INC	132 (31.88)	36 (8.7)	BJP	110 (26.57)	4 (0.97)
59	INC	238 (43.12)	CPI(M)	232 (42.03)	6 (1.09)	BJP	79 (14.31)	3 (0.54)
59A	CPI(M)	162 (37.07)	BJP	140 (32.04)	22 (5.03)	INC	127 (29.06)	8 (1.83)
60	CPI(M)	194 (37.02)	INC	176 (33.59)	18 (3.43)	BJP	147 (28.05)	7 (1.34)
61	BJP	186 (36.33)	INC	166 (32.42)	20 (3.91)	CPI(M)	150 (29.3)	10 (1.95)
62	CPI(M)	198 (51.16)	INC	106 (27.39)	92 (23.77)	BJP	78 (20.16)	5 (1.29)
62A	BJP	112 (35.44)	CPI(M)	102 (32.28)	10 (3.16)	INC	94 (29.75)	8 (2.53)
63	CPI(M)	237 (50.32)	INC	188 (39.92)	49 (10.4)	BJP	42 (8.92)	4 (0.85)
63A	CPI(M)	173 (48.19)	INC	166 (46.24)	7 (1.95)	BJP	13 (3.62)	7 (1.95)
64	CPI(M)	206 (42.65)	INC	134 (27.74)	72 (14.91)	BJP	134 (27.74)	9 (1.86)
64A	CPI(M)	153 (47.96)	INC	88 (27.59)	65 (20.37)	BJP	76 (23.82)	2 (0.63)
65	CPI(M)	237 (41.65)	INC	185 (32.51)	52 (9.14)	BJP	137 (24.08)	10 (1.76)
65A	CPI(M)	164 (41.62)	INC	147 (37.31)	17 (4.31)	BJP	75 (19.04)	8 (2.03)
66	INC	203 (38.23)	CPI(M)	195 (36.72)	8 (1.51)	BJP	123 (23.16)	10 (1.88)
66A	CPI(M)	221 (48.57)	INC	168 (36.92)	53 (11.65)	BJP	58 (12.75)	8 (1.76)
67	CPI(M)	372 (49.27)	INC	293 (38.81)	79 (10.46)	BJP	78 (10.33)	12 (1.59)
68	CPI(M)	232 (49.26)	BJP	118 (25.05)	114 (24.21)	INC	116 (24.63)	5 (1.06)
68A	CPI(M)	172 (46.49)	INC	109 (29.46)	63 (17.03)	BJP	84 (22.7)	5 (1.35)

Contd....

## Socio-Economic Amenities - Rural

### Access to Education Facilities

Particulars	Number of Villages (% of Population)				
	Available	Not Available	If Not Available (Distance of Nearest Facility)		
			A	B	C
Govt. Primary School	4 (100)	0 (0)	0 (0)	0 (0)	0 (0)
Private Primary School	3 (77)	1 (23)	0 (0)	0 (0)	0 (0)
Govt. Middle School	4 (100)	0 (0)	0 (0)	0 (0)	0 (0)
Private Middle School	3 (77)	1 (23)	0 (0)	0 (0)	0 (0)
Govt. Secondary School	4 (100)	0 (0)	0 (0)	0 (0)	0 (0)
Private Secondary School	2 (50)	2 (50)	0 (0)	0 (0)	0 (0)
Govt. Senior Secondary School	3 (77)	1 (23)	1 (23)	0 (0)	0 (0)
Private Senior Secondary School	1 (26)	3 (74)	0 (0)	0 (0)	0 (0)
Govt. Arts and Science Degree College	0 (0)	4 (100)	1 (26)	3 (74)	0 (0)
Private Arts and Science Degree College	0 (0)	4 (100)	0 (0)	0 (0)	0 (0)
Govt. Engineering College	0 (0)	4 (100)	0 (0)	2 (50)	1 (26)
Private Engineering College	0 (0)	4 (100)	0 (0)	0 (0)	1 (23)
Govt. Medicine College	0 (0)	4 (100)	0 (0)	0 (0)	2 (51)
Private Medicine College	0 (0)	4 (100)	0 (0)	1 (26)	1 (23)
Govt. Management Institute	0 (0)	4 (100)	0 (0)	0 (0)	0 (0)
Private Management Institute	0 (0)	4 (100)	1 (26)	2 (51)	1 (23)
Govt. Polytechnic	0 (0)	4 (100)	0 (0)	2 (51)	1 (26)
Private Polytechnic	0 (0)	4 (100)	1 (23)	0 (0)	0 (0)
Govt. Vocational Training School/ITI	1 (23)	3 (77)	0 (0)	0 (0)	1 (23)
Private Vocational Training School/ITI	1 (26)	3 (74)	0 (0)	1 (27)	0 (0)
Govt. Non Formal Training Centre	0 (0)	4 (100)	1 (23)	1 (26)	0 (0)
Private Non Formal Training Centre	0 (0)	4 (100)	0 (0)	0 (0)	2 (51)
Govt. School For Disabled	1 (23)	3 (77)	0 (0)	0 (0)	1 (26)
Private School For Disabled	0 (0)	4 (100)	0 (0)	1 (27)	1 (23)
Government Others	0 (0)	4 (100)	0 (0)	2 (49)	2 (51)
Private Others	0 (0)	4 (100)	0 (0)	0 (0)	0 (0)

Note : Distance A : Less than 5 km; B : Between 5-10 km; C : 10+ km.; Source : Data Analysis is based on 2011 Census.

## DISCLAIMER

The Terms of Use and Disclaimer of Datanet India Private Limited (hereinafter referred to as "Datanet") for use of this analysis report of **Neyyattinkara Assembly Constituency (Neyyattinkara Vidhan Sabha)** :-

1. **Assembly Factbook™** is a Registered Trade Mark owned by Datanet.
2. All the maps are sketched and graphical representation only and have not been drawn to the scale and also not to represent the actual geographical area or boundary of the unit.
3. The data for the aforesaid analysis is based on authentic sources and has been culled from the various publications of Census, CSO and NSSO for district and block level data, various central and state government departments, Central & State Elections Commissions and the concerned Returning Officers' releases, Electoral Rolls, Election results and allied publications, internal assessment, surveys, estimates and analysis. Therefore, certain adjustment of data at micro level may have been done to arrive closer to the macro data.
4. Data have been provided on an "As Is" and "As AVAILABLE" basis
5. The colours shown in the maps or diagram and charts of a particular party, alliance or AC are indicative and do not represent them.
6. This publication which includes maps, sheets, graphs and data would be the property under copyright of Datanet only. The user may use these for its internal study, analysis and research purposes. It's public display, re-selling or any commercial uses by the user are not allowed.
7. Datanet has taken due care and caution in compilation and processing of data and allied information, but does not guarantee the accuracy, adequacy or completeness of any information/analysis and will be not responsible for any errors or omissions or for the results obtained from the use of such information/analysis.
8. All the contents for the publication have been culled from various authentic sources and Datanet reasonably believes such sources to be reliable, but does not make any representations, express or implied as to the accuracy or fitness of use of such information. The information or contents of the information/analysis do not constitute advice and should not be relied upon in making (or refraining from making) any decision. Any reliance placed upon the information provided by Datanet is the sole responsibility and strictly at the user's risk.
9. In no event will Datanet be liable for any damages (including, without limitation, damages for loss of business projects, or loss of profits) arising in contract, tort or otherwise from the use of or inability to use any of its contents, or from any action taken (or refrained from being taken) as a result of using the analysis or any of its contents. Datanet its directors, owners, editors, officials, employees, distributor and agents or any associate will not be liable for any errors in the information contained or any consequences arising from the use of the contents of the provided information/analysis.
10. If any provision of these terms and conditions is held invalid or illegal or unenforceable for any reason by any court of competent jurisdiction, such provision shall be severed and the remainder of provisions of the terms and conditions shall continue in full force and effect as if the Term of Use had been executed with the invalid, illegal or unenforceable provision eliminated.
11. If there are any discrepancies in the information provided, please bring it to attention of Datanet for suitable rectification measures.

**Buy Online This Complete Book At**  
**Datanet India eBooks Store**

[www.indiastatpublications.com](http://www.indiastatpublications.com)

or go directly at

[http://www.indiastatpublications.com/  
Assembly\\_factbook/Kerala/Thiruvananthapuram/  
Neyyattinkara](http://www.indiastatpublications.com/Assembly_factbook/Kerala/Thiruvananthapuram/Neyyattinkara)

 **i** **india**stat**elections**

