



Kerala

Assembly Factbook™

Parassala Assembly Constituency



Key Electoral Data of Parassala
Assembly Constituency (Vidhan Sabha)

Kerala

Assembly Factbook™

Parassala Assembly Constituency



Parassala Vidhan Sabha

Editor & Director

Dr. R.K. Thukral

Research Editor

Dr. Shafeeq Rahman

Compiled, Researched and Published by Datanet India Pvt. Ltd.

D-100, 1st Floor,

Okhla Industrial Area, Phase-I,
New Delhi- 110020.

Ph.: 91-11- 43580781-84

Email : support@indiastatpublications.com

Website : www.indiastatelections.com

Online Book Store :

www.indiastatpublications.com

Report No. : AFB/KR-137-0125

ISBN : 978-93-5313-639-0

First Edition : January, 2018

Eighth Updated Edition : January, 2025

Price : Rs.11500/-

US\$ 310

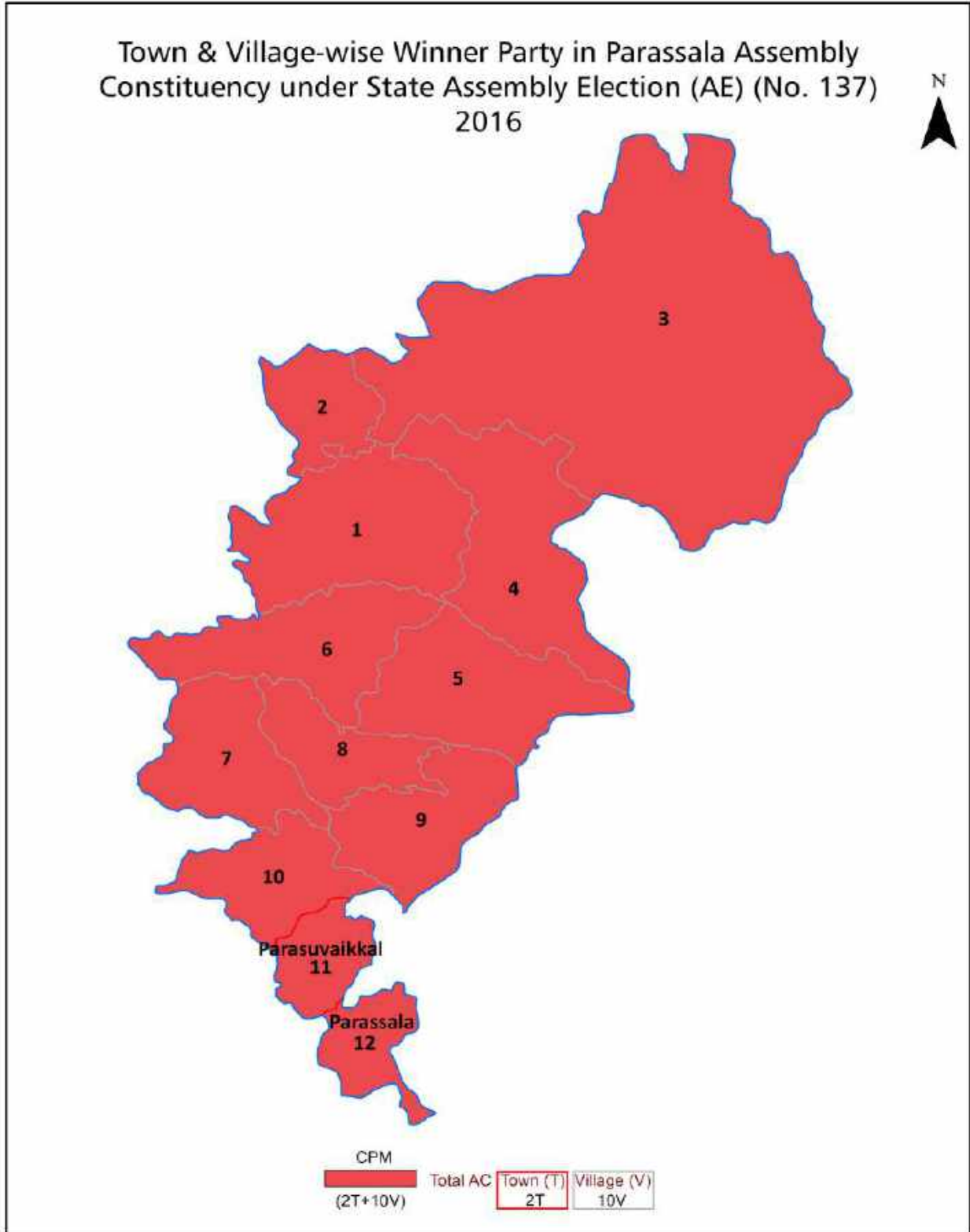
© Datanet India Pvt. Ltd.

All rights reserved. No part of this book may be reproduced, stored in a retrieval system or transmitted in any form or by any means, mechanical photocopying, photographing, scanning, recording or otherwise without the prior written permission of the publisher. Please refer to Disclaimer at page no. 235 for the use of this publication.

Printed in India

No.	Particulars	Page No.
	Introduction	
1	Assembly Constituency - (Vidhan Sabha) at a Glance Features of Assembly as per Delimitation Commission of India (2008)	1-2
	Location and Political Maps	
2	Location Map Boundaries of Assembly Constituency - (Vidhan Sabha in District Boundaries of Assembly Constituency under Parliamentary Constituency - (Lok Sabha) Town & Village-wise Winner Parties- 2024, 2021, 2019, 2016, 2014, 2011 and 2009	3-10
	Administrative Setup (2011)	
3	District Sub-district Towns Villages Inhabited Villages Uninhabited Villages Village Panchayat Intermediate Panchayat	11-12
	Demographics (2011)	
4	Population Households Rural/Urban Population Towns and Villages by Population Size Sex Ratio (Total & 0-6 Years) Religious Population Social Population Literacy Rate	13-14
	Electoral Features	
5	Important Dates of Last Elections Held Electors by Gender Service Electors Voters Voters Turnout Polling Stations & Average Number of Electors per Polling Station Electors by Age Group Present Elected Representatives	15-26
	Historical Summary Election Results	
6	Vote Share of Major Parties Winning Margin (Number & Percentage Polarity of Parties Summary Result of Assembly Segment of Parliamentary Elections 2024, 2019, 2014, 2009, 2004 and 1999 Summary Result of Assembly Elections 2021, 2016, 2011, 2006, 2001, 1996, 1991, 1987, 1982, 1980, 1977, 1970, 1967, 1965, 1960 and 1957	27-51
	Polling Station Level Election Results	
7	Name and Number of Polling Station 2024, 2021, 2019, 2016, 2014, 2011 and 2009 Polling Station-wise Electors, Voters & Voters Turnout 2024, 2021, 2019, 2016, 2014, 2011 and 2009 Polling Station wise Elections Results 2024, 2021, 2019, 2016, 2014, 2011 and 2009	52-214
	Share of Assembly Constituency	
8	Share of Assembly Constituency - (Vidhan Sabha) in State, District and Parliamentary Constituency - (Lok Sabha)	215
	Socio-Economic Amenities (2011)	
9	Access to Administrative Units Agricultural, Manufacturing and Industrial Commodities Demographic Indicators Education Health & Manpower Drinking Water Supply Sanitation Entertainment and Recreations Infrastructure Power Food Allocation Distribution and Marketing of Agriculture Commodities Infrastructure Transport and Road Infrastructure Communication Banking and Financial Services Land Use Irrigation Source	217-231
10	Abbreviation & Sources	233
11	Disclaimer	235

Location & Political Map



Administrative Setup

List of Village Panchayat & Intermediate Panchayat (Block) Name - 2011

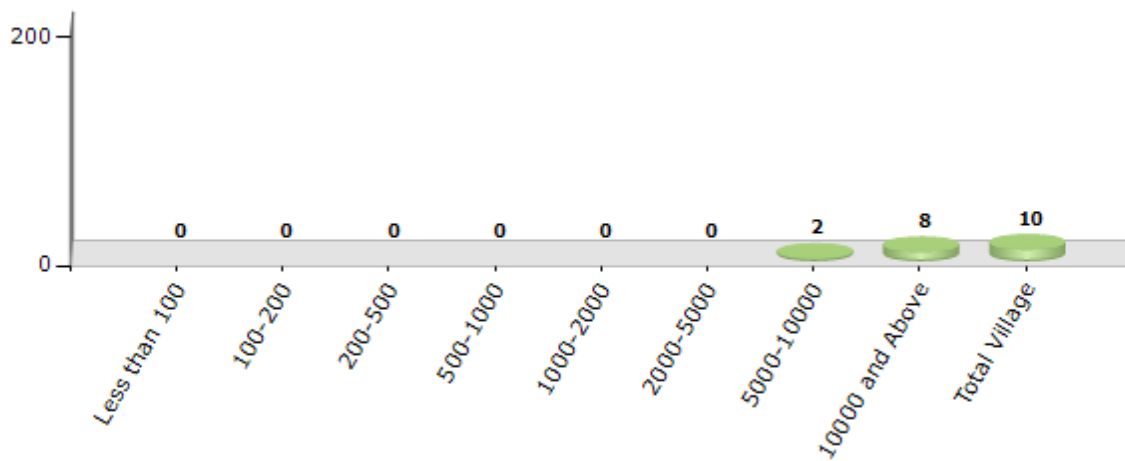
Village Name	Village Panchayat Name	Intermediate Panchayat Name
Amboori	Amboori, Vellarada	Perumkadavila
Anavoor	Kunnathukal, Vellarada	Perumkadavila
Kallikkad	Kallikkad	Perumkadavila
Keezharoor	Aryancode	Perumkadavila
Kollayil (Part)	Kollayil, Parassala	Perumkadavila
Kunnathukal	Kunnathukal, Vellarada	Perumkadavila
Ottasekharamangalam	Ottasekharamangalam, Kallikkad	Perumkadavila
Perumkadavila	Perumkadavila, Aryancode, Kollayil, Kunnathukal	Perumkadavila
Vazhichal	Kallikkad, Amboori	Perumkadavila
Vellarada	Vellarada, Aryancode	Perumkadavila

Demographics

Number of Villages by Population Size - 2011

Less than 100	100-200	200-500	500-1000	1000-2000	2000-5000	5000-10000	10000 and Above	Total Village
0	0	0	0	0	0	2	8	10

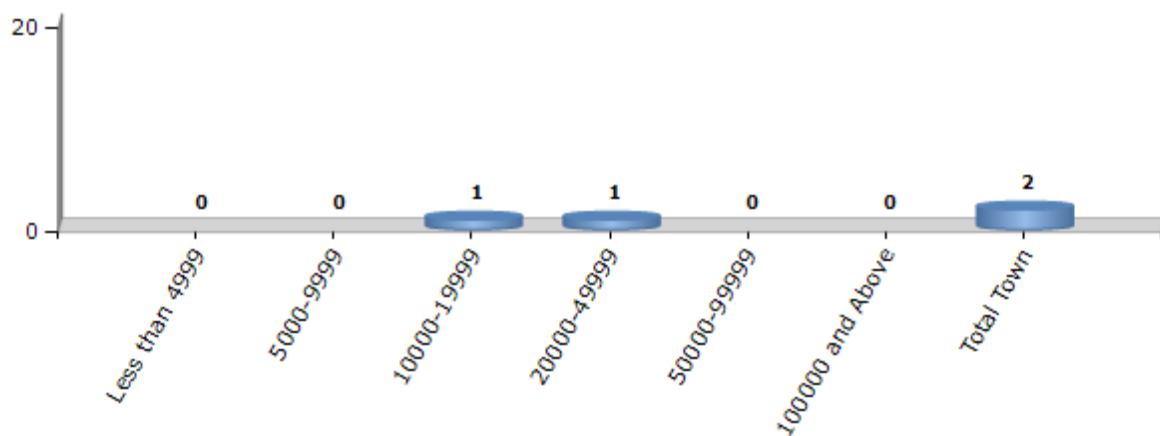
Number of Villages by Population Size - 2011



Number of Towns by Population Size - 2011

Less than 4999	5000-9999	10000-19999	20000-49999	50000-99999	100000 and Above	Total Town
0	0	1	1	0	0	2

Number of Towns by Population Size - 2011



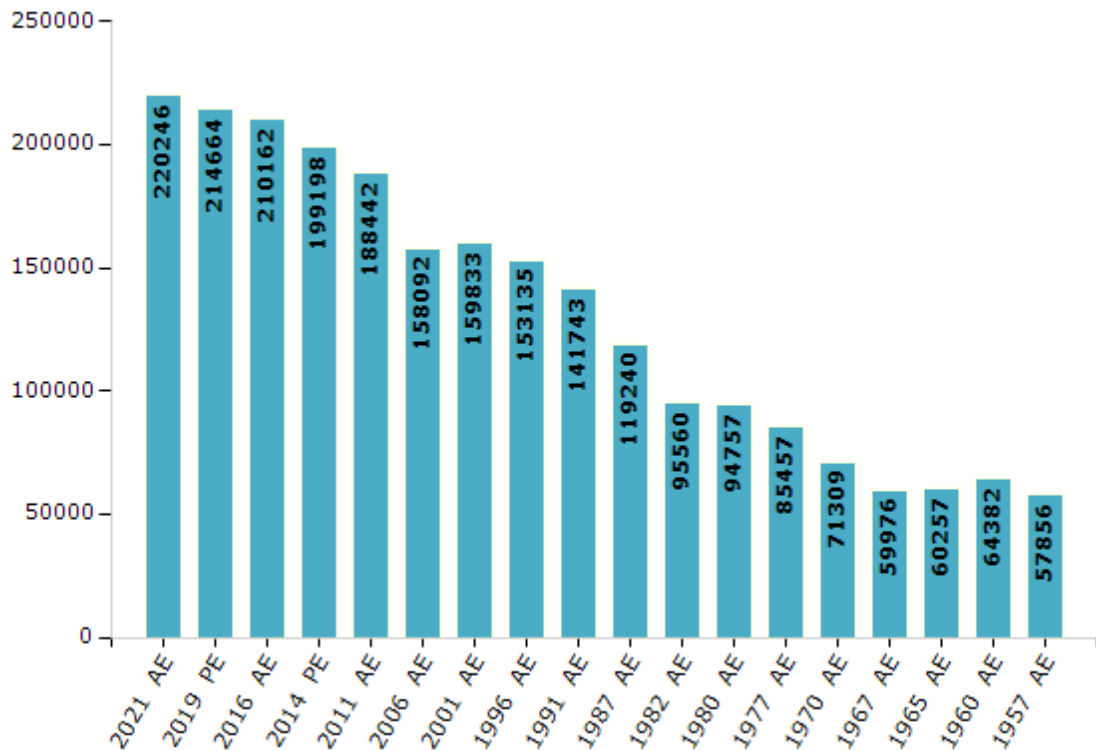
Electoral Features

Electors by Male & Female

Year	Male	Female	Others	Total
2021 AE	106256	113990	0	220246
2019 PE	103937	110727	0	214664
2016 AE	100824	109338	0	210162
2014 PE	95583	103615	0	199198
2011 AE	90256	98186	0	188442
2009 PE	-	-	-	-
2006 AE	75976	82116	-	158092
2004 PE	-	-	-	-
2001 AE	78012	81821	-	159833
1999 PE	-	-	-	-
1996 AE	76122	77013	-	153135

Year	Male	Female	Others	Total
1991 AE	71118	70625	-	141743
1987 AE	60359	58881	-	119240
1982 AE	48590	46970	-	95560
1980 AE	49206	45551	-	94757
1977 AE	42696	42761	-	85457
1970 AE	35350	35959	-	71309
1967 AE	-	-	-	59976
1965 AE	-	-	-	60257
1960 AE	-	-	-	64382
1957 AE	-	-	-	57856

Number of Electors



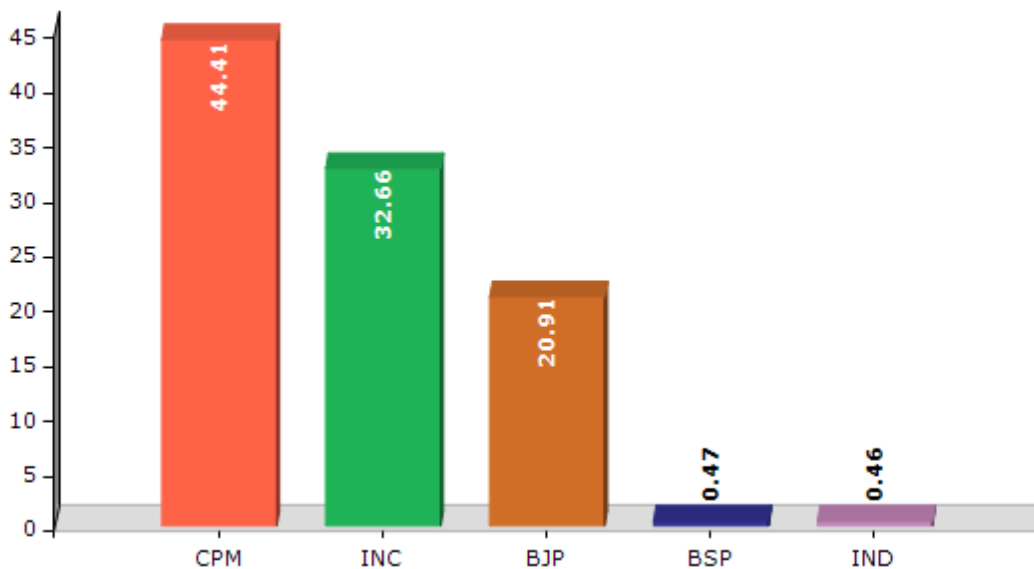
Note : AE : Assembly Election, PE : Assembly Segment of Parliamentary Election

Historical Summary Election Results

Summary Result of Assembly Election - 2016

Candidate Name	Party	Votes	Votes %
C.K.Hareendrakumar (C.K.Hareendran)	CPM	70156	44.41
A.T.George	INC	51590	32.66
Jayachandran Nair (Karamana Jayan)	BJP	33028	20.91
Binoy.S	BSP	745	0.47
Christopher Shaju (Shaju Paliyodu)	IND	732	0.46
Johnny Thampy (Dalumugham Johnny Thampy)	IND	294	0.19
Mohanraj.T (Vellarada Mohanraj)	IND	287	0.18
V.Selvan	IND	243	0.15
Shajahan. S (Shajahan Kudappanamoodu)	IND	163	0.1
	NOTA	742	0.47

Votes Percentage of Top Parties - 2016



Polling Station Level Election Results

Number and Name of Polling Stations (PS) (2021)

Number of Polling Stations	Name of Polling Stations	Number of Polling Stations	Name of Polling Stations
1	Govt. L P S Puzhanadu (North Portion)	15	Anganvady Manakkala
1A	Govt. L P S Puzhanadu (North Portion)	15A	Anganvady Manakkala
2	Govt. L P S Puzhanadu (South Portion)	16	N S S Karayogamandiram Vazhichal
2A	Govt. L P S Puzhanadu (South Portion)	17	Mini Community Hall Kunthalacode
3	Lower Primary School, Kunnanadu	17A	Mini Community Hall Kunthalacode
3A	Lower Primary School, Kunnanadu	18	Sent. Annas L P S Kallikadu
4	Desiya Thozhil Dana Pathathy Community Hall Walyode	18A	Sent. Annas L P S Kallikadu
4A	Desiya Thozhil Dana Pathathy Community Hall Walyode	19	Lutharan L P S Mylakkara
5	Viswabharathy Balavady Plampazhinji	19A	Lutharan L P S Mylakkara
6	SNDP LPS Plampazhanji South Portion	20	Village Office, Kallikadu
7	L P S Ottasekaramangalam, East Portion	20A	Village Office, Kallikadu
8	L P S Ottasekaramangalam, West Portion	21	Govt. H S S Neyyardam, South Building, West Portion
9	M G M H S Puzhanadu	21A	Govt. H S S Neyyardam, South Building, West Portion
9A	M G M H S Puzhanadu	22	Govt. H S Neyyardam, South Building, East Portion
10	M G M H S Puzhanadu	23	Govt. H S Neyyardam, L P Section, East Portion
10A	M G M H S Puzhanadu	24	U P S Mylakkara, East Portion
11	Panchayath Office Ottasekaramangalam	24A	U P S Mylakkara, East Portion
12	Panchayath Conference Hall, Ottasekaramangalam	25	U P S Mylakkara, West Portion
13	S N D P Yoga Mandiram Alachakonam	25A	U P S Mylakkara, West Portion
14	S N D P Yoga Mandiram Alachakonam East Portion	26	Govt. H S Neyyardam, South Building, Center Portion
14A	S N D P Yoga Mandiram Alachakonam East Portion	27	Govt. H S Neyyardam, L P Section, West Portion

Contd....

Polling Station Level Election Results

Polling Station-wise Votes Secured by Overall Top Five Parties in Parassala Assembly in Assembly Election (AE) under Thiruvananthapuram Parliamentary Constituency in Kerala (2021)

Number of Polling Station	Winner - C.K. Hareendran (CPI(M))	Runner-up - An Sajitha Ressel.R.K (INC)	3rd - Karamana Jayan (BJP)	4th - J.R. Jayakumar (BSP)	5th - Shaju Paliyodu (IND)	NOTA	Other	Total Votes Secured
23	248	156	114	1	3	2	2	526
24	228	155	108	2	2	2	2	499
24A	163	149	98	1	2	5	1	419
25	186	106	140	2	1	2	0	437
25A	179	168	46	1	0	1	0	395
26	268	156	195	4	3	0	1	627
27	263	172	101	2	0	1	1	540
28	188	188	74	2	2	1	0	455
28A	164	232	36	2	0	0	1	435
29	197	196	7	1	1	2	0	404
29A	221	106	28	4	3	2	0	364
30	178	219	35	1	1	2	1	437
30A	184	164	32	0	0	0	0	380
31	303	121	94	1	2	3	0	524
32	256	207	54	1	1	1	0	520
33	189	212	19	3	0	0	0	423
33A	176	172	48	1	1	1	0	399
34	220	118	88	5	3	2	1	437
34A	258	127	132	5	2	4	2	530
35	162	280	11	4	0	2	1	460
35A	222	186	43	2	0	2	0	455
36	298	225	90	5	2	0	1	621
37	221	175	40	2	0	3	2	443
38	208	187	35	2	0	0	0	432
38A	225	160	18	1	1	1	1	407
39	246	145	68	0	0	1	0	460
39A	256	131	48	0	0	1	0	436
40	303	220	84	2	1	4	1	615
41	273	295	37	3	1	2	1	612
42	320	246	70	5	2	2	0	645
43	272	162	89	2	0	2	2	529
44	288	142	142	0	1	3	0	576
45	302	136	212	5	2	1	1	659
46	278	121	44	0	6	3	0	452
47	311	141	105	1	3	4	2	567

Contd....

Polling Station Level Election Results

Winner, Runner-up and 3rd Party Position & Winning Margin According to Polling Stations in Parassala Assembly in Assembly Election (AE) under Thiruvananthapuram Parliamentary Constituency in Kerala (2021)

Polling Station Number	Winner Party	Winner Votes (%)	Runner-up Party	Runner-up Votes (%)	Winning Margin Votes (%)	Third Party	Third Party Votes (%)	Other Votes (%)
48	CPI(M)	293 (50.78)	INC	171 (29.64)	122 (21.14)	BJP	105 (18.2)	8 (1.39)
49	CPI(M)	349 (46.6)	BJP	254 (33.91)	95 (12.69)	INC	139 (18.56)	7 (0.93)
50	CPI(M)	385 (53.18)	INC	196 (27.07)	189 (26.11)	BJP	128 (17.68)	15 (2.07)
51	CPI(M)	275 (44.93)	INC	230 (37.58)	45 (7.35)	BJP	98 (16.01)	9 (1.47)
52	CPI(M)	266 (43.54)	INC	191 (31.26)	75 (12.28)	BJP	145 (23.73)	9 (1.47)
53	INC	268 (51.44)	CPI(M)	217 (41.65)	51 (9.79)	BJP	31 (5.95)	5 (0.96)
54	CPI(M)	254 (48.2)	INC	182 (34.54)	72 (13.66)	BJP	82 (15.56)	9 (1.71)
55	CPI(M)	265 (46.41)	INC	200 (35.03)	65 (11.38)	BJP	100 (17.51)	6 (1.05)
56	CPI(M)	302 (46.11)	INC	271 (41.37)	31 (4.74)	BJP	72 (10.99)	10 (1.53)
57	CPI(M)	167 (39.11)	BJP	162 (37.94)	5 (1.17)	INC	94 (22.01)	4 (0.94)
57A	CPI(M)	175 (43.97)	INC	141 (35.43)	34 (8.54)	BJP	80 (20.1)	2 (0.5)
58	CPI(M)	349 (55.22)	BJP	159 (25.16)	190 (30.06)	INC	119 (18.83)	5 (0.79)
59	CPI(M)	216 (45.47)	BJP	175 (36.84)	41 (8.63)	INC	81 (17.05)	3 (0.63)
59A	CPI(M)	203 (53.14)	BJP	111 (29.06)	92 (24.08)	INC	65 (17.02)	3 (0.79)
60	CPI(M)	275 (55.22)	INC	159 (31.93)	116 (23.29)	BJP	56 (11.24)	8 (1.61)
60A	CPI(M)	189 (43.25)	INC	186 (42.56)	3 (0.69)	BJP	52 (11.9)	10 (2.29)
61	CPI(M)	173 (41.29)	INC	173 (41.29)	0 (0)	BJP	71 (16.95)	2 (0.48)
61A	INC	191 (51.62)	CPI(M)	171 (46.22)	20 (5.4)	BJP	8 (2.16)	0 (0)
62	CPI(M)	285 (43.58)	INC	188 (28.75)	97 (14.83)	BJP	169 (25.84)	12 (1.83)
63	CPI(M)	369 (46.07)	BJP	229 (28.59)	140 (17.48)	INC	194 (24.22)	9 (1.12)
64	CPI(M)	234 (54.8)	INC	127 (29.74)	107 (25.06)	BJP	60 (14.05)	6 (1.41)
64A	CPI(M)	211 (54.66)	INC	136 (35.23)	75 (19.43)	BJP	36 (9.33)	3 (0.78)
65	INC	234 (49.26)	CPI(M)	200 (42.11)	34 (7.15)	BJP	34 (7.16)	7 (1.47)
65A	CPI(M)	187 (49.73)	INC	153 (40.69)	34 (9.04)	BJP	32 (8.51)	4 (1.06)
66	INC	227 (44.25)	CPI(M)	200 (38.99)	27 (5.26)	BJP	79 (15.4)	7 (1.36)
66A	CPI(M)	139 (38.61)	INC	125 (34.72)	14 (3.89)	BJP	93 (25.83)	3 (0.83)
67	CPI(M)	222 (39.93)	INC	195 (35.07)	27 (4.86)	BJP	128 (23.02)	11 (1.98)
68	CPI(M)	273 (43.06)	BJP	205 (32.33)	68 (10.73)	INC	154 (24.29)	2 (0.32)
69	CPI(M)	254 (42.4)	INC	218 (36.39)	36 (6.01)	BJP	118 (19.7)	9 (1.5)
70	CPI(M)	250 (41.25)	INC	219 (36.14)	31 (5.11)	BJP	135 (22.28)	2 (0.33)
71	CPI(M)	283 (51.27)	INC	180 (32.61)	103 (18.66)	BJP	80 (14.49)	9 (1.63)
72	CPI(M)	252 (49.9)	BJP	157 (31.09)	95 (18.81)	INC	86 (17.03)	10 (1.98)
73	CPI(M)	383 (62.38)	INC	156 (25.41)	227 (36.97)	BJP	65 (10.59)	10 (1.63)
74	CPI(M)	304 (51.09)	BJP	154 (25.88)	150 (25.21)	INC	135 (22.69)	2 (0.34)
75	BJP	283 (42.18)	CPI(M)	204 (30.4)	79 (11.78)	INC	173 (25.78)	11 (1.64)

Contd....

Socio-Economic Amenities - Rural

Access to Education Facilities

Particulars	Number of Villages (% of Population)				
	Available	Not Available	If Not Available (Distance of Nearest Facility)		
			A	B	C
Govt. Primary School	10 (100)	0 (0)	0 (0)	0 (0)	0 (0)
Private Primary School	9 (95)	1 (5)	0 (0)	0 (0)	0 (0)
Govt. Middle School	10 (100)	0 (0)	0 (0)	0 (0)	0 (0)
Private Middle School	5 (52)	5 (48)	0 (0)	0 (0)	0 (0)
Govt. Secondary School	9 (83)	1 (17)	0 (0)	0 (0)	0 (0)
Private Secondary School	4 (49)	6 (51)	0 (0)	0 (0)	0 (0)
Govt. Senior Secondary School	8 (79)	2 (21)	1 (5)	1 (16)	0 (0)
Private Senior Secondary School	1 (12)	9 (88)	0 (0)	0 (0)	0 (0)
Govt. Arts and Science Degree College	1 (5)	9 (95)	0 (0)	0 (0)	0 (0)
Private Arts and Science Degree College	2 (22)	8 (78)	0 (0)	2 (24)	5 (49)
Govt. Engineering College	0 (0)	10 (100)	0 (0)	0 (0)	5 (36)
Private Engineering College	2 (28)	8 (72)	1 (7)	1 (17)	1 (12)
Govt. Medicine College	0 (0)	10 (100)	0 (0)	0 (0)	3 (19)
Private Medicine College	1 (17)	9 (83)	0 (0)	3 (28)	3 (36)
Govt. Management Institute	0 (0)	10 (100)	0 (0)	1 (13)	9 (87)
Private Management Institute	0 (0)	10 (100)	0 (0)	0 (0)	0 (0)
Govt. Polytechnic	1 (13)	9 (87)	0 (0)	2 (19)	6 (56)
Private Polytechnic	1 (12)	9 (88)	0 (0)	0 (0)	0 (0)
Govt. Vocational Training School/ITI	1 (13)	9 (87)	0 (0)	1 (7)	6 (53)
Private Vocational Training School/ITI	1 (16)	9 (84)	0 (0)	1 (12)	0 (0)
Govt. Non Formal Training Centre	0 (0)	10 (100)	0 (0)	0 (0)	4 (35)
Private Non Formal Training Centre	0 (0)	10 (100)	0 (0)	0 (0)	6 (65)
Govt. School For Disabled	0 (0)	10 (100)	0 (0)	1 (5)	5 (48)
Private School For Disabled	2 (28)	8 (72)	0 (0)	1 (7)	1 (12)
Government Others	0 (0)	10 (100)	0 (0)	0 (0)	10 (100)
Private Others	0 (0)	10 (100)	0 (0)	0 (0)	0 (0)

Note : Distance A : Less than 5 km; B : Between 5-10 km; C : 10+ km.; Source : Data Analysis is based on 2011 Census.

DISCLAIMER

The Terms of Use and Disclaimer of Datanet India Private Limited (hereinafter referred to as "Datanet") for use of this analysis report of **Parassala Assembly Constituency (Parassala Vidhan Sabha)** :-

1. **Assembly Factbook™** is a Registered Trade Mark owned by Datanet.
2. All the maps are sketched and graphical representation only and have not been drawn to the scale and also not to represent the actual geographical area or boundary of the unit.
3. The data for the aforesaid analysis is based on authentic sources and has been culled from the various publications of Census, CSO and NSSO for district and block level data, various central and state government departments, Central & State Elections Commissions and the concerned Returning Officers' releases, Electoral Rolls, Election results and allied publications, internal assessment, surveys, estimates and analysis. Therefore, certain adjustment of data at micro level may have been done to arrive closer to the macro data.
4. Data have been provided on an "As Is" and "As AVAILABLE" basis
5. The colours shown in the maps or diagram and charts of a particular party, alliance or AC are indicative and do not represent them.
6. This publication which includes maps, sheets, graphs and data would be the property under copyright of Datanet only. The user may use these for its internal study, analysis and research purposes. It's public display, re-selling or any commercial uses by the user are not allowed.
7. Datanet has taken due care and caution in compilation and processing of data and allied information, but does not guarantee the accuracy, adequacy or completeness of any information/analysis and will be not responsible for any errors or omissions or for the results obtained from the use of such information/analysis.
8. All the contents for the publication have been culled from various authentic sources and Datanet reasonably believes such sources to be reliable, but does not make any representations, express or implied as to the accuracy or fitness of use of such information. The information or contents of the information/analysis do not constitute advice and should not be relied upon in making (or refraining from making) any decision. Any reliance placed upon the information provided by Datanet is the sole responsibility and strictly at the user's risk.
9. In no event will Datanet be liable for any damages (including, without limitation, damages for loss of business projects, or loss of profits) arising in contract, tort or otherwise from the use of or inability to use any of its contents, or from any action taken (or refrained from being taken) as a result of using the analysis or any of its contents. Datanet its directors, owners, editors, officials, employees, distributor and agents or any associate will not be liable for any errors in the information contained or any consequences arising from the use of the contents of the provided information/analysis.
10. If any provision of these terms and conditions is held invalid or illegal or unenforceable for any reason by any court of competent jurisdiction, such provision shall be severed and the remainder of provisions of the terms and conditions shall continue in full force and effect as if the Term of Use had been executed with the invalid, illegal or unenforceable provision eliminated.
11. If there are any discrepancies in the information provided, please bring it to attention of Datanet for suitable rectification measures.

**Buy Online This Complete Book At
Datanet India eBooks Store**

www.indiastatpublications.com

or go directly at

[http://www.indiastatpublications.com/
Assembly_factbook/Kerala/Thiruvananthapuram/ Parassala](http://www.indiastatpublications.com/Assembly_factbook/Kerala/Thiruvananthapuram/Parassala)

i **india**stat**elections**

