



Kerala

Assembly Factbook™

Thiruvananthapuram Assembly Constituency

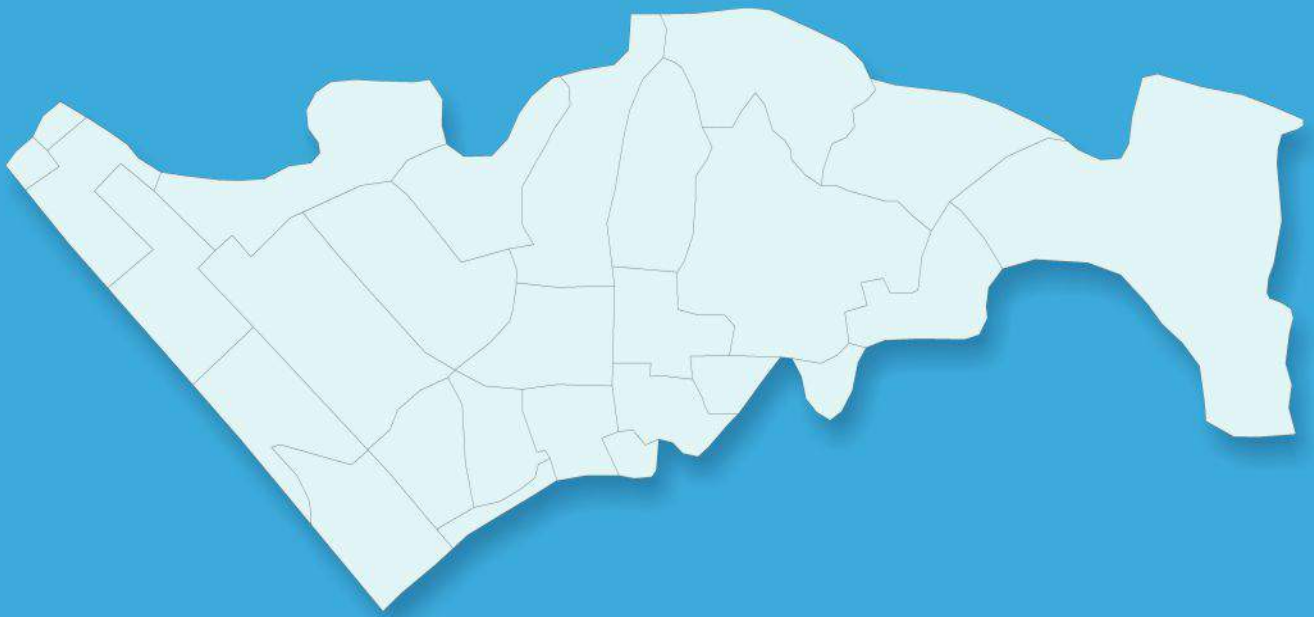


Key Electoral Data of Thiruvananthapuram
Assembly Constituency (Vidhan Sabha)

Kerala

Assembly Factbook™

Thiruvananthapuram Assembly Constituency



Thiruvananthapuram Vidhan Sabha

Editor & Director

Dr. R.K. Thukral

Research Editor

Dr. Shafeeq Rahman

Compiled, Researched and Published by Datanet India Pvt. Ltd.

D-100, 1st Floor,

Okhla Industrial Area, Phase-I,
New Delhi- 110020.

Ph.: 91-11- 43580781-84

Email : support@indiastatpublications.com

Website : www.indiastatelections.com

Online Book Store :

www.indiastatpublications.com

Report No. : AFB/KR-134-0123

ISBN : 978-93-5313-646-8

First Edition : January, 2018

Sixth Updated Edition : January, 2023

Price : Rs.11500/-

US\$ 310

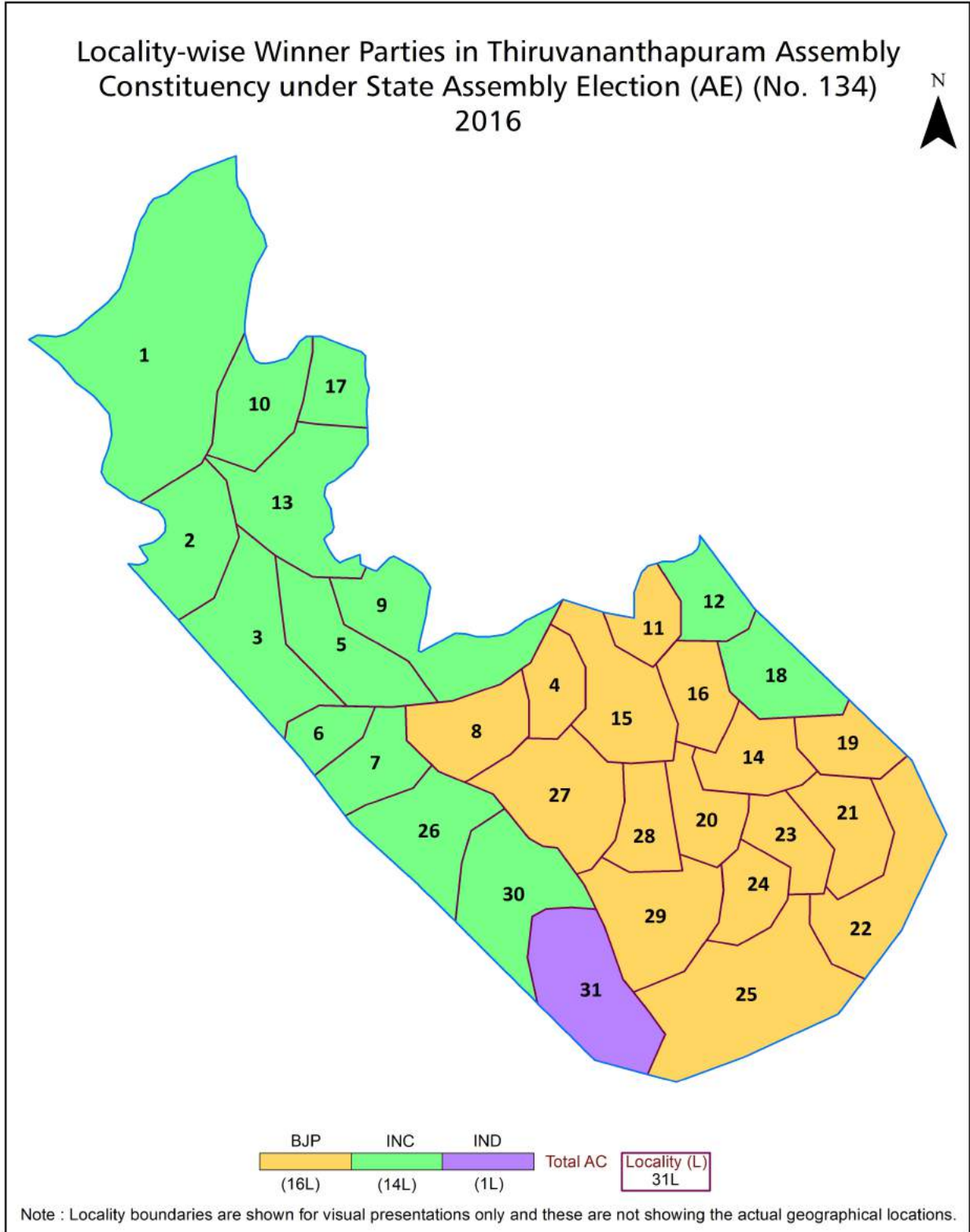
© Datanet India Pvt. Ltd.

All rights reserved. No part of this book may be reproduced, stored in a retrieval system or transmitted in any form or by any means, mechanical photocopying, photographing, scanning, recording or otherwise without the prior written permission of the publisher. Please refer to Disclaimer at page no. 194 for the use of this publication.

Printed in India

No.	Particulars	Page No.
	Introduction	
1	Assembly Constituency - (Vidhan Sabha) at a Glance Features of Assembly as per Delimitation Commission of India (2008)	1-2
	Location and Political Maps	
2	Location Map Boundaries of Assembly Constituency - (Vidhan Sabha) in District Boundaries of Assembly Constituency under Parliamentary Constituency - (Lok Sabha) Locality-wise Winner Parties- 2021, 2019, 2016, 2014, 2011 and 2009	3-10
	Administrative Setup (2011)	
3	District Sub-district Towns Villages Inhabited Villages Uninhabited Villages Village Panchayat Intermediate Panchayat	11
	Demographics (2011)	
4	Population Households Rural/Urban Population Sex Ratio (Total & 0-6 Years) Religious Population Social Population Literacy Rate	12
	Electoral Features	
5	Important Dates of Last Elections Held Electors by Gender Service Electors Voters Voters Turnout Polling Stations & Average Number of Electors per Polling Station Electors by Age Group Present Elected Representatives	13-24
	Historical Summary Election Results	
6	Vote Share of Major Parties Winning Margin (Number & Percentage) Polarity of Parties Summary Result of Assembly Segment of Parliamentary Elections 2019, 2014 and 2009 Summary Result of Assembly Elections 2021, 2016 and 2011	25-34
	Polling Station Level Election Results	
7	Name and Number of Polling Station 2021, 2019, 2016, 2014, 2011 and 2009 Polling Station-wise Electors, Voters & Voters Turnout 2021, 2019, 2016, 2014, 2011 and 2009 Polling Station wise Elections Results 2021, 2019, 2016, 2014, 2011 and 2009	35-188
	Share of Assembly Constituency	
8	Share of Assembly Constituency - (Vidhan Sabha) in State, District and Parliamentary Constituency - (Lok Sabha)	189
9	Abbreviation & Sources	192
10	Disclaimer	194

Location & Political Map

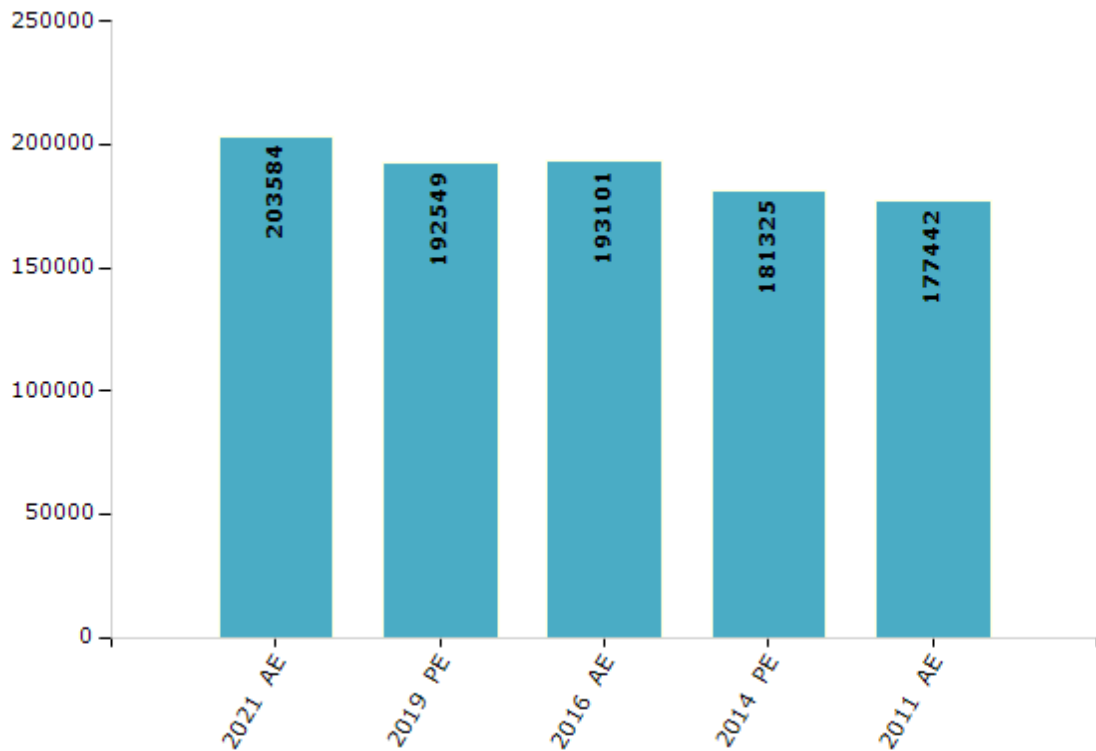


Electoral Features

Electors by Male & Female

Year	Male	Female	Others	Total	Year	Male	Female	Others	Total
2021 AE	98972	104589	23	203584	1991 AE	-	-	-	-
2019 PE	93455	99072	22	192549	1987 AE	-	-	-	-
2016 AE	93627	99474	0	193101	1982 AE	-	-	-	-
2014 PE	87859	93466	0	181325	1980 AE	-	-	-	-
2011 AE	85817	91625	0	177442	1977 AE	-	-	-	-
2009 PE	-	-	-	-	1970 AE	-	-	-	-
2006 AE	-	-	-	-	1967 AE	-	-	-	-
2004 PE	-	-	-	-	1965 AE	-	-	-	-
2001 AE	-	-	-	-	1960 AE	-	-	-	-
1999 PE	-	-	-	-	1957 AE	-	-	-	-
1996 AE	-	-	-	-					

Number of Electors



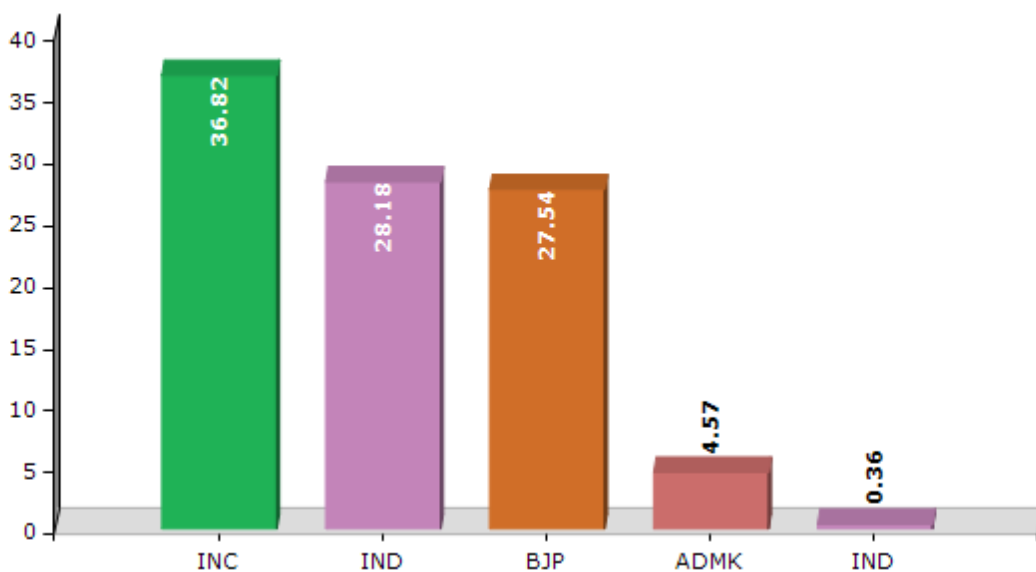
Note : AE : Assembly Election, PE : Assembly Segment of Parliamentary Election

Historical Summary Election Results

Summary Result of Assembly Election - 2016

Candidate Name	Party	Votes	Votes %
V.S. Sivakumar	INC	46474	36.82
Adv.Antony Raju	IND	35569	28.18
Sreesanth	BJP	34764	27.54
Dr. Biju Ramesh	ADMK	5762	4.57
Nandavanam Suseelan	IND	450	0.36
Antony Raju New Colony	IND	424	0.34
Mohanambika. D	BSP	398	0.32
P.S.Gopakumar	SUCI	344	0.27
Sivakumar Raveendran Nair	IND	208	0.16
Praveen Arimbrathodiyil	IND	170	0.13
M.S.Subi	IND	113	0.09
Sivakumar Pushkaran	IND	101	0.08
	NOTA	1435	1.14

Votes Percentage of Top Parties - 2016



Polling Station Level Election Results

Number and Name of Polling Stations (PS) (2021)

Number of Polling Stations	Name of Polling Stations	Number of Polling Stations	Name of Polling Stations
1	St. Joseph Lower Primary School Kochuveli (North Portion of New Building)	11A	St. Mary's High School Vettukadu (Northern Portion of East Building)
1A	St. Joseph Lower Primary School Kochuveli (North Portion of New Building)	12	Sanghumukham Lower Primary School Kannamthura (the East End Room in the Ground Floor of New Double Storey Building)
2	St. Joseph Lower Primary School Kochuveli (Second Room From the North Portion of New Building)	12A	Sanghumukham Lower Primary School Kannamthura (the East End Room in the Ground Floor of New Double Storey Building)
2A	St. Joseph Lower Primary School Kochuveli (Second Room From the North Portion of New Building)	13	Sanghumukham Lower Primary School Kannamthura (West Room of the East End Room in the Ground Floor Ofnew Double Storey Building)
3	St. Joseph Lower Primary School Kochuveli (South End of New Building)	13A	Sanghumukham Lower Primary School Kannamthura (West Room of the East End Room in the Ground Floor Ofnew Double Storey Building)
3A	St. Joseph Lower Primary School Kochuveli (South End of New Building)	14	Sanghumukham Lower Primary School Kannamthura (Western Portion of North Building)
4	St. Joseph Lower Primary School Kochuveli (Second Room From the South Portion of New Building)	14A	Sanghumukham Lower Primary School Kannamthura (Western Portion of North Building)
4A	St. Joseph Lower Primary School Kochuveli (Second Room From the South Portion of New Building)	15	Sanghumukham Lower Primary School Kannamthura (Southern Portion of West Building)
5	St. Mary's High School Vettukadu (South Portion of Main Building)	16	NSS High School Palkulangara (North Portion)
5A	St. Mary's High School Vettukadu (South Portion of Main Building)	16A	NSS High School Palkulangara (North Portion)
6	St. Mary's High School Vettukadu (Middle Portion of Main Building)	17	Govt. Upper Primary School Palkulangara (Northern Portion of Main Building)
6A	St. Mary's High School Vettukadu (Middle Portion of Main Building)	17A	Govt. Upper Primary School Palkulangara (Northern Portion of Main Building)
7	St. Mary's High School Vettukadu (Middle Portion of High School Section)	18	Govt. Upper Primary School Chackai (Middle Portion of South Building)
7A	St. Mary's High School Vettukadu (Middle Portion of High School Section)	18A	Govt. Upper Primary School Chackai (Middle Portion of South Building)
8	St. Mary's High School Vettukadu (Northern Portion of Main Building)	19	Govt. Upper Primary School Chackai (Western Portion of South Building-Room 2)
8A	St. Mary's High School Vettukadu (Northern Portion of Main Building)	19A	Govt. Upper Primary School Chackai (Western Portion of South Building-Room 2)
9	St. Mary's High School Vettukadu (Southern Portion of East Building)	20	Govt. Upper Primary School Chackai (Western Portion of South Building)
9A	St. Mary's High School Vettukadu (Southern Portion of East Building)	20A	Govt. Upper Primary School Chackai (Western Portion of South Building)
10	St. Mary's High School Vettukadu (West Portion of South Building)	21	Govt. Upper Primary School Chackai (Middle Portion of North Building)
10A	St. Mary's High School Vettukadu (West Portion of South Building)	21A	Govt. Upper Primary School Chackai (Middle Portion of North Building)
11	St. Mary's High School Vettukadu (Northern Portion of East Building)	22	Govt. Upper Primary School Chackai (Room Situated in Eastern Side of Eastern Portion of the Middle Building)

Contd....

Polling Station Level Election Results

Polling Station-wise Votes Secured by Overall Top Five Parties in Thiruvananthapuram Assembly in Assembly Election (AE) under Thiruvananthapuram Parliamentary Constituency in Kerala (2021)

Number of Polling Station	Winner - Adv.Antony Raju (JKC)	Runner-up - V.S .Sivakumar (INC)	3rd - Krishna kumar G (BJP)	4th - Abhilash Vadakkan (IND)	5th - A .Saboora (SUCI)	NOTA	Other	Total Votes Secured
19	133	97	101	0	1	5	2	339
19A	109	72	99	1	0	1	3	285
20	187	71	72	1	1	3	2	337
20A	163	75	106	2	1	4	5	356
21	183	101	73	2	3	6	1	369
21A	207	88	85	0	0	3	2	385
22	184	62	131	1	1	1	2	382
22A	210	104	54	0	2	1	2	373
23	149	81	160	3	0	1	6	400
23A	131	95	190	1	1	1	0	419
24	124	181	8	2	1	4	2	322
24A	122	157	59	1	0	1	1	341
25	164	181	99	2	0	0	3	449
25A	251	156	14	0	2	0	2	425
26	179	173	16	2	0	6	4	380
26A	172	233	1	3	1	3	0	413
27	204	237	21	3	0	1	2	468
27A	146	307	9	1	0	2	3	468
28	139	240	14	5	2	3	4	407
28A	168	228	11	0	1	1	5	414
29	255	171	4	0	2	0	1	433
29A	280	196	11	1	1	0	2	491
30	206	132	3	2	1	0	4	348
30A	176	136	37	0	0	2	2	353
31	185	105	28	0	0	0	2	320
31A	211	161	7	1	0	5	2	387
32	200	121	4	1	1	0	0	327
32A	144	164	8	2	0	1	4	323
33	79	167	296	1	3	3	1	550
34	90	150	322	0	0	4	1	567
35	143	90	107	2	0	4	3	349
35A	173	62	105	2	1	2	0	345
36	94	81	136	1	0	1	3	316
36A	75	61	172	0	0	1	3	312
37	97	67	165	1	1	1	4	336

Contd....

Polling Station Level Election Results

Winner, Runner-up and 3rd Party Position & Winning Margin According to Polling Stations in Thiruvananthapuram Assembly in Assembly Election (AE) under Thiruvananthapuram Parliamentary Constituency in Kerala (2021)

Polling Station Number	Winner Party	Winner Votes (%)	Runner-up Party	Runner-up Votes (%)	Winning Margin Votes (%)	Third Party	Third Party Votes (%)	Other Votes (%)
37A	BJP	184 (53.8)	INC	87 (25.44)	97 (28.36)	JKC	64 (18.71)	7 (2.05)
38	BJP	192 (52.17)	INC	92 (25)	100 (27.17)	JKC	76 (20.65)	8 (2.17)
38A	BJP	215 (59.72)	INC	72 (20)	143 (39.72)	JKC	65 (18.06)	8 (2.22)
39	JKC	252 (40.71)	BJP	233 (37.64)	19 (3.07)	INC	127 (20.52)	7 (1.13)
40	BJP	202 (61.4)	INC	66 (20.06)	136 (41.34)	JKC	55 (16.72)	6 (1.82)
40A	BJP	151 (43.14)	JKC	115 (32.86)	36 (10.28)	INC	79 (22.57)	5 (1.43)
41	JKC	123 (38.32)	INC	96 (29.91)	27 (8.41)	BJP	89 (27.73)	13 (4.05)
41A	JKC	131 (37.54)	BJP	126 (36.1)	5 (1.44)	INC	86 (24.64)	6 (1.72)
42	BJP	164 (48.24)	JKC	88 (25.88)	76 (22.36)	INC	86 (25.29)	2 (0.59)
42A	JKC	169 (42.78)	INC	154 (38.99)	15 (3.79)	BJP	60 (15.19)	12 (3.04)
43	JKC	182 (34.15)	BJP	181 (33.96)	1 (0.19)	INC	155 (29.08)	15 (2.81)
44	INC	171 (40.52)	BJP	158 (37.44)	13 (3.08)	JKC	90 (21.33)	3 (0.71)
45	BJP	163 (42.01)	INC	123 (31.7)	40 (10.31)	JKC	95 (24.48)	7 (1.8)
45A	BJP	171 (49.85)	INC	96 (27.99)	75 (21.86)	JKC	72 (20.99)	4 (1.17)
46	INC	147 (40.5)	BJP	118 (32.51)	29 (7.99)	JKC	95 (26.17)	3 (0.83)
46A	BJP	167 (49.85)	INC	91 (27.16)	76 (22.69)	JKC	72 (21.49)	5 (1.49)
47	JKC	150 (35.71)	BJP	138 (32.86)	12 (2.85)	INC	116 (27.62)	16 (3.81)
47A	JKC	148 (36.1)	BJP	139 (33.9)	9 (2.2)	INC	107 (26.1)	16 (3.9)
48	JKC	177 (44.92)	BJP	118 (29.95)	59 (14.97)	INC	84 (21.32)	15 (3.81)
48A	JKC	254 (59.91)	INC	107 (25.24)	147 (34.67)	BJP	58 (13.68)	5 (1.18)
49	JKC	129 (40.06)	BJP	103 (31.99)	26 (8.07)	INC	84 (26.09)	6 (1.86)
49A	INC	125 (40.06)	JKC	107 (34.29)	18 (5.77)	BJP	73 (23.4)	7 (2.24)
50	JKC	184 (47.18)	BJP	104 (26.67)	80 (20.51)	INC	94 (24.1)	8 (2.05)
50A	JKC	142 (37.57)	BJP	118 (31.22)	24 (6.35)	INC	111 (29.37)	7 (1.85)
51	BJP	340 (56.57)	INC	149 (24.79)	191 (31.78)	JKC	107 (17.8)	5 (0.83)
52	BJP	249 (39.59)	INC	200 (31.8)	49 (7.79)	JKC	163 (25.91)	17 (2.7)
53	BJP	143 (43.6)	INC	96 (29.27)	47 (14.33)	JKC	85 (25.91)	4 (1.22)
53A	BJP	155 (38.85)	JKC	149 (37.34)	6 (1.51)	INC	84 (21.05)	11 (2.76)
54	JKC	187 (33.04)	BJP	186 (32.86)	1 (0.18)	INC	180 (31.8)	13 (2.3)
55	INC	112 (38.1)	JKC	97 (32.99)	15 (5.11)	BJP	84 (28.57)	1 (0.34)
55A	INC	124 (35.73)	JKC	108 (31.12)	16 (4.61)	BJP	108 (31.12)	7 (2.02)
56	JKC	165 (34.59)	INC	162 (33.96)	3 (0.63)	BJP	134 (28.09)	16 (3.35)
57	INC	132 (38.6)	BJP	106 (30.99)	26 (7.61)	JKC	97 (28.36)	7 (2.05)
57A	INC	139 (38.5)	BJP	118 (32.69)	21 (5.81)	JKC	91 (25.21)	13 (3.6)
58	BJP	234 (43.66)	INC	160 (29.85)	74 (13.81)	JKC	133 (24.81)	9 (1.68)

Contd....

DISCLAIMER

The Terms of Use and Disclaimer of Datanet India Private Limited (hereinafter referred to as "Datanet") for use of this analysis report of **Thiruvananthapuram Assembly Constituency (Thiruvananthapuram Vidhan Sabha) :-**

1. **Assembly Factbook™** is a Registered Trade Mark owned by Datanet.
2. All the maps are sketched and graphical representation only and have not been drawn to the scale and also not to represent the actual geographical area or boundary of the unit.
3. The data for the aforesaid analysis is based on authentic sources and has been culled from the various publications of Census, CSO and NSSO for district and block level data, various central and state government departments, Central & State Elections Commissions and the concerned Returning Officers' releases, Electoral Rolls, Election results and allied publications, internal assessment, surveys, estimates and analysis. Therefore, certain adjustment of data at micro level may have been done to arrive closer to the macro data.
4. Data have been provided on an "As Is" and "As AVAILABLE" basis
5. The colours shown in the maps or diagram and charts of a particular party, alliance or AC are indicative and do not represent them.
6. This publication which includes maps, sheets, graphs and data would be the property under copyright of Datanet only. The user may use these for its internal study, analysis and research purposes. It's public display, re-selling or any commercial uses by the user are not allowed.
7. Datanet has taken due care and caution in compilation and processing of data and allied information, but does not guarantee the accuracy, adequacy or completeness of any information/analysis and will be not responsible for any errors or omissions or for the results obtained from the use of such information/analysis.
8. All the contents for the publication have been culled from various authentic sources and Datanet reasonably believes such sources to be reliable, but does not make any representations, express or implied as to the accuracy or fitness of use of such information. The information or contents of the information/analysis do not constitute advice and should not be relied upon in making (or refraining from making) any decision. Any reliance placed upon the information provided by Datanet is the sole responsibility and strictly at the user's risk.
9. In no event will Datanet be liable for any damages (including, without limitation, damages for loss of business projects, or loss of profits) arising in contract, tort or otherwise from the use of or inability to use any of its contents, or from any action taken (or refrained from being taken) as a result of using the analysis or any of its contents. Datanet its directors, owners, editors, officials, employees, distributor and agents or any associate will not be liable for any errors in the information contained or any consequences arising from the use of the contents of the provided information/analysis.
10. If any provision of these terms and conditions is held invalid or illegal or unenforceable for any reason by any court of competent jurisdiction, such provision shall be severed and the remainder of provisions of the terms and conditions shall continue in full force and effect as if the Term of Use had been executed with the invalid, illegal or unenforceable provision eliminated.
11. If there are any discrepancies in the information provided, please bring it to attention of Datanet for suitable rectification measures.

**Buy Online This Complete Book At
Datanet India eBooks Store**

www.indiastatpublications.com

or go directly at

[http://www.indiastatpublications.com/
Assembly_factbook/Kerala/Thiruvananthapuram/
Thiruvananthapuram](http://www.indiastatpublications.com/Assembly_factbook/Kerala/Thiruvananthapuram/Thiruvananthapuram)

 **indiastat**elections

ISBN : 978-93-5313-646-8



9 789353 136468