



Kerala

Assembly Factbook™

Vattiyoorkavu Assembly Constituency



Key Electoral Data of Vattiyoorkavu
Assembly Constituency (Vidhan Sabha)



india**stat**publications

Kerala

Assembly Factbook™

Vattiyoorkavu Assembly Constituency



Vattiyoorkavu Vidhan Sabha

Editor & Director

Dr. R.K. Thukral

Research Editor

Dr. Shafeeq Rahman

Compiled, Researched and Published by Datanet India Pvt. Ltd.

D-100, 1st Floor,

Okhla Industrial Area, Phase-I,
New Delhi- 110020.

Ph.: 91-11- 43580781-84

Email : support@indiastatpublications.com

Website : www.indiastatelections.com

Online Book Store :

www.indiastatpublications.com

Report No. : AFB/KR-133-0125

ISBN : 978-93-5313-649-9

First Edition : January, 2018

Eighth Updated Edition : January, 2025

Price : Rs.11500/-

US\$ 310

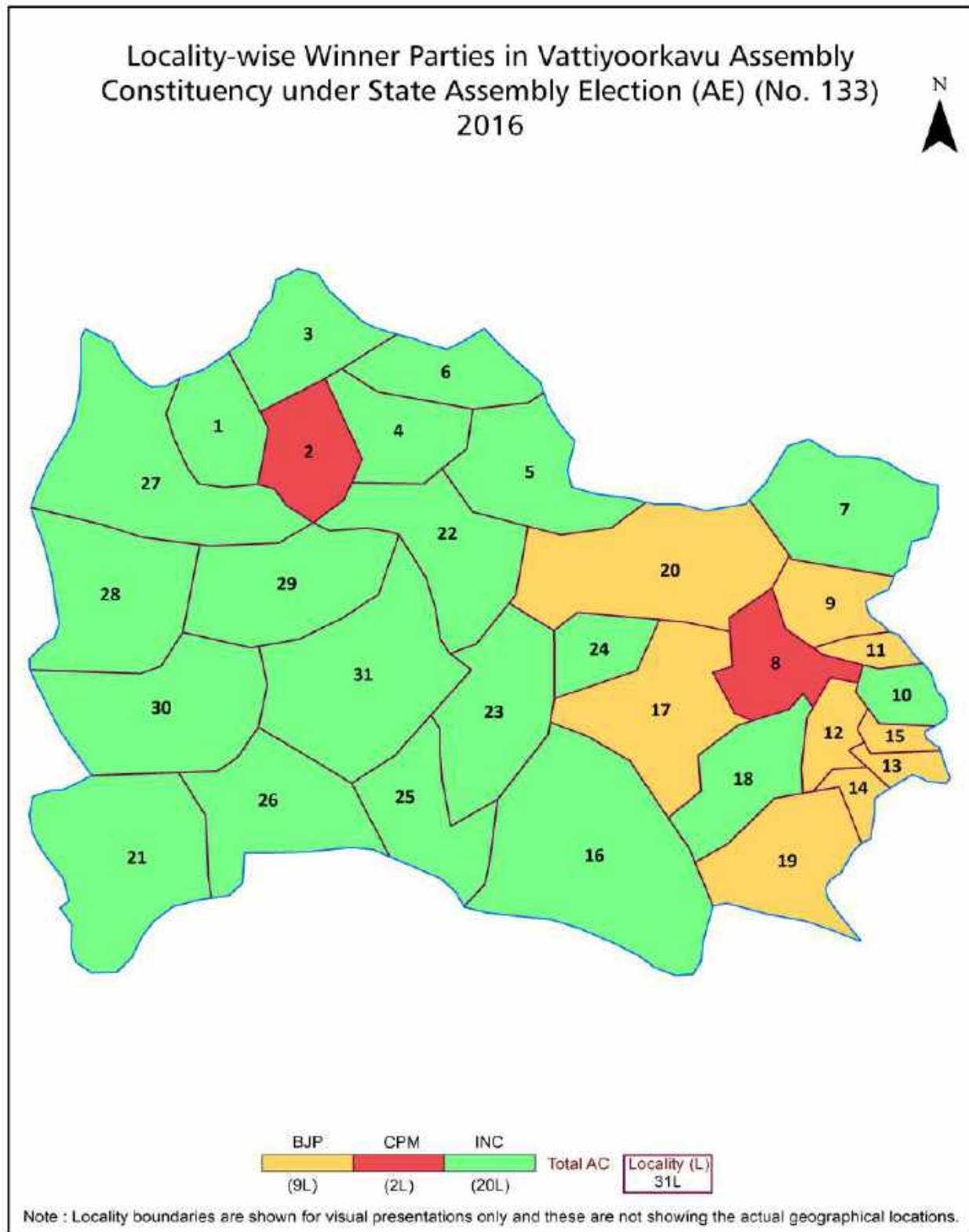
© Datanet India Pvt. Ltd.

All rights reserved. No part of this book may be reproduced, stored in a retrieval system or transmitted in any form or by any means, mechanical photocopying, photographing, scanning, recording or otherwise without the prior written permission of the publisher. Please refer to Disclaimer at page no. 189 for the use of this publication.

Printed in India

No.	Particulars	Page No.
	Introduction	
1	Assembly Constituency - (Vidhan Sabha) at a Glance Features of Assembly as per Delimitation Commission of India (2008)	1-2
	Location and Political Maps	
2	Location Map Boundaries of Assembly Constituency - (Vidhan Sabha in District Boundaries of Assembly Constituency under Parliamentary Constituency - (Lok Sabha) Locality-wise Winner Parties- 2024, 2021, 2019, 2016, 2014 and 2011	3-10
	Administrative Setup (2011)	
3	District Sub-district Towns Villages Inhabited Villages Uninhabited Villages Village Panchayat Intermediate Panchayat	11
	Demographics (2011)	
4	Population Households Rural/Urban Population Sex Ratio (Total & 0-6 Years) Religious Population Social Population Literacy Rate	12
	Electoral Features	
5	Important Dates of Last Elections Held Electors by Gender Service Electors Voters Voters Turnout Polling Stations & Average Number of Electors per Polling Station Electors by Age Group Present Elected Representatives	13-24
	Historical Summary Election Results	
6	Vote Share of Major Parties Winning Margin (Number & Percentage Polarity of Parties Summary Result of Assembly Segment of Parliamentary Elections 2024, 2019, 2014 and 2009 Summary Result of Assembly Elections 2021, 2016 and 2011	25-34
	Polling Station Level Election Results	
7	Name and Number of Polling Station 2024, 2021, 2019, 2016, 2014 and 2011 Polling Station-wise Electors, Voters & Voters Turnout 2024, 2021, 2019, 2016, 2014 and 2011 Polling Station wise Elections Results 2024, 2021, 2019, 2016, 2014 and 2011	35-183
	Share of Assembly Constituency	
8	Share of Assembly Constituency - (Vidhan Sabha) in State, District and Parliamentary Constituency - (Lok Sabha)	184
9	Abbreviation & Sources	187
10	Disclaimer	189

Location & Political Map



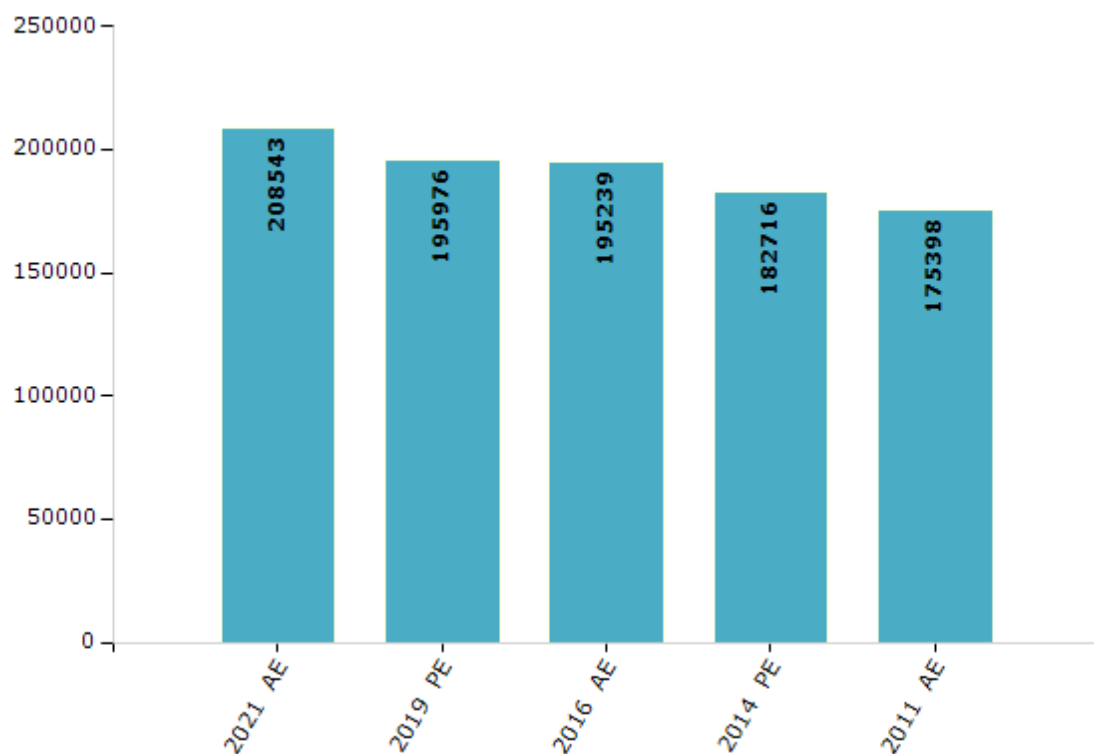
Electoral Features

Electors by Male & Female

Year	Male	Female	Others	Total
2021 AE	99709	108826	8	208543
2019 PE	93690	102284	2	195976
2016 AE	93359	101880	0	195239
2014 PE	87781	94935	0	182716
2011 AE	84170	91228	0	175398
2009 PE	-	-	-	-
2006 AE	-	-	-	-
2004 PE	-	-	-	-
2001 AE	-	-	-	-
1999 PE	-	-	-	-
1996 AE	-	-	-	-

Year	Male	Female	Others	Total
1991 AE	-	-	-	-
1987 AE	-	-	-	-
1982 AE	-	-	-	-
1980 AE	-	-	-	-
1977 AE	-	-	-	-
1970 AE	-	-	-	-
1967 AE	-	-	-	-
1965 AE	-	-	-	-
1960 AE	-	-	-	-
1957 AE	-	-	-	-

Number of Electors



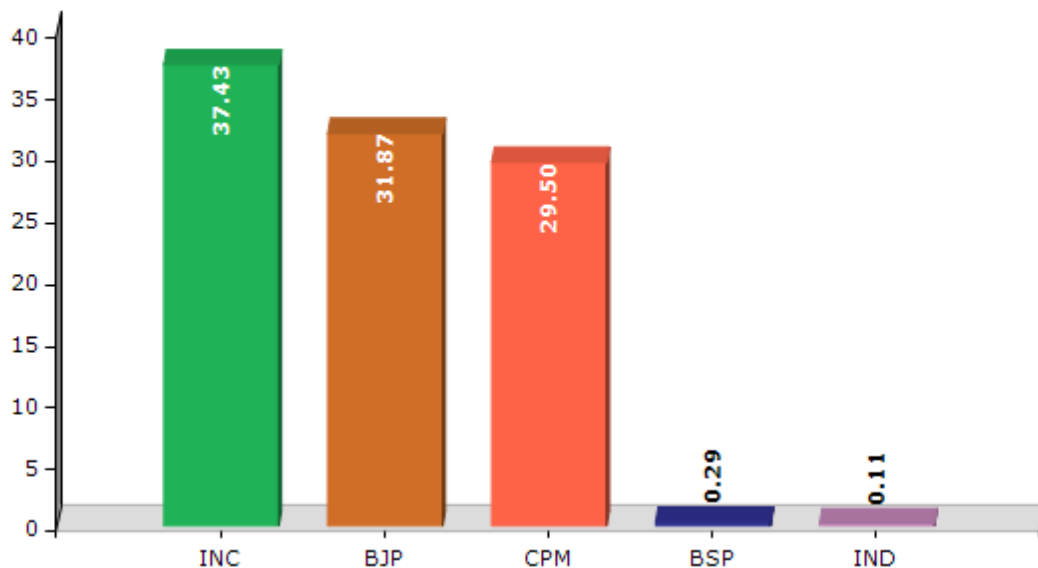
Note : AE : Assembly Election, PE : Assembly Segment of Parliamentary Election

Historical Summary Election Results

Summary Result of Assembly Election - 2016

Candidate Name	Party	Votes	Votes %
K Muraleedharan	INC	51322	37.43
Kummanam Rajasekharan	BJP	43700	31.87
Dr. T.N.Seema	CPM	40441	29.5
Mekkansi.K.John	BSP	399	0.29
Binu. D	IND	147	0.11
Sahadevan	IND	104	0.08
K.G. Mohanan	IND	77	0.06
Baby. D	IND	53	0.04
Saju Ameeradas	IND	48	0.04
	NOTA	817	0.6

Votes Percentage of Top Parties - 2016



Polling Station Level Election Results

Number and Name of Polling Stations (PS) (2021)

Number of Polling Stations	Name of Polling Stations	Number of Polling Stations	Name of Polling Stations
1	St. Goraithy's HSS, Nalanchira (Northern Portion of North Building)	11A	Concodia Loodaran HSS Peroorkada (Middle Portion of South Building)
1A	St. Goraithy's HSS, Nalanchira (Northern Portion of North Building)	12	St. Goraithy's HSS, Nalanchira (Middle Portion of North Building)
2	St. Goraithy's HSS, Nalanchira Eastern Portion of the Middle Building	12A	St. Goraithy's HSS, Nalanchira (Middle Portion of North Building)
2A	St. Goraithy's HSS, Nalanchira Eastern Portion of the Middle Building	13	St. Goraithy's HSS Nalanchira, West Portion of Primary Section
3	Govt. UPS Kusavarkkal (Southern Portion of West Building)	13A	St. Goraithy's HSS Nalanchira, West Portion of Primary Section
3A	Govt. UPS Kusavarkkal (Southern Portion of West Building)	14	St. Goraithy's HSS, Nalanchira (Eastern Portion of South Building)
4	Govt. UPS Kudappanakunnu (Northern Portion of West Shed)	14A	St. Goraithy's HSS, Nalanchira (Eastern Portion of South Building)
4A	Govt. UPS Kudappanakunnu (Northern Portion of West Shed)	15	St. Goraithy's HSS, Nalanchira (Southern Portion of North Building)
5	Govt. UPS Kudappanakunnu (North East Portion of New Building)	15A	St. Goraithy's HSS, Nalanchira (Southern Portion of North Building)
5A	Govt. UPS Kudappanakunnu (North East Portion of New Building)	16	Concodia Loodaran HSS Peroorkada (Northern Portion of South Building)
6	Govt. UPS Kudappanakunnu (North Portion of Western Shed)	16A	Concodia Loodaran HSS Peroorkada (Northern Portion of South Building)
6A	Govt. UPS Kudappanakunnu (North Portion of Western Shed)	17	Govt. UPS Kusavarkkal (Northern Portion of East Building)
7	Govt. UPS Kudappanakunnu (South Portion of Western Shed)	18	Concodia Loodaran HSS Peroorkada (Southern Portion of North Building)
7A	Govt. UPS Kudappanakunnu (South Portion of Western Shed)	18A	Concodia Loodaran HSS Peroorkada (Southern Portion of North Building)
8	Govt. UPS Kusavarkkal (Middle Portion of West Building)	19	Govt. UPS Kudappanakunnu (Northern Portion of Main Building)
8A	Govt. UPS Kusavarkkal (Middle Portion of West Building)	19A	Govt. UPS Kudappanakunnu (Northern Portion of Main Building)
9	Govt. UPS Kusavarkkal (Southern Portion of East Building)	20	Govt. UPS Kudappanakunnu, North Portion of New Building
9A	Govt. UPS Kusavarkkal (Southern Portion of East Building)	20A	Govt. UPS Kudappanakunnu, North Portion of New Building
10	Concodia Loodaran HSS Peroorkada (Southern Portion of South Building)	21	Govt. UPS Kudappanakunnu (Eastern Portion of New Building)
10A	Concodia Loodaran HSS Peroorkada (Southern Portion of South Building)	21A	Govt. UPS Kudappanakunnu (Eastern Portion of New Building)
11	Concodia Loodaran HSS Peroorkada (Middle Portion of South Building)	22	Concodia Loodaran HSS Peroorkada (Northern Portion of North Building)

Contd....

Polling Station Level Election Results

Polling Station-wise Votes Secured by Overall Top Five Parties in Vattiyoorkavu Assembly in Assembly Election (AE) under Thiruvananthapuram Parliamentary Constituency in Kerala (2021)

Number of Polling Station	Winner - Adv. V.K.Prasanth (CPI(M))	Runner-up - Adv. V.V.Rajesh (BJP)	3rd - Adv. Veena.S.Nair (INC)	4th - N.Murali (BSP)	5th - A.Shyju (SUCI)	NOTA	Other	Total Votes Secured
19	183	100	89	0	0	1	0	373
19A	255	127	118	8	2	1	0	511
20	204	91	70	3	0	3	0	371
20A	133	99	104	1	0	0	0	337
21	211	117	104	0	0	1	0	433
21A	205	121	114	0	1	6	0	447
22	160	129	116	1	0	3	0	409
22A	210	97	103	0	1	1	0	412
23	226	163	168	1	3	2	0	563
24	191	104	97	3	0	2	0	397
24A	247	53	107	0	1	3	0	411
25	199	110	228	0	2	3	0	542
26	212	176	191	1	0	0	0	580
27	193	98	68	0	3	5	0	367
27A	175	87	99	1	0	5	0	367
28	145	125	105	3	0	4	0	382
28A	159	114	124	1	1	4	0	403
29	287	141	160	4	0	4	0	596
30	139	87	107	1	0	5	0	339
30A	164	79	111	2	0	4	0	360
31	338	60	58	4	0	0	0	460
31A	355	40	80	2	0	7	0	484
32	204	103	126	3	1	0	0	437
32A	185	163	135	2	1	4	0	490
33	137	120	119	0	1	1	0	378
33A	207	180	103	1	1	3	0	495
34	140	96	97	1	0	0	0	334
34A	146	117	91	2	0	2	0	358
35	228	93	106	3	0	5	0	435
35A	215	121	103	0	2	3	0	444
36	173	96	133	1	0	2	0	405
36A	166	156	100	1	0	3	0	426
37	200	106	86	1	0	2	0	395
37A	192	100	105	2	1	2	0	402
38	330	244	117	2	0	6	0	699

Contd....

Polling Station Level Election Results

Winner, Runner-up and 3rd Party Position & Winning Margin According to Polling Stations in Vattiyoorkavu Assembly in Assembly Election (AE) under Thiruvananthapuram Parliamentary Constituency in Kerala (2021)

Polling Station Number	Winner Party	Winner Votes (%)	Runner-up Party	Runner-up Votes (%)	Winning Margin Votes (%)	Third Party	Third Party Votes (%)	Other Votes (%)
39	BJP	253 (49.71)	CPI(M)	173 (33.99)	80 (15.72)	INC	83 (16.31)	0 (0)
40	BJP	203 (45.21)	CPI(M)	172 (38.31)	31 (6.9)	INC	72 (16.04)	2 (0.45)
40A	BJP	216 (49.09)	CPI(M)	139 (31.59)	77 (17.5)	INC	85 (19.32)	0 (0)
41	BJP	206 (43.74)	CPI(M)	184 (39.07)	22 (4.67)	INC	74 (15.71)	7 (1.49)
41A	CPI(M)	187 (39.79)	BJP	146 (31.06)	41 (8.73)	INC	131 (27.87)	6 (1.28)
42	CPI(M)	231 (46.48)	BJP	144 (28.97)	87 (17.51)	INC	114 (22.94)	8 (1.61)
42A	CPI(M)	237 (43.09)	BJP	192 (34.91)	45 (8.18)	INC	115 (20.91)	6 (1.09)
43	BJP	158 (38.16)	CPI(M)	156 (37.68)	2 (0.48)	INC	97 (23.43)	3 (0.72)
43A	CPI(M)	170 (38.03)	BJP	164 (36.69)	6 (1.34)	INC	109 (24.38)	4 (0.89)
44	CPI(M)	240 (53.93)	BJP	118 (26.52)	122 (27.41)	INC	85 (19.1)	2 (0.45)
44A	CPI(M)	320 (60.95)	BJP	139 (26.48)	181 (34.47)	INC	60 (11.43)	6 (1.14)
45	CPI(M)	289 (47.45)	BJP	184 (30.21)	105 (17.24)	INC	130 (21.35)	6 (0.99)
46	CPI(M)	239 (51.96)	BJP	137 (29.78)	102 (22.18)	INC	77 (16.74)	7 (1.52)
46A	CPI(M)	246 (49.6)	BJP	149 (30.04)	97 (19.56)	INC	99 (19.96)	2 (0.4)
47	CPI(M)	200 (54.2)	BJP	85 (23.04)	115 (31.16)	INC	82 (22.22)	2 (0.54)
47A	CPI(M)	203 (53.14)	BJP	99 (25.92)	104 (27.22)	INC	77 (20.16)	3 (0.79)
48	CPI(M)	284 (62.56)	INC	90 (19.82)	194 (42.74)	BJP	79 (17.4)	1 (0.22)
48A	CPI(M)	284 (61.08)	INC	112 (24.09)	172 (36.99)	BJP	65 (13.98)	4 (0.86)
49	CPI(M)	296 (60.16)	BJP	129 (26.22)	167 (33.94)	INC	61 (12.4)	6 (1.22)
49A	CPI(M)	276 (50.27)	INC	139 (25.32)	137 (24.95)	BJP	133 (24.23)	1 (0.18)
50	CPI(M)	246 (54.19)	BJP	124 (27.31)	122 (26.88)	INC	77 (16.96)	7 (1.54)
50A	CPI(M)	256 (50.59)	BJP	120 (23.72)	136 (26.87)	INC	119 (23.52)	11 (2.17)
51	CPI(M)	266 (65.2)	INC	96 (23.53)	170 (41.67)	BJP	40 (9.8)	6 (1.47)
51A	CPI(M)	218 (50.93)	BJP	132 (30.84)	86 (20.09)	INC	77 (17.99)	1 (0.23)
52	CPI(M)	225 (50.56)	INC	179 (40.22)	46 (10.34)	BJP	35 (7.87)	6 (1.35)
53	CPI(M)	201 (46.1)	INC	132 (30.28)	69 (15.82)	BJP	98 (22.48)	5 (1.15)
53A	CPI(M)	178 (42.28)	INC	130 (30.88)	48 (11.4)	BJP	109 (25.89)	4 (0.95)
54	CPI(M)	215 (49.88)	BJP	143 (33.18)	72 (16.7)	INC	68 (15.78)	5 (1.16)
54A	CPI(M)	272 (54.51)	BJP	136 (27.25)	136 (27.26)	INC	86 (17.23)	5 (1)
55	CPI(M)	216 (46.06)	BJP	181 (38.59)	35 (7.47)	INC	65 (13.86)	7 (1.49)
55A	CPI(M)	234 (50.98)	BJP	125 (27.23)	109 (23.75)	INC	92 (20.04)	8 (1.74)
56	CPI(M)	173 (41.69)	BJP	166 (40)	7 (1.69)	INC	73 (17.59)	3 (0.72)
56A	BJP	188 (40.17)	CPI(M)	168 (35.9)	20 (4.27)	INC	104 (22.22)	8 (1.71)
57	CPI(M)	169 (46.81)	BJP	109 (30.19)	60 (16.62)	INC	81 (22.44)	2 (0.55)
57A	CPI(M)	165 (40.05)	BJP	137 (33.25)	28 (6.8)	INC	106 (25.73)	4 (0.97)

Contd....

DISCLAIMER

The Terms of Use and Disclaimer of Datanet India Private Limited (hereinafter referred to as "Datanet") for use of this analysis report of **Vattiyoorkavu Assembly Constituency (Vattiyoorkavu Vidhan Sabha)** :-

1. **Assembly Factbook™** is a Registered Trade Mark owned by Datanet.
2. All the maps are sketched and graphical representation only and have not been drawn to the scale and also not to represent the actual geographical area or boundary of the unit.
3. The data for the aforesaid analysis is based on authentic sources and has been culled from the various publications of Census, CSO and NSSO for district and block level data, various central and state government departments, Central & State Elections Commissions and the concerned Returning Officers' releases, Electoral Rolls, Election results and allied publications, internal assessment, surveys, estimates and analysis. Therefore, certain adjustment of data at micro level may have been done to arrive closer to the macro data.
4. Data have been provided on an "As Is" and "As AVAILABLE" basis
5. The colours shown in the maps or diagram and charts of a particular party, alliance or AC are indicative and do not represent them.
6. This publication which includes maps, sheets, graphs and data would be the property under copyright of Datanet only. The user may use these for its internal study, analysis and research purposes. It's public display, re-selling or any commercial uses by the user are not allowed.
7. Datanet has taken due care and caution in compilation and processing of data and allied information, but does not guarantee the accuracy, adequacy or completeness of any information/analysis and will be not responsible for any errors or omissions or for the results obtained from the use of such information/analysis.
8. All the contents for the publication have been culled from various authentic sources and Datanet reasonably believes such sources to be reliable, but does not make any representations, express or implied as to the accuracy or fitness of use of such information. The information or contents of the information/analysis do not constitute advice and should not be relied upon in making (or refraining from making) any decision. Any reliance placed upon the information provided by Datanet is the sole responsibility and strictly at the user's risk.
9. In no event will Datanet be liable for any damages (including, without limitation, damages for loss of business projects, or loss of profits) arising in contract, tort or otherwise from the use of or inability to use any of its contents, or from any action taken (or refrained from being taken) as a result of using the analysis or any of its contents. Datanet its directors, owners, editors, officials, employees, distributor and agents or any associate will not be liable for any errors in the information contained or any consequences arising from the use of the contents of the provided information/analysis.
10. If any provision of these terms and conditions is held invalid or illegal or unenforceable for any reason by any court of competent jurisdiction, such provision shall be severed and the remainder of provisions of the terms and conditions shall continue in full force and effect as if the Term of Use had been executed with the invalid, illegal or unenforceable provision eliminated.
11. If there are any discrepancies in the information provided, please bring it to attention of Datanet for suitable rectification measures.

Buy Online This Complete Book At
Datanet India eBooks Store

www.indiastatpublications.com

or go directly at

[http://www.indiastatpublications.com/
Assembly_factbook/Kerala/Thiruvananthapuram/
Vattiyoorkavu](http://www.indiastatpublications.com/Assembly_factbook/Kerala/Thiruvananthapuram/Vattiyoorkavu)

i indiastat elections

ISBN : 978-93-5313-649-9



9 789353 136499