



Kerala

Assembly Factbook™

Irinjalakuda Assembly Constituency



Key Electoral Data of Irinjalakuda
Assembly Constituency (Vidhan Sabha)

Kerala

Assembly Factbook™

Irinjalakuda Assembly Constituency



Irinjalakuda Vidhan Sabha

Editor & Director

Dr. R.K. Thukral

Research Editor

Dr. Shafeeq Rahman

Compiled, Researched and Published by Datanet India Pvt. Ltd.

D-100, 1st Floor,

Okhla Industrial Area, Phase-I,
New Delhi- 110020.

Ph.: 91-11- 43580781-84

Email : support@indiastatpublications.com

Website : www.indiastatelections.com

Online Book Store :

www.indiastatpublications.com

Report No. : AFB/KR-070-0123

ISBN : 978-93-5313-626-0

First Edition : January, 2018

Sixth Updated Edition : January, 2023

Price : Rs.11500/-

US\$ 310

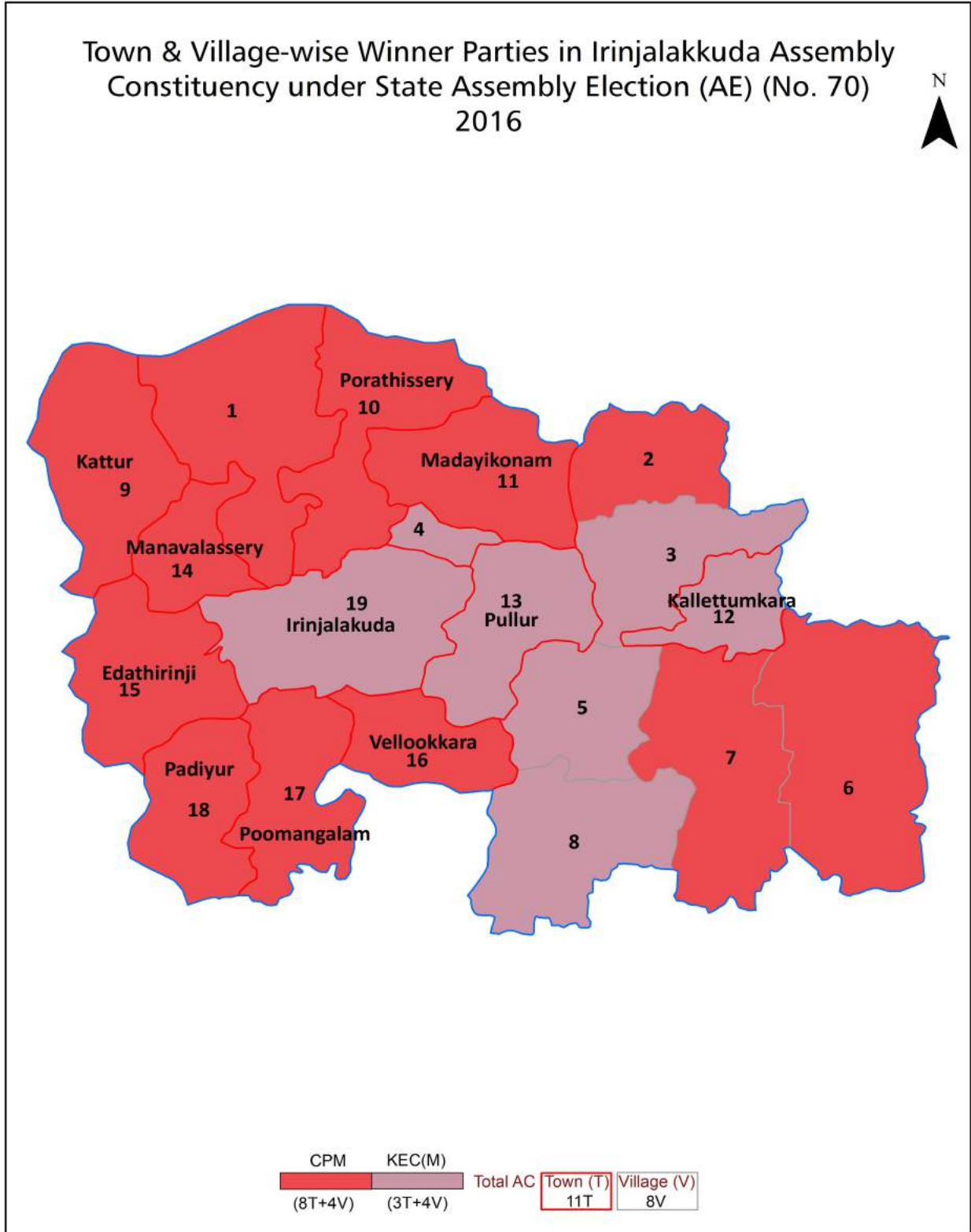
© **Datanet India Pvt. Ltd.**

All rights reserved. No part of this book may be reproduced, stored in a retrieval system or transmitted in any form or by any means, mechanical photocopying, photographing, scanning, recording or otherwise without the prior written permission of the publisher. Please refer to Disclaimer at page no. 226 for the use of this publication.

Printed in India

No.	Particulars	Page No.
	Introduction	
1	Assembly Constituency - (Vidhan Sabha) at a Glance Features of Assembly as per Delimitation Commission of India (2008)	1-2
	Location and Political Maps	
2	Location Map Boundaries of Assembly Constituency - (Vidhan Sabha) in District Boundaries of Assembly Constituency under Parliamentary Constituency - (Lok Sabha) Town & Village-wise Winner Parties- 2021, 2019, 2016, 2014 and 2011	3-10
	Administrative Setup (2011)	
3	District Sub-district Towns Villages Inhabited Villages Uninhabited Villages Village Panchayat Intermediate Panchayat	11-12
	Demographics (2011)	
4	Population Households Rural/Urban Population Towns and Villages by Population Size Sex Ratio (Total & 0-6 Years) Religious Population Social Population Literacy Rate	13-14
	Electoral Features	
5	Important Dates of Last Elections Held Electors by Gender Service Electors Voters Voters Turnout Polling Stations & Average Number of Electors per Polling Station Electors by Age Group Present Elected Representatives	15-26
	Historical Summary Election Results	
6	Vote Share of Major Parties Winning Margin (Number & Percentage) Polarity of Parties Summary Result of Assembly Segment of Parliamentary Elections 2019, 2014, 2009, 2004 and 1999 Summary Result of Assembly Elections 2021, 2016, 2011, 2006, 2001, 1996, 1991, 1987, 1982, 1980, 1977, 1970, 1967, 1965, 1960 and 1957	27-51
	Polling Station Level Election Results	
7	Name and Number of Polling Station 2021, 2019, 2016, 2014 and 2011 Polling Station-wise Electors, Voters & Voters Turnout 2021, 2019, 2016, 2014 and 2011 Polling Station wise Elections Results 2021, 2019, 2016, 2014 and 2011	52-205
	Share of Assembly Constituency	
8	Share of Assembly Constituency - (Vidhan Sabha) in State, District and Parliamentary Constituency - (Lok Sabha)	206
	Socio-Economic Amenities (2011)	
9	Access to Administrative Units Agricultural, Manufacturing and Industrial Commodities Demographic Indicators Education Health & Manpower Drinking Water Supply Sanitation Entertainment and Recreations Infrastructure Power Food Allocation Distribution and Marketing of Agriculture Commodities Infrastructure Transport and Road Infrastructure Communication Banking and Financial Services Land Use Irrigation Source	208-222
10	Abbreviation & Sources	224
11	Disclaimer	226

Location & Political Map



Administrative Setup

List of Village Panchayat & Intermediate Panchayat (Block) Name - 2011

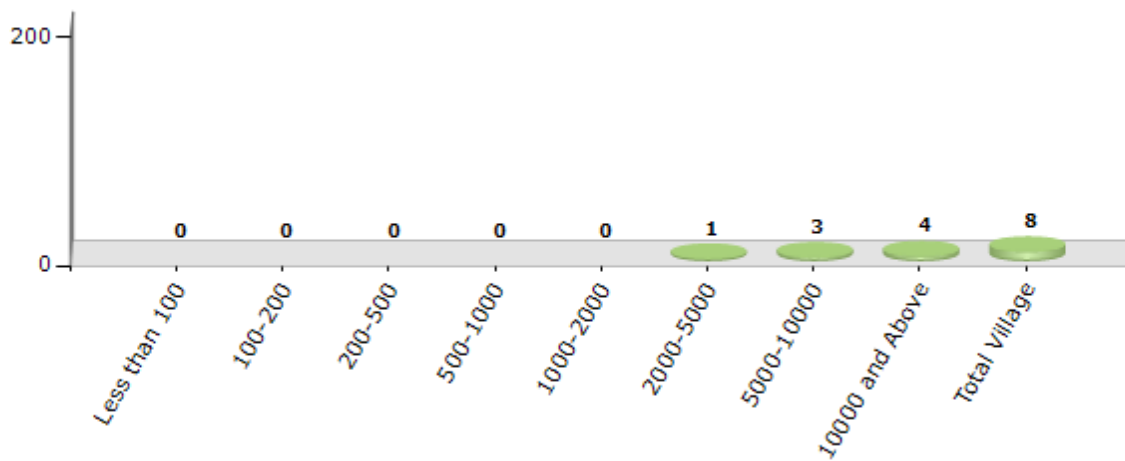
Village Name	Village Panchayat Name	Intermediate Panchayat Name
Alur	Alur	Mala
Anandapuram	Muriyad	Irinjalakuda
Irinjalakuda (Part)	Porathissery	Irinjalakuda
Kaduppassery	Vellokkara,Alur	Mala
Karalam (Part)	Karalam	Irinjalakuda
Kottanellur	Vellokkara	Vellangallur
Muriyad	Muriyad	Irinjalakuda
Thazhekkad	Alur	Mala

Demographics

Number of Villages by Population Size - 2011

Less than 100	100-200	200-500	500-1000	1000-2000	2000-5000	5000-10000	10000 and Above	Total Village
0	0	0	0	0	1	3	4	8

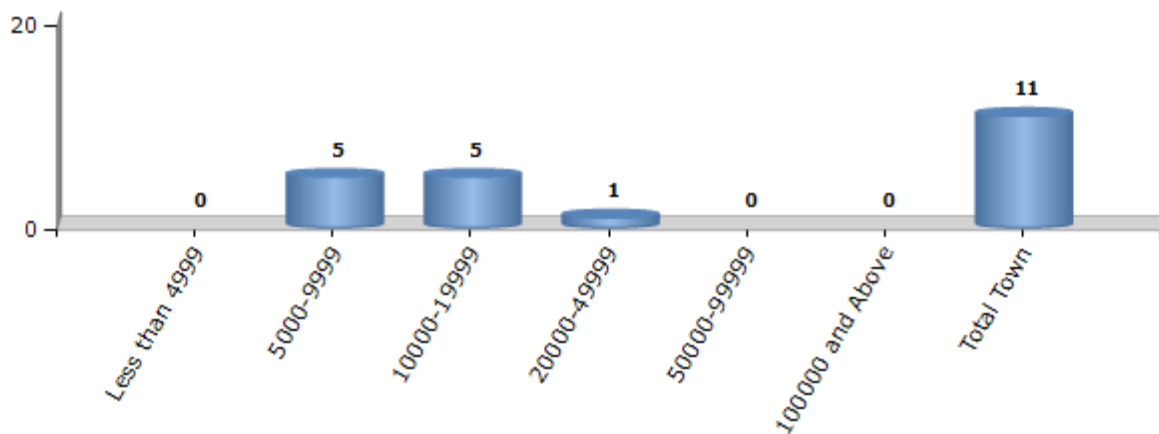
Number of Villages by Population Size - 2011



Number of Towns by Population Size - 2011

Less than 4999	5000-9999	10000-19999	20000-49999	50000-99999	100000 and Above	Total Town
0	5	5	1	0	0	11

Number of Towns by Population Size - 2011

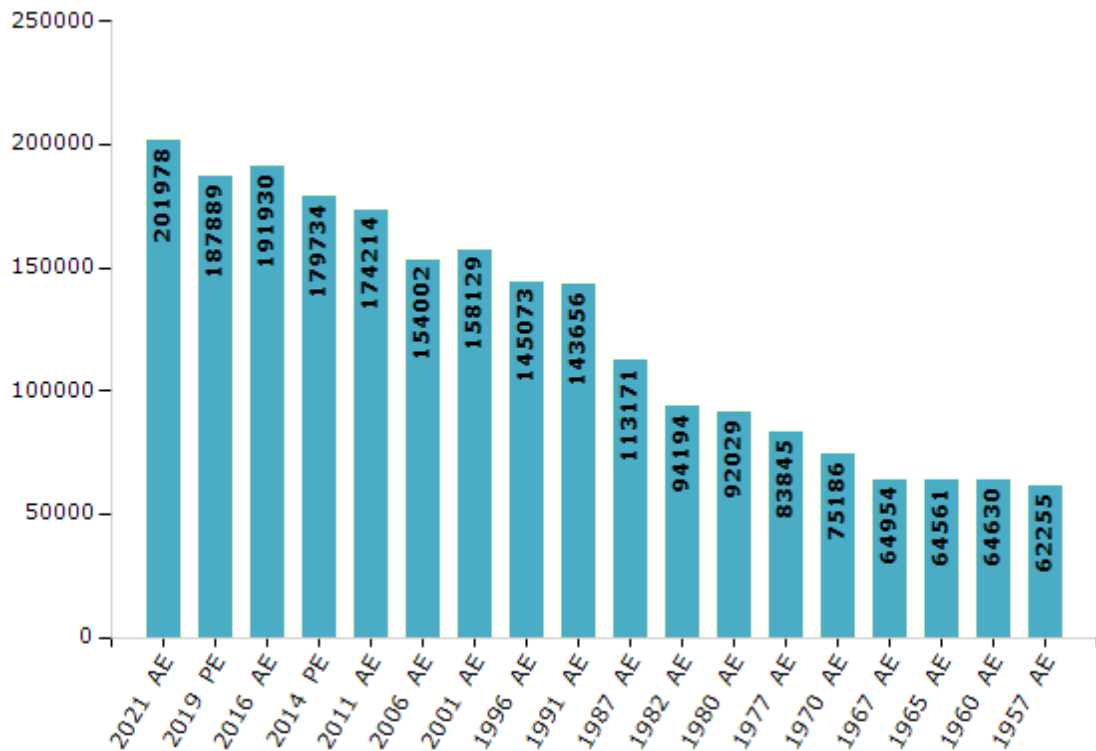


Electoral Features

Electors by Male & Female

Year	Male	Female	Others	Total	Year	Male	Female	Others	Total
2021 AE	96268	105701	9	201978	1991 AE	68572	75084	-	143656
2019 PE	89914	97973	2	187889	1987 AE	55029	58142	-	113171
2016 AE	90613	101317	0	191930	1982 AE	46419	47775	-	94194
2014 PE	84818	94916	0	179734	1980 AE	45088	46941	-	92029
2011 AE	81445	92769	0	174214	1977 AE	39351	44494	-	83845
2009 PE	-	-	-	-	1970 AE	35186	40000	-	75186
2006 AE	71370	82632	-	154002	1967 AE	-	-	-	64954
2004 PE	-	-	-	-	1965 AE	-	-	-	64561
2001 AE	72888	85241	-	158129	1960 AE	-	-	-	64630
1999 PE	-	-	-	-	1957 AE	-	-	-	62255
1996 AE	69644	75429	-	145073					

Number of Electors



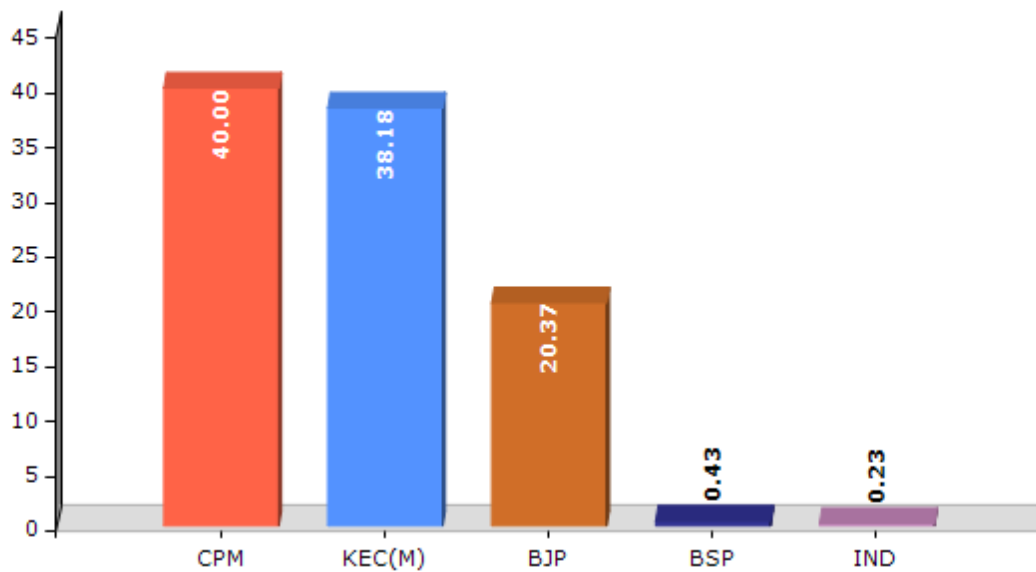
Note : AE : Assembly Election, PE : Assembly Segment of Parliamentary Election

Historical Summary Election Results

Summary Result of Assembly Election - 2016

Candidate Name	Party	Votes	Votes %
Prof. K.U. Arunan (E)	CPM	59730	40
Adv. Thomas Unniyadan	KEC(M)	57019	38.18
Santhosh Cherakulam	BJP	30420	20.37
V.C. Unnikrishnan	BSP	639	0.43
Davis Chatheli	IND	345	0.23
Ayyappan Manaykal	CPIM	314	0.21
	NOTA	857	0.57

Votes Percentage of Top Parties - 2016



Polling Station Level Election Results

Number and Name of Polling Stations (PS) (2021)

Number of Polling Stations	Name of Polling Stations	Number of Polling Stations	Name of Polling Stations
1	St. Mary's Church Catechism Hall Kattoor Kadavu, Karanchira	13A	Kattoor Panchayath Community Hall, Rajeev Gandhi Colony, Narikuzhy
1A	St. Mary's Church Catechism Hall Kattoor Kadavu, Karanchira	14	SNDP Office, Illikkad
2	St. Xaviers H S Karanchira (Booth No. 1)	14A	SNDP Office, Illikkad
2A	St. Xaviers H S Karanchira (Booth No. 1)	15	Aided LPS Karalam (Booth No. 1)
3	St. Xaviers H S Karanchira (Booth No. 2)	16	Aided LPS Karalam (Booth No. 2)
3A	St. Xaviers H S Karanchira (Booth No. 2)	17	Karalam High School (Booth No. 1)
4	St. Xaviers H S Karanchira (Booth No. 3)	18	Karalam High School (Booth No. 2)
4A	St. Xaviers H S Karanchira (Booth No. 3)	19	Adakridodharini L P S, Vellani (Booth No. 1)
5	S G U P S Karamchira (Booth No. 1)	19A	Adakridodharini L P S, Vellani (Booth No. 1)
6	S G U P S Karamchira (Booth No. 2)	20	Adakridodharini L P S, Vellani (Booth No. 2)
7	Primary Health Sub Centre Narikkuzhy, Kattoor	21	Adakridodharini L P S, Vellani (Booth No. 3)
7A	Primary Health Sub Centre Narikkuzhy, Kattoor	21A	Adakridodharini L P S, Vellani (Booth No. 3)
8	Pompay St. Mary's H S Kattoor	22	No.61 Thejus Anganawadi, Karalam
9	Pompay St. Mary's H S Kattoor (Booth No. 2)	23	Nazrath Social Centre, Chemmanda
10	Govt. High School, Kattoor (Booth No. 1)	23A	Nazrath Social Centre, Chemmanda
10A	Govt. High School, Kattoor (Booth No. 1)	24	Parish Sunday School, Chemmanda
11	Govt. High School Kattoor (Booth No. 2)	25	Rajarshy M L P S Kizhuthani (Booth No. 1)
11A	Govt. High School Kattoor (Booth No. 2)	25A	Rajarshy M L P S Kizhuthani (Booth No. 1)
12	Govt. High School Kattoor (Booth No. 3)	26	Rajarshy M L P S Kizhuthani (Booth No. 2)
12A	Govt. High School Kattoor (Booth No. 3)	26A	Rajarshy M L P S Kizhuthani (Booth No. 2)
13	Kattoor Panchayath Community Hall, Rajeev Gandhi Colony, Narikuzhy	27	Rajarshy M L P S Kizhuthani (Booth No. 3)

Contd....

Polling Station Level Election Results

Polling Station-wise Votes Secured by Overall Top Five Parties in Irinjalakuda Assembly in Assembly Election (AE) under Thrissur Parliamentary Constituency in Kerala (2021)

Number of Polling Station	Winner - Prof. R Bindu (CPI(M))	Runner-up - Adv. Thomas Unniyadan (KEC)	3rd - Dr. Jacob Thomas (BJP)	4th - Vaxerin Pereppadan (IND)	5th - Joshy Eluvathingal (IND)	NOTA	Other	Total Votes Secured
23A	298	165	132	0	2	2	0	599
24	155	282	22	1	0	0	1	461
25	237	100	130	0	3	2	0	472
25A	231	77	153	0	0	2	3	466
26	209	104	148	0	0	1	3	465
26A	177	140	165	1	0	5	0	488
27	324	176	238	0	0	2	0	740
28	200	182	118	2	0	1	0	503
28A	234	179	134	2	0	0	2	551
29	317	139	360	0	0	3	1	820
30	262	177	302	0	1	0	1	743
31	215	158	99	0	2	1	1	476
31A	244	231	106	4	1	1	2	589
32	218	209	187	4	0	0	1	619
33	184	177	109	2	0	2	2	476
33A	190	170	168	2	1	2	2	535
34	156	79	179	0	2	0	1	417
34A	163	105	119	2	0	2	1	392
35	185	180	112	3	1	0	1	482
36	147	176	50	3	0	1	0	377
36A	207	107	105	0	1	2	0	422
37	217	151	122	0	2	3	2	497
37A	272	210	101	4	1	1	1	590
38	159	182	74	1	2	0	1	419
39	167	165	68	1	1	1	0	403
39A	242	127	124	2	0	4	1	500
40	161	175	77	0	1	2	1	417
40A	149	173	81	1	2	3	2	411
41	205	147	98	0	0	1	1	452
41A	226	131	119	1	0	1	1	479
42	195	157	231	0	0	2	2	587
42A	234	158	234	2	1	3	0	632
43	359	178	254	4	3	3	5	806
44	139	131	126	0	0	2	0	398
44A	194	120	154	0	0	4	1	473

Contd....

Polling Station Level Election Results

Winner, Runner-up and 3rd Party Position & Winning Margin According to Polling Stations in Irinjalakuda Assembly in Assembly Election (AE) under Thrissur Parliamentary Constituency in Kerala (2021)

Polling Station Number	Winner Party	Winner Votes (%)	Runner-up Party	Runner-up Votes (%)	Winning Margin Votes (%)	Third Party	Third Party Votes (%)	Other Votes (%)
45	BJP	144 (39.56)	KEC	126 (34.62)	18 (4.94)	CPI(M)	90 (24.73)	4 (1.1)
46	KEC	345 (44.12)	CPI(M)	318 (40.66)	27 (3.46)	BJP	111 (14.19)	8 (1.02)
47	KEC	203 (45.72)	CPI(M)	189 (42.57)	14 (3.15)	BJP	49 (11.04)	3 (0.68)
47A	KEC	219 (48.67)	CPI(M)	179 (39.78)	40 (8.89)	BJP	51 (11.33)	1 (0.22)
48	CPI(M)	214 (44.77)	KEC	169 (35.36)	45 (9.41)	BJP	87 (18.2)	8 (1.67)
48A	CPI(M)	237 (44.05)	KEC	168 (31.23)	69 (12.82)	BJP	128 (23.79)	5 (0.93)
49	CPI(M)	159 (41.73)	KEC	146 (38.32)	13 (3.41)	BJP	74 (19.42)	2 (0.52)
49A	CPI(M)	211 (48.39)	KEC	127 (29.13)	84 (19.26)	BJP	98 (22.48)	0 (0)
50	CPI(M)	303 (39.4)	KEC	244 (31.73)	59 (7.67)	BJP	217 (28.22)	5 (0.65)
51	CPI(M)	393 (49.68)	BJP	251 (31.73)	142 (17.95)	KEC	138 (17.45)	9 (1.14)
52	KEC	274 (60.49)	CPI(M)	120 (26.49)	154 (34)	BJP	55 (12.14)	4 (0.88)
52A	CPI(M)	209 (41.97)	KEC	158 (31.73)	51 (10.24)	BJP	126 (25.3)	5 (1)
53	KEC	262 (52.3)	CPI(M)	141 (28.14)	121 (24.16)	BJP	94 (18.76)	4 (0.8)
53A	KEC	247 (45.16)	CPI(M)	190 (34.73)	57 (10.43)	BJP	108 (19.74)	2 (0.37)
54	CPI(M)	197 (37.6)	BJP	186 (35.5)	11 (2.1)	KEC	136 (25.95)	5 (0.95)
54A	CPI(M)	285 (44.88)	BJP	206 (32.44)	79 (12.44)	KEC	136 (21.42)	8 (1.26)
55	CPI(M)	222 (47.23)	BJP	148 (31.49)	74 (15.74)	KEC	95 (20.21)	5 (1.06)
55A	CPI(M)	246 (45.64)	BJP	162 (30.06)	84 (15.58)	KEC	124 (23.01)	7 (1.3)
56	CPI(M)	271 (53.98)	BJP	120 (23.9)	151 (30.08)	KEC	108 (21.51)	3 (0.6)
56A	CPI(M)	250 (44.8)	BJP	177 (31.72)	73 (13.08)	KEC	126 (22.58)	5 (0.9)
57	BJP	169 (37.06)	CPI(M)	165 (36.18)	4 (0.88)	KEC	119 (26.1)	3 (0.66)
57A	BJP	214 (40.15)	KEC	175 (32.83)	39 (7.32)	CPI(M)	137 (25.7)	7 (1.31)
58	CPI(M)	147 (38.18)	KEC	134 (34.81)	13 (3.37)	BJP	96 (24.94)	8 (2.08)
58A	CPI(M)	217 (50.23)	KEC	151 (34.95)	66 (15.28)	BJP	61 (14.12)	3 (0.69)
59	CPI(M)	416 (52.79)	KEC	243 (30.84)	173 (21.95)	BJP	116 (14.72)	13 (1.65)
60	CPI(M)	189 (45.76)	KEC	117 (28.33)	72 (17.43)	BJP	102 (24.7)	5 (1.21)
60A	CPI(M)	233 (51.89)	BJP	104 (23.16)	129 (28.73)	KEC	103 (22.94)	9 (2)
61	CPI(M)	204 (52.31)	KEC	133 (34.1)	71 (18.21)	BJP	50 (12.82)	3 (0.77)
61A	CPI(M)	176 (40.65)	KEC	148 (34.18)	28 (6.47)	BJP	105 (24.25)	4 (0.92)
62	CPI(M)	148 (36.72)	BJP	134 (33.25)	14 (3.47)	KEC	118 (29.28)	3 (0.74)
62A	BJP	196 (45.69)	KEC	118 (27.51)	78 (18.18)	CPI(M)	111 (25.87)	4 (0.93)
63	KEC	310 (44.29)	CPI(M)	244 (34.86)	66 (9.43)	BJP	137 (19.57)	9 (1.29)
64	CPI(M)	289 (43.52)	KEC	235 (35.39)	54 (8.13)	BJP	135 (20.33)	5 (0.75)
65	CPI(M)	262 (52.72)	KEC	124 (24.95)	138 (27.77)	BJP	109 (21.93)	2 (0.4)
65A	KEC	245 (43.75)	CPI(M)	214 (38.21)	31 (5.54)	BJP	96 (17.14)	5 (0.89)

Contd....

Socio-Economic Amenities - Rural

Access to Education Facilities

Particulars	Number of Villages (% of Population)				
	Available	Not Available	If Not Available (Distance of Nearest Facility)		
			A	B	C
Govt. Primary School	5 (76)	3 (24)	1 (3)	0 (0)	0 (0)
Private Primary School	5 (61)	3 (39)	0 (0)	0 (0)	0 (0)
Govt. Middle School	5 (76)	3 (24)	1 (3)	0 (0)	0 (0)
Private Middle School	6 (87)	2 (13)	0 (0)	0 (0)	0 (0)
Govt. Secondary School	3 (54)	5 (46)	1 (3)	0 (0)	0 (0)
Private Secondary School	3 (35)	5 (65)	1 (8)	0 (0)	0 (0)
Govt. Senior Secondary School	3 (54)	5 (46)	1 (3)	2 (20)	0 (0)
Private Senior Secondary School	1 (15)	7 (85)	0 (0)	1 (8)	0 (0)
Govt. Arts and Science Degree College	0 (0)	8 (100)	2 (22)	2 (35)	0 (0)
Private Arts and Science Degree College	1 (7)	7 (93)	0 (0)	2 (27)	1 (8)
Govt. Engineering College	0 (0)	8 (100)	0 (0)	0 (0)	2 (22)
Private Engineering College	1 (7)	7 (93)	2 (21)	2 (40)	1 (10)
Govt. Medicine College	0 (0)	8 (100)	0 (0)	0 (0)	0 (0)
Private Medicine College	0 (0)	8 (100)	0 (0)	0 (0)	8 (100)
Govt. Management Institute	0 (0)	8 (100)	1 (18)	0 (0)	0 (0)
Private Management Institute	0 (0)	8 (100)	0 (0)	3 (50)	4 (32)
Govt. Polytechnic	0 (0)	8 (100)	1 (26)	1 (10)	3 (30)
Private Polytechnic	0 (0)	8 (100)	0 (0)	3 (35)	0 (0)
Govt. Vocational Training School/ITI	0 (0)	8 (100)	2 (22)	3 (48)	2 (21)
Private Vocational Training School/ITI	0 (0)	8 (100)	1 (10)	0 (0)	0 (0)
Govt. Non Formal Training Centre	0 (0)	8 (100)	0 (0)	2 (22)	3 (37)
Private Non Formal Training Centre	0 (0)	8 (100)	1 (18)	1 (15)	1 (7)
Govt. School For Disabled	0 (0)	8 (100)	0 (0)	1 (7)	2 (12)
Private School For Disabled	0 (0)	8 (100)	2 (28)	2 (40)	1 (12)
Government Others	0 (0)	8 (100)	0 (0)	0 (0)	8 (100)
Private Others	0 (0)	8 (100)	0 (0)	0 (0)	0 (0)

Note : Distance A : Less than 5 km; B : Between 5-10 km; C : 10+ km.; Source : Data Analysis is based on 2011 Census.

DISCLAIMER

The Terms of Use and Disclaimer of Datanet India Private Limited (hereinafter referred to as "Datanet") for use of this analysis report of **Irinjalakuda Assembly Constituency (Irinjalakuda Vidhan Sabha)** :-

1. **Assembly Factbook™** is a Registered Trade Mark owned by Datanet.
2. All the maps are sketched and graphical representation only and have not been drawn to the scale and also not to represent the actual geographical area or boundary of the unit.
3. The data for the aforesaid analysis is based on authentic sources and has been culled from the various publications of Census, CSO and NSSO for district and block level data, various central and state government departments, Central & State Elections Commissions and the concerned Returning Officers' releases, Electoral Rolls, Election results and allied publications, internal assessment, surveys, estimates and analysis. Therefore, certain adjustment of data at micro level may have been done to arrive closer to the macro data.
4. Data have been provided on an "As Is" and "As AVAILABLE" basis
5. The colours shown in the maps or diagram and charts of a particular party, alliance or AC are indicative and do not represent them.
6. This publication which includes maps, sheets, graphs and data would be the property under copyright of Datanet only. The user may use these for its internal study, analysis and research purposes. It's public display, re-selling or any commercial uses by the user are not allowed.
7. Datanet has taken due care and caution in compilation and processing of data and allied information, but does not guarantee the accuracy, adequacy or completeness of any information/analysis and will be not responsible for any errors or omissions or for the results obtained from the use of such information/analysis.
8. All the contents for the publication have been culled from various authentic sources and Datanet reasonably believes such sources to be reliable, but does not make any representations, express or implied as to the accuracy or fitness of use of such information. The information or contents of the information/analysis do not constitute advice and should not be relied upon in making (or refraining from making) any decision. Any reliance placed upon the information provided by Datanet is the sole responsibility and strictly at the user's risk.
9. In no event will Datanet be liable for any damages (including, without limitation, damages for loss of business projects, or loss of profits) arising in contract, tort or otherwise from the use of or inability to use any of its contents, or from any action taken (or refrained from being taken) as a result of using the analysis or any of its contents. Datanet its directors, owners, editors, officials, employees, distributor and agents or any associate will not be liable for any errors in the information contained or any consequences arising from the use of the contents of the provided information/analysis.
10. If any provision of these terms and conditions is held invalid or illegal or unenforceable for any reason by any court of competent jurisdiction, such provision shall be severed and the remainder of provisions of the terms and conditions shall continue in full force and effect as if the Term of Use had been executed with the invalid, illegal or unenforceable provision eliminated.
11. If there are any discrepancies in the information provided, please bring it to attention of Datanet for suitable rectification measures.

**Buy Online This Complete Book At
Datanet India eBooks Store**

www.indiastatpublications.com

or go directly at

[http://www.indiastatpublications.com/
Assembly_factbook/Kerala/Thrissur/Irinjalakuda](http://www.indiastatpublications.com/Assembly_factbook/Kerala/Thrissur/Irinjalakuda)

 **india**stat**elections**

