



Kerala

Assembly Factbook™

Manalur Assembly Constituency



Key Electoral Data of Manalur
Assembly Constituency (Vidhan Sabha)

Kerala

Assembly Factbook™

Manalur Assembly Constituency



Manalur Vidhan Sabha

Editor & Director

Dr. R.K. Thukral

Research Editor

Dr. Shafeeq Rahman

Compiled, Researched and Published by Datanet India Pvt. Ltd.

D-100, 1st Floor,

Okhla Industrial Area, Phase-I,
New Delhi- 110020.

Ph.: 91-11- 43580781-84

Email : support@indiastatpublications.com

Website : www.indiastatelections.com

Online Book Store :

www.indiastatpublications.com

Report No. : AFB/KR-064-0123

ISBN : 978-93-5313-631-4

First Edition : January, 2018

Sixth Updated Edition : January, 2023

Price : Rs.11500/-

US\$ 310

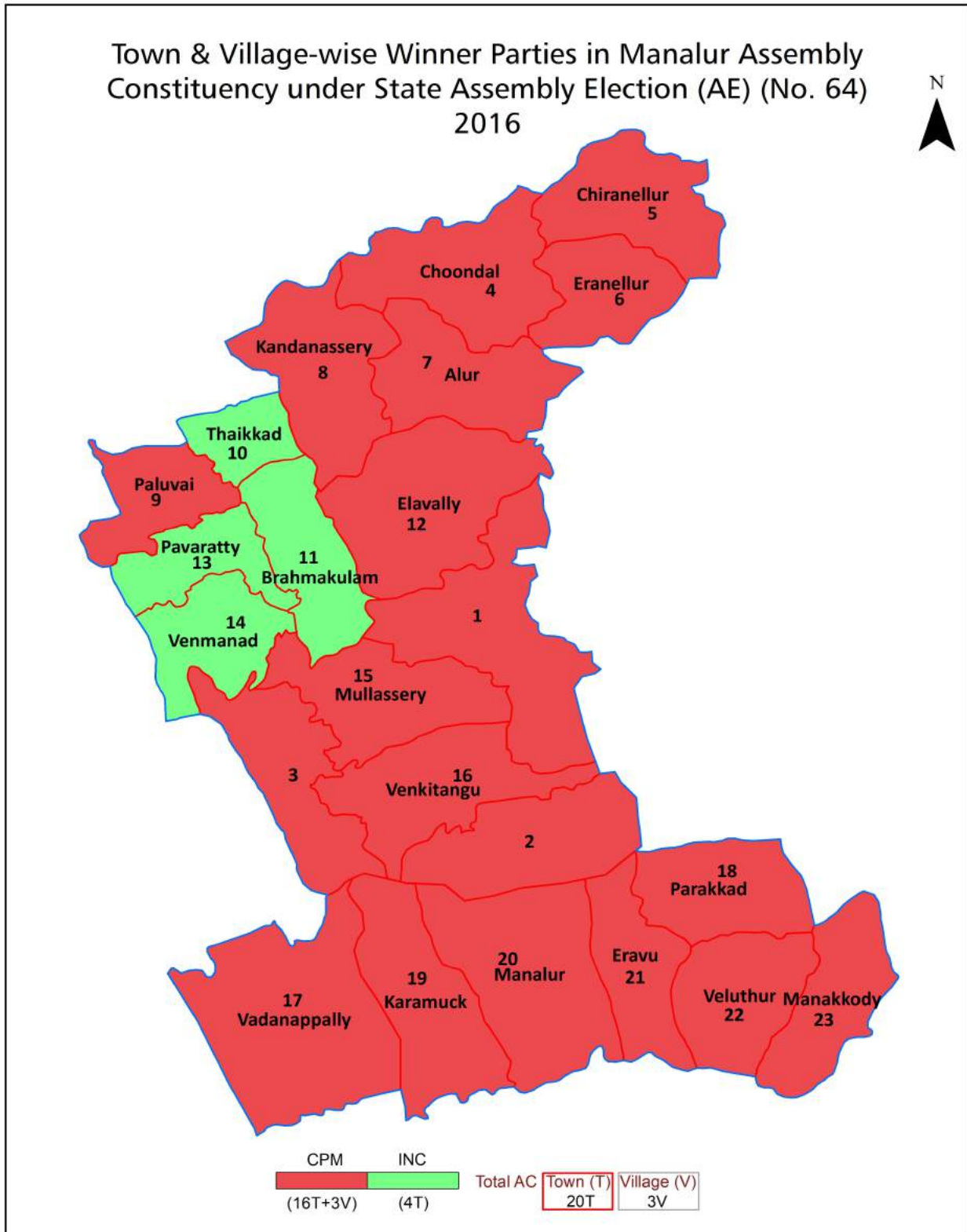
© Datanet India Pvt. Ltd.

All rights reserved. No part of this book may be reproduced, stored in a retrieval system or transmitted in any form or by any means, mechanical photocopying, photographing, scanning, recording or otherwise without the prior written permission of the publisher. Please refer to Disclaimer at page no. 230 for the use of this publication.

Printed in India

No.	Particulars	Page No.
	Introduction	
1	Assembly Constituency - (Vidhan Sabha) at a Glance Features of Assembly as per Delimitation Commission of India (2008)	1-2
	Location and Political Maps	
2	Location Map Boundaries of Assembly Constituency - (Vidhan Sabha) in District Boundaries of Assembly Constituency under Parliamentary Constituency - (Lok Sabha) Town & Village-wise Winner Parties- 2021, 2019, 2016, 2014 and 2011	3-10
	Administrative Setup (2011)	
3	District Sub-district Towns Villages Inhabited Villages Uninhabited Villages Village Panchayat Intermediate Panchayat	11-12
	Demographics (2011)	
4	Population Households Rural/Urban Population Towns and Villages by Population Size Sex Ratio (Total & 0-6 Years) Religious Population Social Population Literacy Rate	13-14
	Electoral Features	
5	Important Dates of Last Elections Held Electors by Gender Service Electors Voters Voters Turnout Polling Stations & Average Number of Electors per Polling Station Electors by Age Group Present Elected Representatives	15-26
	Historical Summary Election Results	
6	Vote Share of Major Parties Winning Margin (Number & Percentage) Polarity of Parties Summary Result of Assembly Segment of Parliamentary Elections 2019, 2014, 2009, 2004 and 1999 Summary Result of Assembly Elections 2021, 2016, 2011, 2006, 2001, 1996, 1991, 1987, 1982, 1980, 1977, 1970, 1967, 1965, 1960 and 1957	27-51
	Polling Station Level Election Results	
7	Name and Number of Polling Station 2021, 2019, 2016, 2014 and 2011 Polling Station-wise Electors, Voters & Voters Turnout 2021, 2019, 2016, 2014 and 2011 Polling Station wise Elections Results 2021, 2019, 2016, 2014 and 2011	52-209
	Share of Assembly Constituency	
8	Share of Assembly Constituency - (Vidhan Sabha) in State, District and Parliamentary Constituency - (Lok Sabha)	210
	Socio-Economic Amenities (2011)	
9	Access to Administrative Units Agricultural, Manufacturing and Industrial Commodities Demographic Indicators Education Health & Manpower Drinking Water Supply Sanitation Entertainment and Receptions Infrastructure Power Food Allocation Distribution and Marketing of Agriculture Commodities Infrastructure Transport and Road Infrastructure Communication Banking and Financial Services Land Use Irrigation Source	212-226
10	Abbreviation & Sources	228
11	Disclaimer	230

Location & Political Map



Administrative Setup

List of Village Panchayat & Intermediate Panchayat (Block) Name - 2011

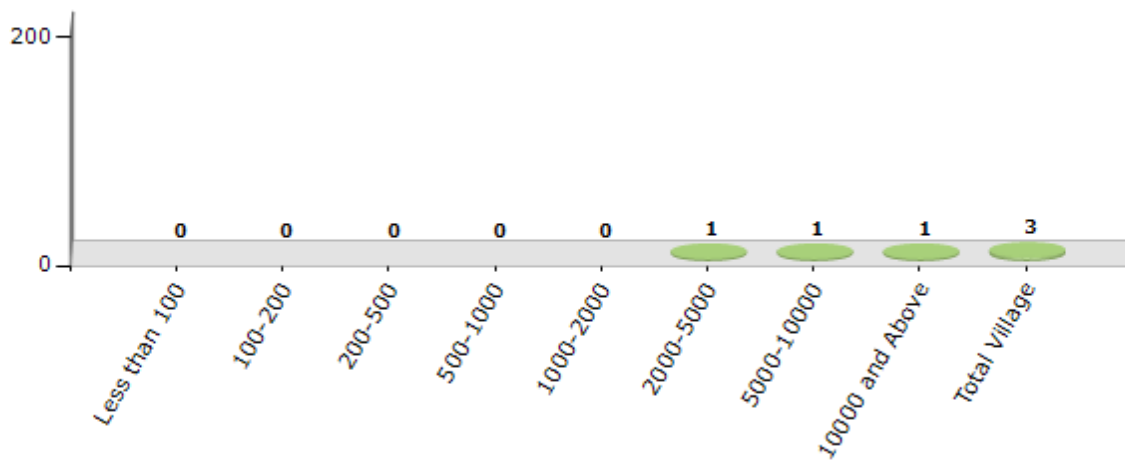
Village Name	Village Panchayat Name	Intermediate Panchayat Name
Annakara	Mullassery	Mullassery
Irimbranallur	Venkidangu	Mullassery
Kundazhiyur	Venkidangu	Mullassery

Demographics

Number of Villages by Population Size - 2011

Less than 100	100-200	200-500	500-1000	1000-2000	2000-5000	5000-10000	10000 and Above	Total Village
0	0	0	0	0	1	1	1	3

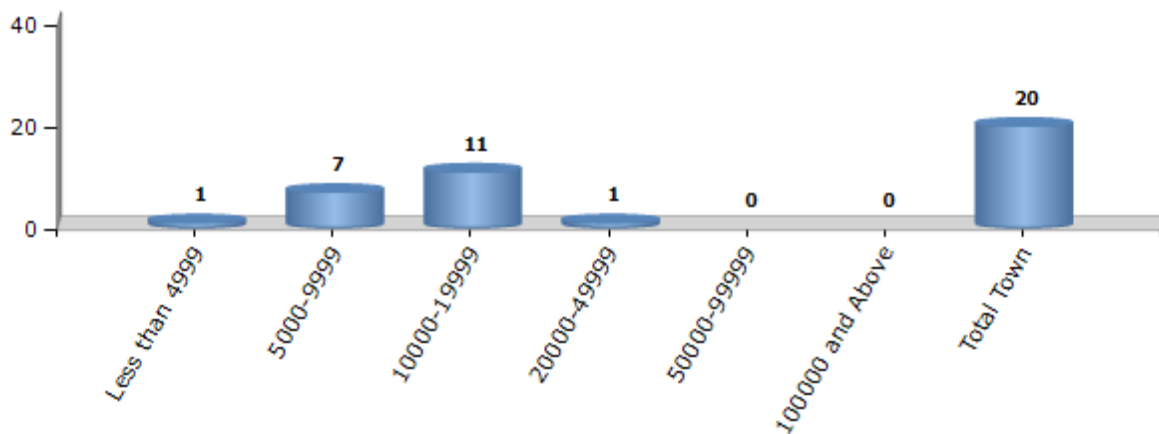
Number of Villages by Population Size - 2011



Number of Towns by Population Size - 2011

Less than 4999	5000-9999	10000-19999	20000-49999	50000-99999	100000 and Above	Total Town
1	7	11	1	0	0	20

Number of Towns by Population Size - 2011



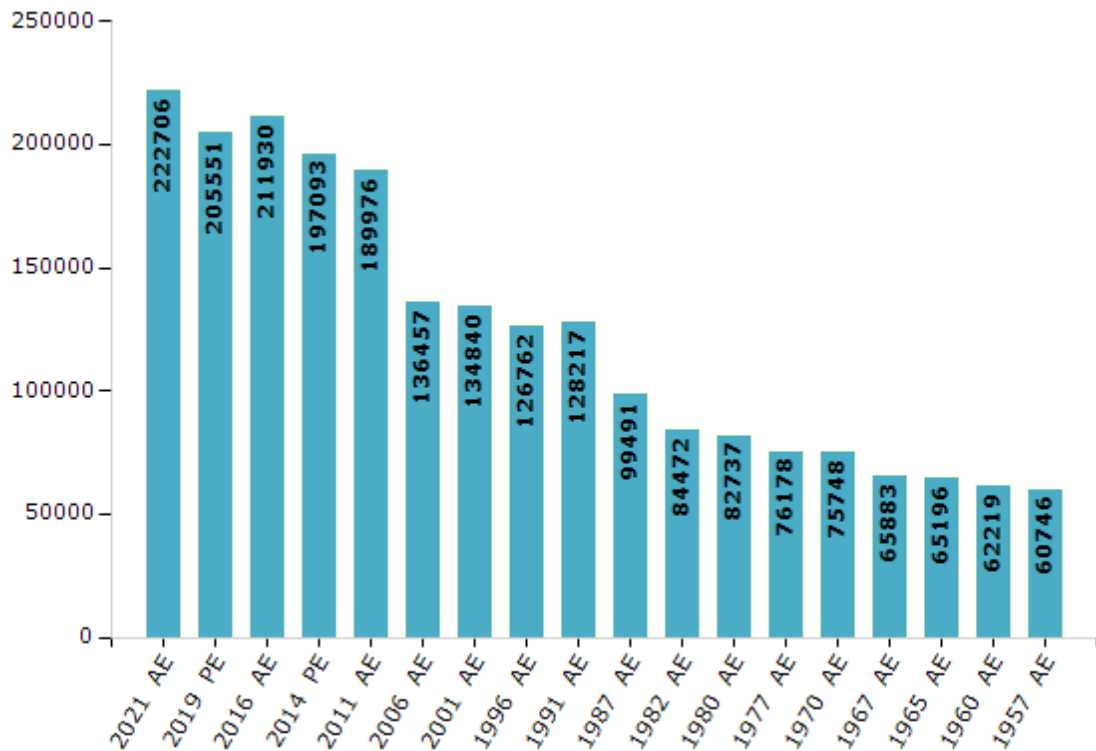
Electoral Features

Electors by Male & Female

Year	Male	Female	Others	Total
2021 AE	106883	115821	2	222706
2019 PE	98929	106620	2	205551
2016 AE	100371	111559	0	211930
2014 PE	93030	104063	0	197093
2011 AE	88550	101426	0	189976
2009 PE	-	-	-	-
2006 AE	63082	73375	-	136457
2004 PE	-	-	-	-
2001 AE	61939	72901	-	134840
1999 PE	-	-	-	-
1996 AE	58289	68473	-	126762

Year	Male	Female	Others	Total
1991 AE	60760	67457	-	128217
1987 AE	45524	53967	-	99491
1982 AE	36354	48118	-	84472
1980 AE	35601	47136	-	82737
1977 AE	33630	42548	-	76178
1970 AE	35230	40518	-	75748
1967 AE	-	-	-	65883
1965 AE	-	-	-	65196
1960 AE	-	-	-	62219
1957 AE	-	-	-	60746

Number of Electors



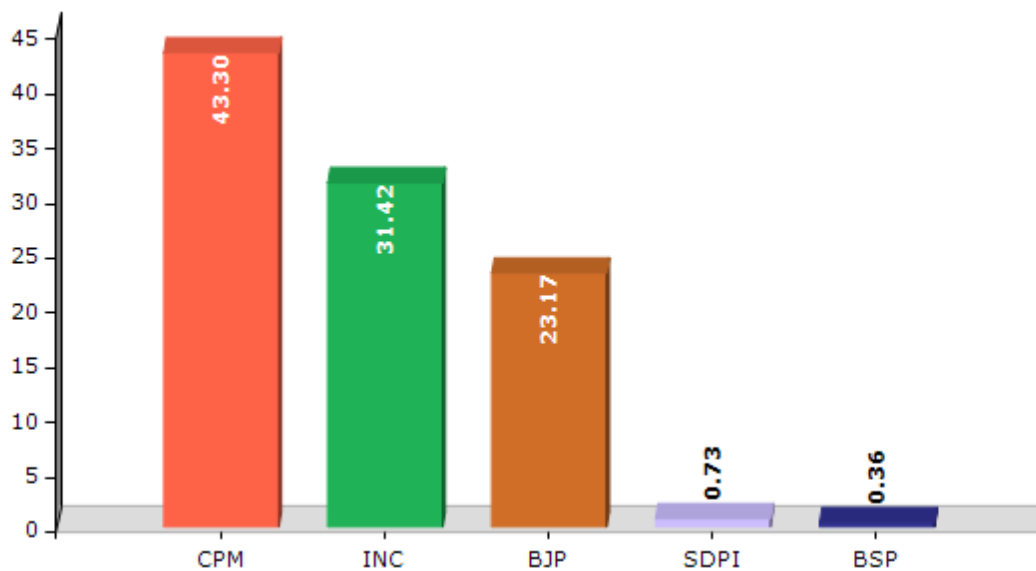
Note : AE : Assembly Election, PE : Assembly Segment of Parliamentary Election

Historical Summary Election Results

Summary Result of Assembly Election - 2016

Candidate Name	Party	Votes	Votes %
Murali Perunelly	CPM	70422	43.3
O.Abdu Rahimankutty	INC	51097	31.42
A.N.Radhakrishnan	BJP	37680	23.17
Hussair.K.K	SDPI	1180	0.73
Abhayan.N.A	BSP	588	0.36
Moidutty Haji	PDP	529	0.33
Shaji Kuriyan. Pananghat	IND	262	0.16
Soman Pillai	IND	132	0.08
	NOTA	730	0.45

Votes Percentage of Top Parties - 2016



Polling Station Level Election Results

Number and Name of Polling Stations (PS) (2021)

Number of Polling Stations	Name of Polling Stations	Number of Polling Stations	Name of Polling Stations
1	St. Johns L.P. School Thaikkad (East Side)	15A	St. Thomas U.P. School, Kunamuchi A Block
2	St. Johns L.P. School Thaikkad	16	St. Thomas U.P. School, Kunamuchi B Block
3	St. Therasas C G High School, Brahmakulam	16A	St. Thomas U.P. School, Kunamuchi B Block
4	St. Therasas C G High School, Brahmakulam	17	Musleem Madrassa Chovallur, A Block
5	V.R. Appu Memmorial High School, Thaikkad	17A	Musleem Madrassa Chovallur, A Block
6	V.R. Appu Memmorial High School, Thaikkad	18	Musleem Madrassa Chovallur, B Block
7	Aided L.P. School, Brahmakulam	18A	Musleem Madrassa Chovallur, B Block
7A	Aided L.P. School, Brahmakulam	19	Sreekrishna College, Arikaniyur
8	Aided L.P. School, Brahmakulam	20	Sreekrishna College, Arikaniyur
9	St. Antony's Convent U.P. School Paluvai, Main Building (East Side)	21	St. Joseph L.P. School, Aloor A Block
9A	St. Antony's Convent U.P. School Paluvai, Main Building (East Side)	22	St. Joseph L.P. School, Aloor B Block
10	St. Antony's Convent U.P. School Paluvai, Main Building	22A	St. Joseph L.P. School, Aloor B Block
11	St. Antony's Convent U.P. School Paluvai, Main Building (East Side)	23	St. Joseph L.P. School, Aloor C Block
11A	St. Antony's Convent U.P. School Paluvai, Main Building (East Side)	24	Grameena Vayanasala, Kandanassery
12	IMA Hall, Pancharamukku	24A	Grameena Vayanasala, Kandanassery
12A	IMA Hall, Pancharamukku	25	St. Francis Girls High School, Mattam A Block
13	Aided Mappilla L P School Paluvai (North Side)	25A	St. Francis Girls High School, Mattam A Block
13A	Aided Mappilla L P School Paluvai (North Side)	26	St. Francis Girls High School, Mattam B Block
14	Aided Mappilla L P School Paluvai (South Side)	26A	St. Francis Girls High School, Mattam B Block
14A	Aided Mappilla L P School Paluvai (South Side)	27	St. Francis Girls High School, Mattam C Block
15	St. Thomas U.P. School, Kunamuchi A Block	27A	St. Francis Girls High School, Mattam C Block

Contd....

Polling Station Level Election Results

Polling Station-wise Votes Secured by Overall Top Five Parties in Manalur Assembly in Assembly Election (AE) under Thrissur Parliamentary Constituency in Kerala (2021)

Number of Polling Station	Winner - Murali Perunelly (CPI(M))	Runner-up - Vijay Hari (INC)	3rd - A.N. Radha krishnan (BJP)	4th - P.Faisal Ibrahim (SDPI)	5th - Devarajan Mookola (IND)	NOTA	Other	Total Votes Secured
24A	339	104	108	0	1	1	2	555
25	193	141	117	0	3	1	1	456
25A	292	228	91	2	1	2	2	618
26	198	180	95	1	3	3	1	481
26A	177	249	124	1	1	1	0	553
27	184	180	79	0	3	1	1	448
27A	222	182	86	1	2	4	2	499
28	233	104	114	1	3	0	0	455
28A	249	241	60	7	2	2	3	564
29	344	256	152	2	3	1	2	760
30	142	62	186	2	3	1	1	397
30A	292	35	150	0	1	0	6	484
31	382	70	206	3	1	4	4	670
32	365	140	192	0	1	2	1	701
33	213	62	101	8	0	0	1	385
33A	253	108	80	2	1	7	1	452
34	240	152	85	17	0	3	6	503
34A	220	167	139	2	1	4	3	536
35	350	136	167	25	2	1	0	681
36	402	223	112	10	3	8	1	759
37	336	252	144	0	1	2	1	736
38	310	274	148	10	1	6	4	753
39	347	304	95	4	2	4	0	756
40	196	160	10	25	0	2	0	393
40A	262	161	7	42	1	2	1	476
41	223	130	90	3	0	2	0	448
41A	279	182	17	9	0	2	0	489
42	201	183	65	0	0	7	0	456
42A	203	232	81	0	2	2	2	522
43	205	154	119	11	0	0	1	490
43A	302	128	83	26	0	2	0	541
44	222	172	46	8	1	4	1	454
44A	320	100	64	43	2	1	2	532
45	261	65	177	2	0	2	0	507
45A	256	105	141	2	2	0	0	506

Contd....

Polling Station Level Election Results

Winner, Runner-up and 3rd Party Position & Winning Margin According to Polling Stations in Manaluru Assembly in Assembly Election (AE) under Thrissur Parliamentary Constituency in Kerala (2021)

Polling Station Number	Winner Party	Winner Votes (%)	Runner-up Party	Runner-up Votes (%)	Winning Margin Votes (%)	Third Party	Third Party Votes (%)	Other Votes (%)
46	CPI(M)	252 (49.12)	INC	160 (31.19)	92 (17.93)	BJP	98 (19.1)	3 (0.58)
46A	CPI(M)	205 (38.97)	INC	188 (35.74)	17 (3.23)	BJP	128 (24.33)	5 (0.95)
47	CPI(M)	282 (50.63)	INC	183 (32.85)	99 (17.78)	BJP	86 (15.44)	6 (1.08)
47A	CPI(M)	326 (57.9)	INC	122 (21.67)	204 (36.23)	BJP	105 (18.65)	10 (1.78)
48	CPI(M)	288 (55.71)	INC	150 (29.01)	138 (26.7)	BJP	74 (14.31)	5 (0.97)
48A	CPI(M)	247 (51.14)	INC	128 (26.5)	119 (24.64)	BJP	105 (21.74)	3 (0.62)
49	CPI(M)	300 (62.37)	BJP	113 (23.49)	187 (38.88)	INC	58 (12.06)	10 (2.08)
49A	CPI(M)	319 (64.84)	BJP	102 (20.73)	217 (44.11)	INC	66 (13.41)	5 (1.02)
50	CPI(M)	254 (55.58)	INC	137 (29.98)	117 (25.6)	BJP	59 (12.91)	7 (1.53)
50A	CPI(M)	311 (55.04)	INC	138 (24.42)	173 (30.62)	BJP	104 (18.41)	12 (2.12)
51	CPI(M)	225 (48.08)	INC	176 (37.61)	49 (10.47)	BJP	61 (13.03)	6 (1.28)
51A	CPI(M)	285 (48.89)	INC	228 (39.11)	57 (9.78)	BJP	59 (10.12)	11 (1.89)
52	CPI(M)	241 (51.28)	INC	159 (33.83)	82 (17.45)	BJP	64 (13.62)	6 (1.28)
52A	CPI(M)	316 (53.11)	INC	223 (37.48)	93 (15.63)	BJP	53 (8.91)	3 (0.5)
53	CPI(M)	464 (56.17)	INC	227 (27.48)	237 (28.69)	BJP	130 (15.74)	5 (0.61)
54	CPI(M)	351 (54)	INC	251 (38.62)	100 (15.38)	BJP	30 (4.62)	18 (2.77)
55	CPI(M)	387 (54.35)	INC	226 (31.74)	161 (22.61)	BJP	91 (12.78)	8 (1.12)
56	CPI(M)	403 (57.57)	BJP	184 (26.29)	219 (31.28)	INC	91 (13)	22 (3.14)
57	CPI(M)	209 (41.22)	BJP	157 (30.97)	52 (10.25)	INC	130 (25.64)	11 (2.17)
57A	CPI(M)	202 (39.15)	BJP	193 (37.4)	9 (1.75)	INC	118 (22.87)	3 (0.58)
58	CPI(M)	160 (38.37)	BJP	132 (31.65)	28 (6.72)	INC	122 (29.26)	3 (0.72)
58A	CPI(M)	291 (56.95)	INC	156 (30.53)	135 (26.42)	BJP	55 (10.76)	9 (1.76)
59	CPI(M)	391 (53.49)	INC	276 (37.76)	115 (15.73)	BJP	49 (6.7)	15 (2.05)
60	INC	194 (49.36)	CPI(M)	150 (38.17)	44 (11.19)	BJP	44 (11.2)	5 (1.27)
60A	INC	267 (53.94)	CPI(M)	171 (34.55)	96 (19.39)	BJP	50 (10.1)	7 (1.41)
61	CPI(M)	335 (47.93)	BJP	231 (33.05)	104 (14.88)	INC	123 (17.6)	10 (1.43)
62	CPI(M)	188 (40.09)	BJP	172 (36.67)	16 (3.42)	INC	108 (23.03)	1 (0.21)
62A	CPI(M)	222 (43.44)	INC	148 (28.96)	74 (14.48)	BJP	133 (26.03)	8 (1.57)
63	CPI(M)	231 (47.43)	INC	151 (31.01)	80 (16.42)	BJP	103 (21.15)	2 (0.41)
63A	CPI(M)	223 (36.62)	INC	201 (33)	22 (3.62)	BJP	179 (29.39)	6 (0.99)
64	CPI(M)	228 (57.72)	BJP	96 (24.3)	132 (33.42)	INC	58 (14.68)	13 (3.29)
64A	CPI(M)	235 (53.53)	BJP	107 (24.37)	128 (29.16)	INC	81 (18.45)	16 (3.64)
65	CPI(M)	158 (40.2)	BJP	135 (34.35)	23 (5.85)	INC	92 (23.41)	8 (2.04)
65A	CPI(M)	211 (51.34)	BJP	117 (28.47)	94 (22.87)	INC	71 (17.27)	12 (2.92)
66	CPI(M)	262 (62.38)	BJP	82 (19.52)	180 (42.86)	INC	64 (15.24)	12 (2.86)

Contd....

Socio-Economic Amenities - Rural

Access to Education Facilities

Particulars	Number of Villages (% of Population)				
	Available	Not Available	If Not Available (Distance of Nearest Facility)		
			A	B	C
Govt. Primary School	3 (100)	0 (0)	0 (0)	0 (0)	0 (0)
Private Primary School	2 (86)	1 (14)	0 (0)	0 (0)	0 (0)
Govt. Middle School	2 (86)	1 (14)	1 (14)	0 (0)	0 (0)
Private Middle School	2 (86)	1 (14)	0 (0)	0 (0)	0 (0)
Govt. Secondary School	1 (45)	2 (55)	2 (55)	0 (0)	0 (0)
Private Secondary School	0 (0)	3 (100)	0 (0)	0 (0)	0 (0)
Govt. Senior Secondary School	1 (45)	2 (55)	2 (55)	0 (0)	0 (0)
Private Senior Secondary School	0 (0)	3 (100)	0 (0)	0 (0)	0 (0)
Govt. Arts and Science Degree College	0 (0)	3 (100)	0 (0)	0 (0)	2 (59)
Private Arts and Science Degree College	1 (41)	2 (59)	0 (0)	0 (0)	0 (0)
Govt. Engineering College	0 (0)	3 (100)	0 (0)	0 (0)	3 (100)
Private Engineering College	0 (0)	3 (100)	0 (0)	0 (0)	0 (0)
Govt. Medicine College	0 (0)	3 (100)	0 (0)	0 (0)	3 (100)
Private Medicine College	0 (0)	3 (100)	0 (0)	0 (0)	0 (0)
Govt. Management Institute	0 (0)	3 (100)	0 (0)	0 (0)	2 (59)
Private Management Institute	0 (0)	3 (100)	0 (0)	0 (0)	1 (41)
Govt. Polytechnic	0 (0)	3 (100)	0 (0)	0 (0)	3 (100)
Private Polytechnic	0 (0)	3 (100)	0 (0)	0 (0)	0 (0)
Govt. Vocational Training School/ITI	0 (0)	3 (100)	0 (0)	0 (0)	3 (100)
Private Vocational Training School/ITI	0 (0)	3 (100)	0 (0)	0 (0)	0 (0)
Govt. Non Formal Training Centre	0 (0)	3 (100)	0 (0)	0 (0)	3 (100)
Private Non Formal Training Centre	0 (0)	3 (100)	0 (0)	0 (0)	0 (0)
Govt. School For Disabled	0 (0)	3 (100)	0 (0)	0 (0)	3 (100)
Private School For Disabled	0 (0)	3 (100)	0 (0)	0 (0)	0 (0)
Government Others	0 (0)	3 (100)	0 (0)	0 (0)	3 (100)
Private Others	0 (0)	3 (100)	0 (0)	0 (0)	0 (0)

Note : Distance A : Less than 5 km; B : Between 5-10 km; C : 10+ km.; Source : Data Analysis is based on 2011 Census.

DISCLAIMER

The Terms of Use and Disclaimer of Datanet India Private Limited (hereinafter referred to as "Datanet") for use of this analysis report of **Manalur Assembly Constituency (Manalur Vidhan Sabha) :-**

1. **Assembly Factbook™** is a Registered Trade Mark owned by Datanet.
2. All the maps are sketched and graphical representation only and have not been drawn to the scale and also not to represent the actual geographical area or boundary of the unit.
3. The data for the aforesaid analysis is based on authentic sources and has been culled from the various publications of Census, CSO and NSSO for district and block level data, various central and state government departments, Central & State Elections Commissions and the concerned Returning Officers' releases, Electoral Rolls, Election results and allied publications, internal assessment, surveys, estimates and analysis. Therefore, certain adjustment of data at micro level may have been done to arrive closer to the macro data.
4. Data have been provided on an "As Is" and "As AVAILABLE" basis
5. The colours shown in the maps or diagram and charts of a particular party, alliance or AC are indicative and do not represent them.
6. This publication which includes maps, sheets, graphs and data would be the property under copyright of Datanet only. The user may use these for its internal study, analysis and research purposes. It's public display, re-selling or any commercial uses by the user are not allowed.
7. Datanet has taken due care and caution in compilation and processing of data and allied information, but does not guarantee the accuracy, adequacy or completeness of any information/analysis and will be not responsible for any errors or omissions or for the results obtained from the use of such information/analysis.
8. All the contents for the publication have been culled from various authentic sources and Datanet reasonably believes such sources to be reliable, but does not make any representations, express or implied as to the accuracy or fitness of use of such information. The information or contents of the information/analysis do not constitute advice and should not be relied upon in making (or refraining from making) any decision. Any reliance placed upon the information provided by Datanet is the sole responsibility and strictly at the user's risk.
9. In no event will Datanet be liable for any damages (including, without limitation, damages for loss of business projects, or loss of profits) arising in contract, tort or otherwise from the use of or inability to use any of its contents, or from any action taken (or refrained from being taken) as a result of using the analysis or any of its contents. Datanet its directors, owners, editors, officials, employees, distributor and agents or any associate will not be liable for any errors in the information contained or any consequences arising from the use of the contents of the provided information/analysis.
10. If any provision of these terms and conditions is held invalid or illegal or unenforceable for any reason by any court of competent jurisdiction, such provision shall be severed and the remainder of provisions of the terms and conditions shall continue in full force and effect as if the Term of Use had been executed with the invalid, illegal or unenforceable provision eliminated.
11. If there are any discrepancies in the information provided, please bring it to attention of Datanet for suitable rectification measures.

**Buy Online This Complete Book At
Datanet India eBooks Store**

www.indiastatpublications.com

or go directly at

[http://www.indiastatpublications.com/
Assembly_factbook/Kerala/Thrissur/Manalur](http://www.indiastatpublications.com/Assembly_factbook/Kerala/Thrissur/Manalur)

 **indiastat**elections

