



Kerala

Assembly Factbook™

Nattika Assembly Constituency



Key Electoral Data of Nattika
Assembly Constituency (Vidhan Sabha)

Kerala

Assembly Factbook™

Nattika Assembly Constituency



Nattika Vidhan Sabha

Editor & Director

Dr. R.K. Thukral

Research Editor

Dr. Shafeeq Rahman

Compiled, Researched and Published by Datanet India Pvt. Ltd.

D-100, 1st Floor,

Okhla Industrial Area, Phase-I,
New Delhi- 110020.

Ph.: 91-11- 43580781-84

Email : support@indiastatpublications.com

Website : www.indiastatelections.com

Online Book Store :

www.indiastatpublications.com

Report No. : AFB/KR-068-0123

ISBN : 978-93-5313-634-5

First Edition : January, 2018

Sixth Updated Edition : January, 2023

Price : Rs.11500/-

US\$ 310

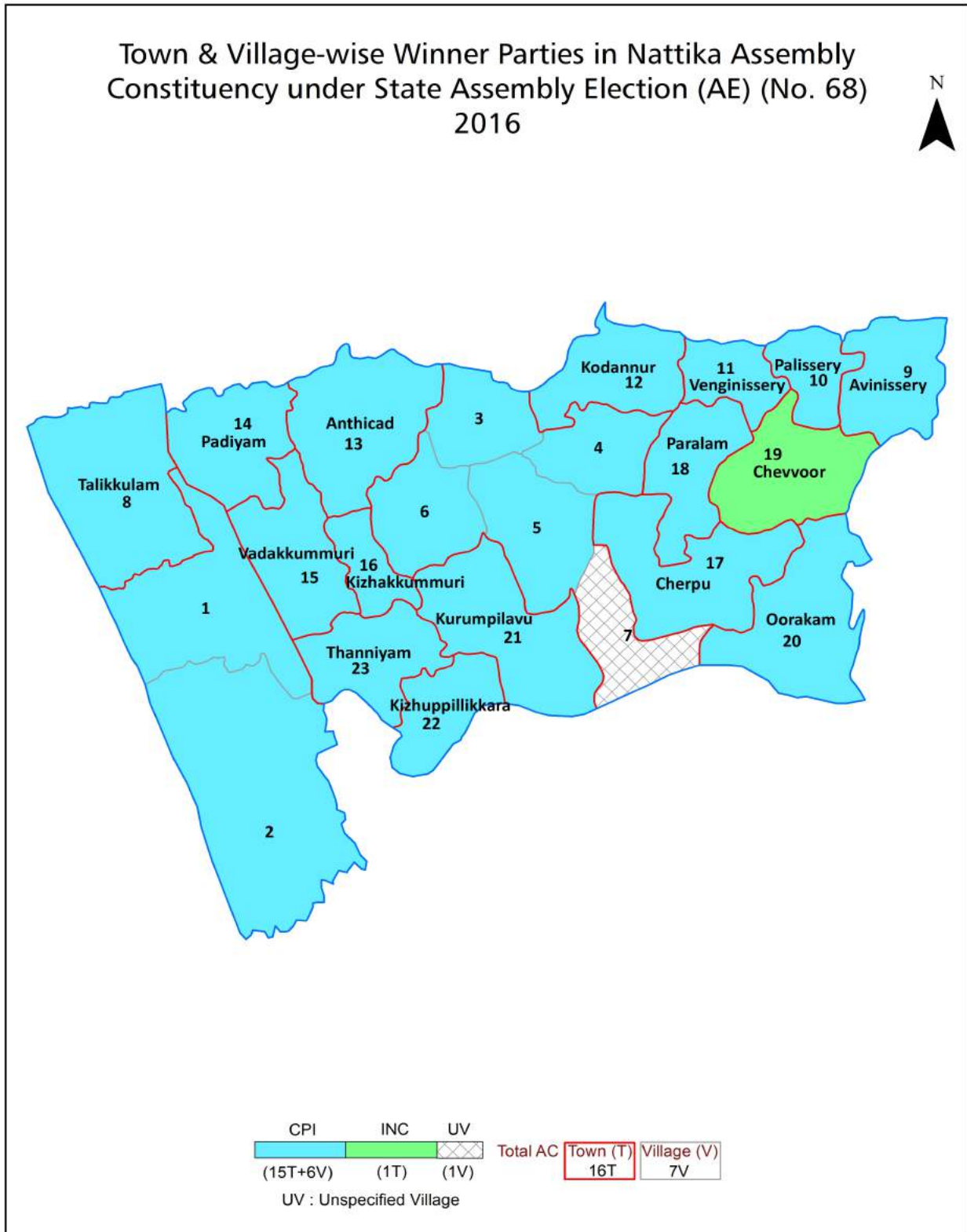
© Datanet India Pvt. Ltd.

All rights reserved. No part of this book may be reproduced, stored in a retrieval system or transmitted in any form or by any means, mechanical photocopying, photographing, scanning, recording or otherwise without the prior written permission of the publisher. Please refer to Disclaimer at page no. 224 for the use of this publication.

Printed in India

No.	Particulars	Page No.
	Introduction	
1	Assembly Constituency - (Vidhan Sabha) at a Glance Features of Assembly as per Delimitation Commission of India (2008)	1-2
	Location and Political Maps	
2	Location Map Boundaries of Assembly Constituency - (Vidhan Sabha) in District Boundaries of Assembly Constituency under Parliamentary Constituency - (Lok Sabha) Town & Village-wise Winner Parties- 2021, 2019, 2016, 2014 and 2011	3-10
	Administrative Setup (2011)	
3	District Sub-district Towns Villages Inhabited Villages Uninhabited Villages Village Panchayat Intermediate Panchayat	11-12
	Demographics (2011)	
4	Population Households Rural/Urban Population Towns and Villages by Population Size Sex Ratio (Total & 0-6 Years) Religious Population Social Population Literacy Rate	13-14
	Electoral Features	
5	Important Dates of Last Elections Held Electors by Gender Service Electors Voters Voters Turnout Polling Stations & Average Number of Electors per Polling Station Electors by Age Group Present Elected Representatives	15-26
	Historical Summary Election Results	
6	Vote Share of Major Parties Winning Margin (Number & Percentage) Polarity of Parties Summary Result of Assembly Segment of Parliamentary Elections 2019, 2014, 2009, 2004 and 1999 Summary Result of Assembly Elections 2021, 2016, 2011, 2006, 2001, 1996, 1991, 1987, 1982, 1980, 1977, 1970, 1967, 1965, 1960 and 1957	27-51
	Polling Station Level Election Results	
7	Name and Number of Polling Station 2021, 2019, 2016, 2014 and 2011 Polling Station-wise Electors, Voters & Voters Turnout 2021, 2019, 2016, 2014 and 2011 Polling Station wise Elections Results 2021, 2019, 2016, 2014 and 2011	52-203
	Share of Assembly Constituency	
8	Share of Assembly Constituency - (Vidhan Sabha) in State, District and Parliamentary Constituency - (Lok Sabha)	204
	Socio-Economic Amenities (2011)	
9	Access to Administrative Units Agricultural, Manufacturing and Industrial Commodities Demographic Indicators Education Health & Manpower Drinking Water Supply Sanitation Entertainment and Recreations Infrastructure Power Food Allocation Distribution and Marketing of Agriculture Commodities Infrastructure Transport and Road Infrastructure Communication Banking and Financial Services Land Use Irrigation Source	206-220
10	Abbreviation & Sources	222
11	Disclaimer	224

Location & Political Map



Administrative Setup

List of Village Panchayat & Intermediate Panchayat (Block) Name - 2011

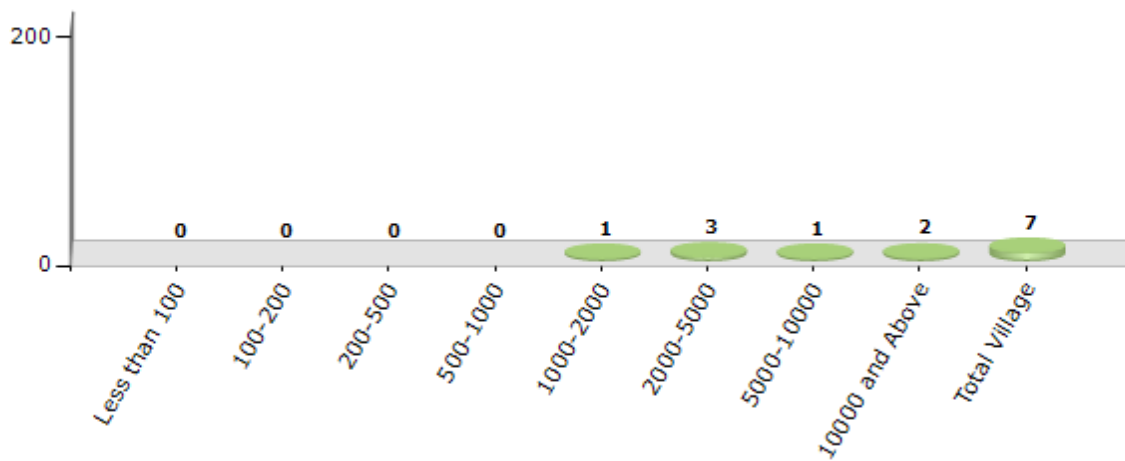
Village Name	Village Panchayat Name	Intermediate Panchayat Name
Alappad	Chazhour	Anthicad
Chazhour	Chazhour	Anthicad
Inchamudi	Chazhour	Anthicad
Nattika	Nattika	Talikkulam
Pallippuram	Paralam	Cherpu
Pullu	Chazhour	Anthicad
Valappad	Valappad	Talikkulam

Demographics

Number of Villages by Population Size - 2011

Less than 100	100-200	200-500	500-1000	1000-2000	2000-5000	5000-10000	10000 and Above	Total Village
0	0	0	0	1	3	1	2	7

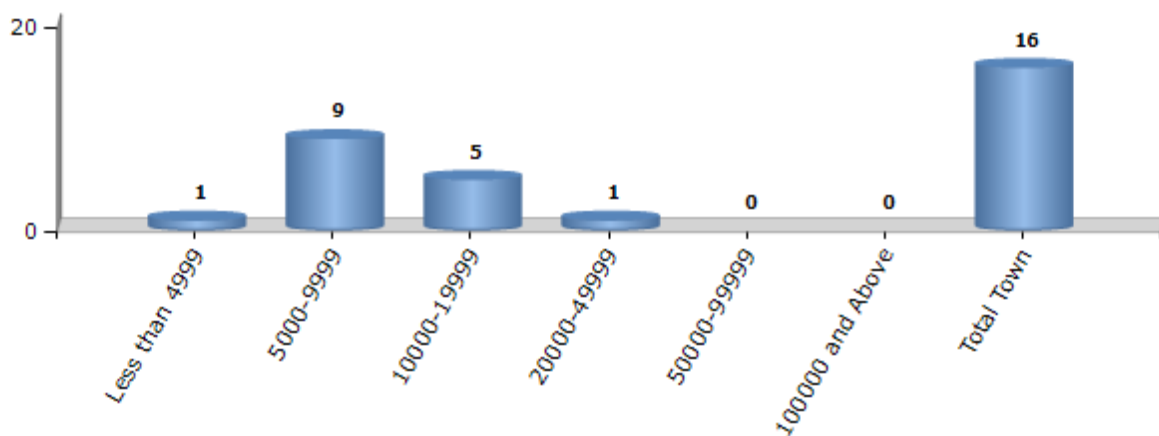
Number of Villages by Population Size - 2011



Number of Towns by Population Size - 2011

Less than 4999	5000-9999	10000-19999	20000-49999	50000-99999	100000 and Above	Total Town
1	9	5	1	0	0	16

Number of Towns by Population Size - 2011

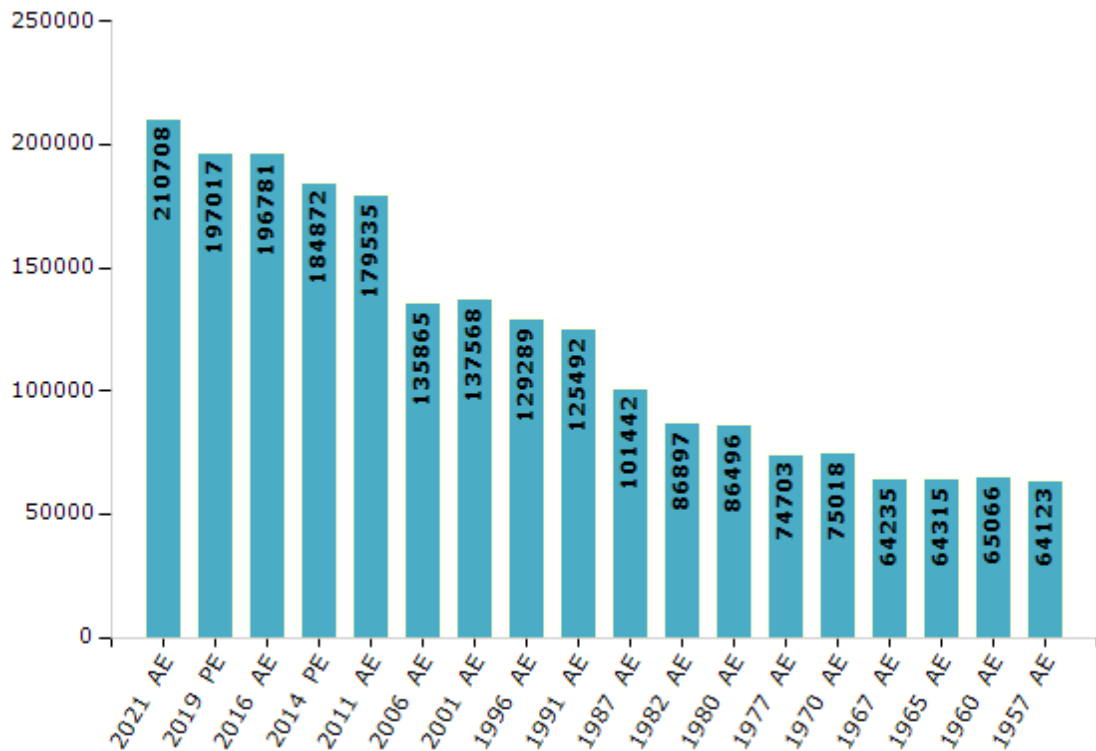


Electoral Features

Electors by Male & Female

Year	Male	Female	Others	Total	Year	Male	Female	Others	Total
2021 AE	100226	110477	5	210708	1991 AE	59545	65947	-	125492
2019 PE	93674	103337	6	197017	1987 AE	47163	54279	-	101442
2016 AE	92049	104731	1	196781	1982 AE	39254	47643	-	86897
2014 PE	86246	98626	0	184872	1980 AE	39350	47146	-	86496
2011 AE	82536	96999	0	179535	1977 AE	34093	40610	-	74703
2009 PE	-	-	-	-	1970 AE	32502	42516	-	75018
2006 AE	61428	74437	-	135865	1967 AE	-	-	-	64235
2004 PE	-	-	-	-	1965 AE	-	-	-	64315
2001 AE	62456	75112	-	137568	1960 AE	-	-	-	65066
1999 PE	-	-	-	-	1957 AE	-	-	-	64123
1996 AE	59792	69497	-	129289					

Number of Electors



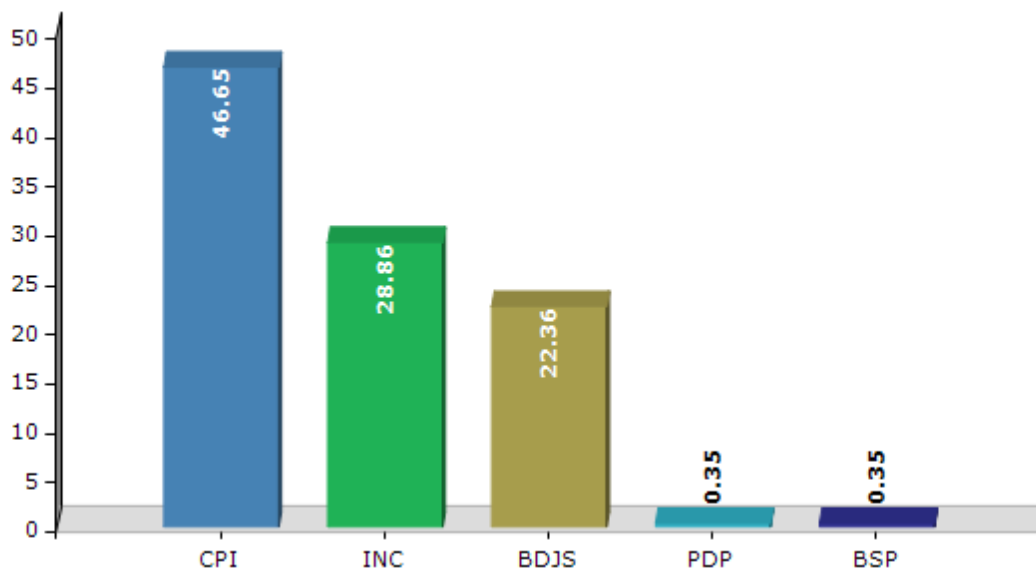
Note : AE : Assembly Election, PE : Assembly Segment of Parliamentary Election

Historical Summary Election Results

Summary Result of Assembly Election - 2016

Candidate Name	Party	Votes	Votes %
Geetha Gopi	CPI	70218	46.65
K.V. Dasan	INC	43441	28.86
T.V. Babu	BDJS	33650	22.36
Arumughan Snehatheeram	PDP	534	0.35
A.K. Santhosh	BSP	530	0.35
T.K.Prasad	IND	502	0.33
N.M. Pushpangadhan	CPIM	253	0.17
Chandran Vakeel	IND	168	0.11
Ninu K. B.	IND	163	0.11
Sivadas N	IGP	150	0.1
	NOTA	903	0.6

Votes Percentage of Top Parties - 2016



Polling Station Level Election Results

Number and Name of Polling Stations (PS) (2021)

Number of Polling Stations	Name of Polling Stations	Number of Polling Stations	Name of Polling Stations
1	Govt. Mappila LPS North Thalikkulam	16	Govt. Mappila L P S Thalikkulam (South Building)
1A	Govt. Mappila LPS North Thalikkulam	16A	Govt. Mappila L P S Thalikkulam (South Building)
2	AMUP School Chilank road	17	SNVUP School Thalikulam (New Building A Block)
3	Govt. Mappila LPS North Thalikkulam (B Block)	17A	SNVUP School Thalikulam (New Building A Block)
3A	Govt. Mappila LPS North Thalikkulam (B Block)	18	SNVUP School Thalikulam (New Building B Block)
4	C M S U P S Thalikkulam (North Building)	18A	SNVUP School Thalikulam (New Building B Block)
4A	C M S U P S Thalikkulam (North Building)	19	SNVUP School Thalikulam (New Building East A Block)
5	C M S U P S Thalikkulam (West Building)	19A	SNVUP School Thalikulam (New Building East A Block)
6	Govt. VHSS Thalikulam (A Block)	20	Govt. VHSS Thalikulam (B Block)
6A	Govt. VHSS Thalikulam (A Block)	21	Anganwadi No. 119, Thalikulam
7	CMS UP School, Thalikulam (B Block)	21A	Anganwadi No. 119, Thalikulam
8	Tagore M L P S, Thalikkulam (East Building)	22	Aided U P S Mangattukara (A Block)
9	Tagore M L P School, Thalikkulam (North Building)	22A	Aided U P S Mangattukara (A Block)
10	S N K L P School, Thalikkulam (East Portion) (A Block)	23	Sree Sai Vidyapeedom Mangattukara
11	S N K L P School, Thalikkulam (East Portion) (B Block)	23A	Sree Sai Vidyapeedom Mangattukara
12	S N K L P School, Thalikkulam (West Portion) (C Block)	24	Aided U P S, Mangattukara (B Block)
13	Govt.V H S S Thalikkulam, Tsunami Bloack East Portion	24A	Aided U P S, Mangattukara (B Block)
14	S N K L P School, Thalikkulam (West Portion) (D Block)	25	Sree Sai Vidyapeedom Mangattukara
14A	S N K L P School, Thalikkulam (West Portion) (D Block)	26	Aided U P S, Mangattukara (C Block)
15	Govt. Mappila LP School, Thalikkulam (South Building) (A Block)	26A	Aided U P S, Mangattukara (C Block)
15A	Govt. Mappila LP School, Thalikkulam (South Building) (A Block)	27	Aided L P S, Muttichoor (A Block)

Contd....

Polling Station Level Election Results

Polling Station-wise Votes Secured by Overall Top Five Parties in Nattika Assembly in Assembly Election (AE) under Thrissur Parliamentary Constituency in Kerala (2021)

Number of Polling Station	Winner - C C Mukundhan (CPI)	Runner-up - Adv. Sunil Laloor (INC)	3rd - Lojanan Ambatt (BJP)	4th - C S Jithesh kumar (IND)	5th - Sivarathnan Alathi (IND)	NOTA	Other	Total Votes Secured
23A	257	68	71	0	0	5	2	403
24	234	115	53	0	1	3	1	407
24A	270	96	81	1	2	4	1	455
25	330	120	108	1	1	3	2	565
26	340	93	52	0	7	1	0	493
26A	317	107	86	3	2	2	1	518
27	171	158	22	0	1	0	2	354
27A	167	140	77	0	0	0	0	384
28	171	88	78	0	0	3	1	341
29	254	165	78	1	0	4	2	504
29A	283	116	146	1	2	2	1	551
30	425	192	96	6	1	2	2	724
31	256	121	57	3	0	3	0	440
31A	318	137	66	1	0	7	1	530
32	274	186	68	2	1	3	0	534
32A	130	65	52	1	1	3	0	252
33	274	179	65	4	0	3	1	526
33A	319	165	72	3	0	6	0	565
34	231	113	59	1	0	0	1	405
34A	215	127	70	4	1	1	1	419
35	314	108	96	2	1	1	1	523
35A	364	110	86	1	2	3	0	566
36	172	162	92	1	3	4	0	434
36A	199	232	44	2	1	6	1	485
37	115	206	59	0	5	3	2	390
37A	173	225	96	2	2	4	0	502
38	144	144	166	1	0	6	1	462
38A	219	168	141	0	1	2	0	531
39	133	184	117	1	2	7	1	445
39A	184	125	120	0	1	4	2	436
40	239	100	125	0	0	1	0	465
40A	287	100	105	0	0	4	0	496
41	330	148	266	1	1	3	0	749
42	314	85	132	1	0	1	2	535
43	167	182	88	5	0	5	1	448

Contd....

Polling Station Level Election Results

Winner, Runner-up and 3rd Party Position & Winning Margin According to Polling Stations in Nattika Assembly in Assembly Election (AE) under Thrissur Parliamentary Constituency in Kerala (2021)

Polling Station Number	Winner Party	Winner Votes (%)	Runner-up Party	Runner-up Votes (%)	Winning Margin Votes (%)	Third Party	Third Party Votes (%)	Other Votes (%)
43A	CPI	264 (48.98)	INC	142 (26.35)	122 (22.63)	BJP	129 (23.93)	4 (0.74)
44	CPI	172 (39)	INC	157 (35.6)	15 (3.4)	BJP	106 (24.04)	6 (1.36)
44A	INC	189 (39.62)	CPI	188 (39.41)	1 (0.21)	BJP	97 (20.34)	3 (0.63)
45	CPI	237 (46.47)	INC	164 (32.16)	73 (14.31)	BJP	104 (20.39)	5 (0.98)
45A	INC	257 (49.52)	CPI	171 (32.95)	86 (16.57)	BJP	87 (16.76)	4 (0.77)
46	CPI	221 (45.29)	INC	197 (40.37)	24 (4.92)	BJP	66 (13.52)	4 (0.82)
46A	CPI	243 (47.65)	INC	163 (31.96)	80 (15.69)	BJP	101 (19.8)	3 (0.59)
47	CPI	191 (39.38)	INC	162 (33.4)	29 (5.98)	BJP	117 (24.12)	15 (3.09)
47A	CPI	188 (40.6)	INC	152 (32.83)	36 (7.77)	BJP	107 (23.11)	16 (3.46)
48	CPI	194 (42.64)	INC	141 (30.99)	53 (11.65)	BJP	108 (23.74)	12 (2.64)
48A	INC	233 (44.55)	CPI	187 (35.76)	46 (8.79)	BJP	98 (18.74)	5 (0.96)
49	CPI	207 (47.7)	INC	177 (40.78)	30 (6.92)	BJP	46 (10.6)	4 (0.92)
50	INC	229 (44.47)	CPI	180 (34.95)	49 (9.52)	BJP	102 (19.81)	4 (0.78)
50A	CPI	220 (37.23)	INC	198 (33.5)	22 (3.73)	BJP	161 (27.24)	12 (2.03)
51	CPI	189 (52.07)	INC	113 (31.13)	76 (20.94)	BJP	57 (15.7)	4 (1.1)
51A	CPI	234 (57.64)	BJP	101 (24.88)	133 (32.76)	INC	68 (16.75)	3 (0.74)
52	INC	305 (45.8)	CPI	275 (41.29)	30 (4.51)	BJP	69 (10.36)	17 (2.55)
53	CPI	389 (49.55)	BJP	204 (25.99)	185 (23.56)	INC	182 (23.18)	10 (1.27)
54	CPI	237 (53.99)	BJP	107 (24.37)	130 (29.62)	INC	88 (20.05)	7 (1.59)
54A	CPI	195 (45.99)	BJP	121 (28.54)	74 (17.45)	INC	101 (23.82)	7 (1.65)
55	CPI	336 (55.81)	INC	133 (22.09)	203 (33.72)	BJP	124 (20.6)	9 (1.5)
55A	CPI	485 (79.12)	INC	65 (10.6)	420 (68.52)	BJP	58 (9.46)	5 (0.82)
56	INC	193 (39.88)	CPI	158 (32.64)	35 (7.24)	BJP	128 (26.45)	5 (1.03)
56A	CPI	242 (42.98)	INC	176 (31.26)	66 (11.72)	BJP	134 (23.8)	11 (1.95)
57	CPI	184 (38.66)	BJP	151 (31.72)	33 (6.94)	INC	139 (29.2)	2 (0.42)
57A	CPI	148 (37.66)	BJP	130 (33.08)	18 (4.58)	INC	108 (27.48)	7 (1.78)
58	CPI	246 (45.22)	INC	189 (34.74)	57 (10.48)	BJP	103 (18.93)	6 (1.1)
58A	CPI	218 (53.96)	INC	106 (26.24)	112 (27.72)	BJP	78 (19.31)	2 (0.5)
59	CPI	223 (40.77)	BJP	177 (32.36)	46 (8.41)	INC	139 (25.41)	8 (1.46)
59A	INC	117 (37.38)	CPI	106 (33.87)	11 (3.51)	BJP	84 (26.84)	6 (1.92)
60	CPI	264 (45.67)	BJP	160 (27.68)	104 (17.99)	INC	141 (24.39)	13 (2.25)
60A	CPI	200 (52.91)	INC	84 (22.22)	116 (30.69)	BJP	83 (21.96)	11 (2.91)
61	INC	293 (39.38)	CPI	265 (35.62)	28 (3.76)	BJP	179 (24.06)	7 (0.94)
62	INC	243 (51.05)	CPI	186 (39.08)	57 (11.97)	BJP	42 (8.82)	5 (1.05)
62A	CPI	237 (43.41)	INC	222 (40.66)	15 (2.75)	BJP	80 (14.65)	7 (1.28)

Contd....

Socio-Economic Amenities - Rural

Access to Education Facilities

Particulars	Number of Villages (% of Population)				
	Available	Not Available	If Not Available (Distance of Nearest Facility)		
			A	B	C
Govt. Primary School	5 (94)	2 (6)	2 (6)	0 (0)	0 (0)
Private Primary School	2 (76)	5 (24)	0 (0)	0 (0)	0 (0)
Govt. Middle School	3 (84)	4 (16)	4 (16)	0 (0)	0 (0)
Private Middle School	2 (76)	5 (24)	0 (0)	0 (0)	0 (0)
Govt. Secondary School	3 (84)	4 (16)	4 (16)	0 (0)	0 (0)
Private Secondary School	2 (76)	5 (24)	0 (0)	0 (0)	0 (0)
Govt. Senior Secondary School	2 (76)	5 (24)	3 (14)	1 (8)	0 (0)
Private Senior Secondary School	1 (49)	6 (51)	0 (0)	1 (2)	0 (0)
Govt. Arts and Science Degree College	2 (76)	5 (24)	0 (0)	1 (5)	4 (19)
Private Arts and Science Degree College	0 (0)	7 (100)	0 (0)	0 (0)	0 (0)
Govt. Engineering College	0 (0)	7 (100)	0 (0)	0 (0)	7 (100)
Private Engineering College	0 (0)	7 (100)	0 (0)	0 (0)	0 (0)
Govt. Medicine College	0 (0)	7 (100)	0 (0)	0 (0)	5 (87)
Private Medicine College	0 (0)	7 (100)	0 (0)	0 (0)	2 (13)
Govt. Management Institute	1 (49)	6 (51)	0 (0)	1 (5)	1 (3)
Private Management Institute	2 (76)	5 (24)	0 (0)	0 (0)	3 (16)
Govt. Polytechnic	1 (27)	6 (73)	1 (6)	3 (62)	2 (5)
Private Polytechnic	0 (0)	7 (100)	0 (0)	0 (0)	0 (0)
Govt. Vocational Training School/ITI	0 (0)	7 (100)	0 (0)	2 (6)	2 (76)
Private Vocational Training School/ITI	0 (0)	7 (100)	0 (0)	3 (18)	0 (0)
Govt. Non Formal Training Centre	1 (8)	6 (92)	1 (2)	1 (49)	3 (37)
Private Non Formal Training Centre	0 (0)	7 (100)	0 (0)	1 (5)	0 (0)
Govt. School For Disabled	0 (0)	7 (100)	0 (0)	1 (5)	2 (76)
Private School For Disabled	0 (0)	7 (100)	0 (0)	0 (0)	4 (19)
Government Others	0 (0)	7 (100)	0 (0)	0 (0)	7 (100)
Private Others	0 (0)	7 (100)	0 (0)	0 (0)	0 (0)

Note : Distance A : Less than 5 km; B : Between 5-10 km; C : 10+ km.; Source : Data Analysis is based on 2011 Census.

DISCLAIMER

The Terms of Use and Disclaimer of Datanet India Private Limited (hereinafter referred to as "Datanet") for use of this analysis report of **Nattika Assembly Constituency (Nattika Vidhan Sabha) :-**

1. **Assembly Factbook™** is a Registered Trade Mark owned by Datanet.
2. All the maps are sketched and graphical representation only and have not been drawn to the scale and also not to represent the actual geographical area or boundary of the unit.
3. The data for the aforesaid analysis is based on authentic sources and has been culled from the various publications of Census, CSO and NSSO for district and block level data, various central and state government departments, Central & State Elections Commissions and the concerned Returning Officers' releases, Electoral Rolls, Election results and allied publications, internal assessment, surveys, estimates and analysis. Therefore, certain adjustment of data at micro level may have been done to arrive closer to the macro data.
4. Data have been provided on an "As Is" and "As AVAILABLE" basis
5. The colours shown in the maps or diagram and charts of a particular party, alliance or AC are indicative and do not represent them.
6. This publication which includes maps, sheets, graphs and data would be the property under copyright of Datanet only. The user may use these for its internal study, analysis and research purposes. It's public display, re-selling or any commercial uses by the user are not allowed.
7. Datanet has taken due care and caution in compilation and processing of data and allied information, but does not guarantee the accuracy, adequacy or completeness of any information/analysis and will be not responsible for any errors or omissions or for the results obtained from the use of such information/analysis.
8. All the contents for the publication have been culled from various authentic sources and Datanet reasonably believes such sources to be reliable, but does not make any representations, express or implied as to the accuracy or fitness of use of such information. The information or contents of the information/analysis do not constitute advice and should not be relied upon in making (or refraining from making) any decision. Any reliance placed upon the information provided by Datanet is the sole responsibility and strictly at the user's risk.
9. In no event will Datanet be liable for any damages (including, without limitation, damages for loss of business projects, or loss of profits) arising in contract, tort or otherwise from the use of or inability to use any of its contents, or from any action taken (or refrained from being taken) as a result of using the analysis or any of its contents. Datanet its directors, owners, editors, officials, employees, distributor and agents or any associate will not be liable for any errors in the information contained or any consequences arising from the use of the contents of the provided information/analysis.
10. If any provision of these terms and conditions is held invalid or illegal or unenforceable for any reason by any court of competent jurisdiction, such provision shall be severed and the remainder of provisions of the terms and conditions shall continue in full force and effect as if the Term of Use had been executed with the invalid, illegal or unenforceable provision eliminated.
11. If there are any discrepancies in the information provided, please bring it to attention of Datanet for suitable rectification measures.

Buy Online This Complete Book At
Datanet India eBooks Store

www.indiastatpublications.com

or go directly at

[http://www.indiastatpublications.com/
Assembly_factbook/Kerala/Thrissur/ Nattika](http://www.indiastatpublications.com/Assembly_factbook/Kerala/Thrissur/Nattika)

 **india**stat**elections**

