



Kerala

Assembly Factbook™

Ollur Assembly Constituency



Key Electoral Data of Ollur
Assembly Constituency (Vidhan Sabha)

Kerala

Assembly Factbook™

Ollur Assembly Constituency



Ollur Vidhan Sabha

Editor & Director

Dr. R.K. Thukral

Research Editor

Dr. Shafeeq Rahman

Compiled, Researched and Published by Datanet India Pvt. Ltd.

D-100, 1st Floor,

Okhla Industrial Area, Phase-I,
New Delhi- 110020.

Ph.: 91-11- 43580781-84

Email : support@indiastatpublications.com

Website : www.indiastatelections.com

Online Book Store :

www.indiastatpublications.com

Report No. : AFB/KR-066-0125

ISBN : 978-93-5313-638-3

First Edition : January, 2018

Eighth Updated Edition : January, 2025

Price : Rs.11500/-

US\$ 310

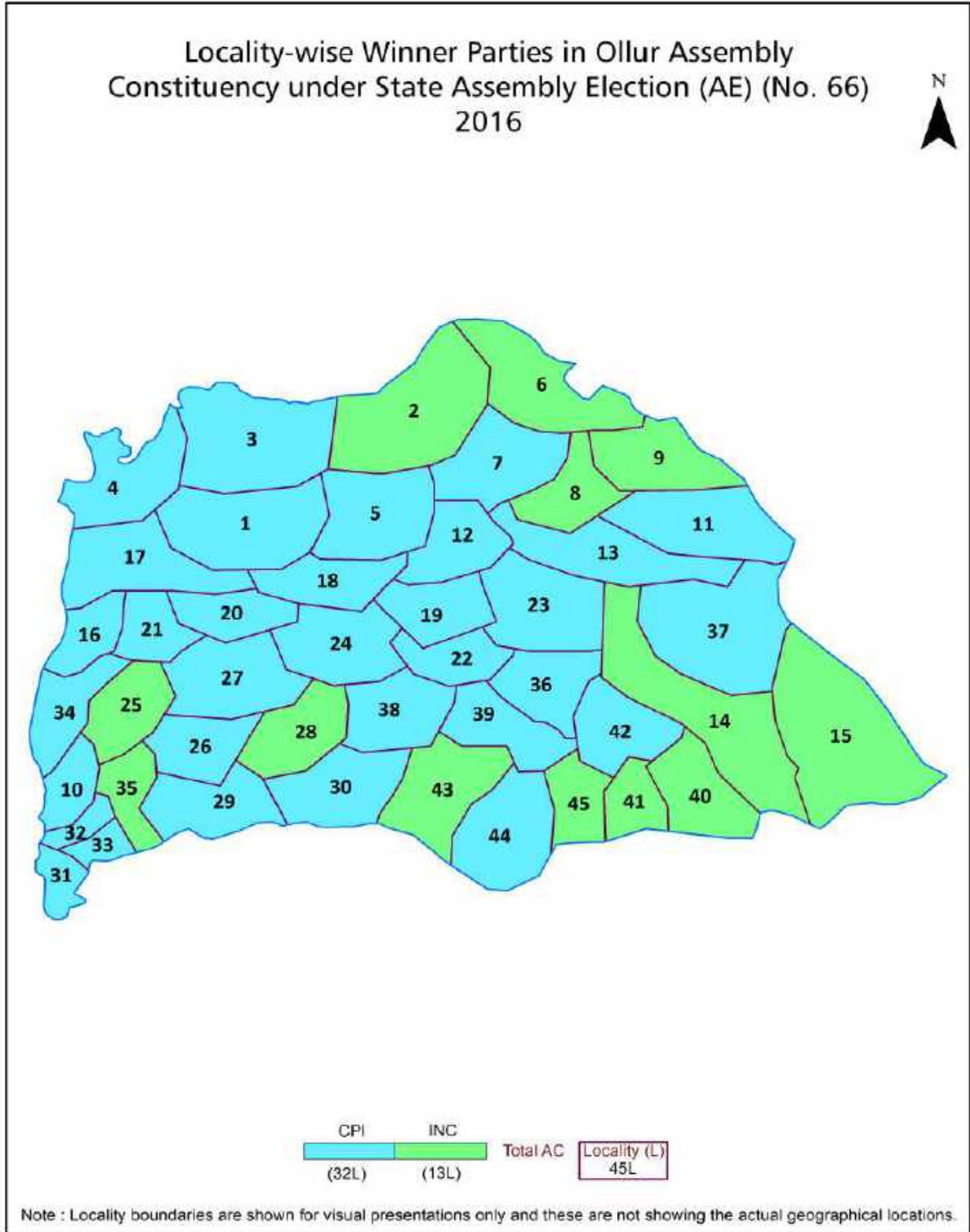
© Datanet India Pvt. Ltd.

All rights reserved. No part of this book may be reproduced, stored in a retrieval system or transmitted in any form or by any means, mechanical photocopying, photographing, scanning, recording or otherwise without the prior written permission of the publisher. Please refer to Disclaimer at page no. 196 for the use of this publication.

Printed in India

No.	Particulars	Page No.
	Introduction	
1	Assembly Constituency - (Vidhan Sabha) at a Glance Features of Assembly as per Delimitation Commission of India (2008)	1-2
	Location and Political Maps	
2	Location Map Boundaries of Assembly Constituency - (Vidhan Sabha in District Boundaries of Assembly Constituency under Parliamentary Constituency - (Lok Sabha) Town, Locality & Village-wise Winner Parties- 2024, 2019, 2016, 2014 and 2011	3-10
	Administrative Setup (2011)	
3	District Sub-district Towns Villages Inhabited Villages Uninhabited Villages Village Panchayat Intermediate Panchayat	11-13
	Demographics (2011)	
4	Population Households Rural/Urban Population Towns and Villages by Population Size Sex Ratio (Total & 0-6 Years) Religious Population Social Population Literacy Rate	14-15
	Electoral Features	
5	Important Dates of Last Elections Held Electors by Gender Service Electors Voters Voters Turnout Polling Stations & Average Number of Electors per Polling Station Electors by Age Group Present Elected Representatives	16-27
	Historical Summary Election Results	
6	Vote Share of Major Parties Winning Margin (Number & Percentage Polarity of Parties Summary Result of Assembly Segment of Parliamentary Elections 2024, 2019, 2014, 2009, 2004 and 1999 Summary Result of Assembly Elections 2021, 2016, 2011, 2006, 2001, 1996, 1991, 1987, 1982, 1980, 1977, 1970, 1967, 1965, 1960 and 1957	28-52
	Polling Station Level Election Results	
7	Name and Number of Polling Station 2024, 2019, 2016, 2014 & 2011 Polling Station-wise Electors, Voters & Voters Turnout 2024, 2019, 2016, 2014 & 2011 Polling Station wise Elections Results 2024, 2019, 2016, 2014 & 2011	53-175
	Share of Assembly Constituency	
8	Share of Assembly Constituency - (Vidhan Sabha) in State, District and Parliamentary Constituency - (Lok Sabha)	176
	Socio-Economic Amenities (2011)	
9	Access to Administrative Units Agricultural, Manufacturing and Industrial Commodities Demographic Indicators Education Health & Manpower Drinking Water Supply Sanitation Entertainment and Recreations Infrastructure Power Food Allocation Distribution and Marketing of Agriculture Commodities Infrastructure Transport and Road Infrastructure Communication Banking and Financial Services Land Use Irrigation Source	178-192
10	Abbreviation & Sources	194
11	Disclaimer	196

Location & Political Map



Administrative Setup

List of Village Panchayat & Intermediate Panchayat (Block) Name - 2011

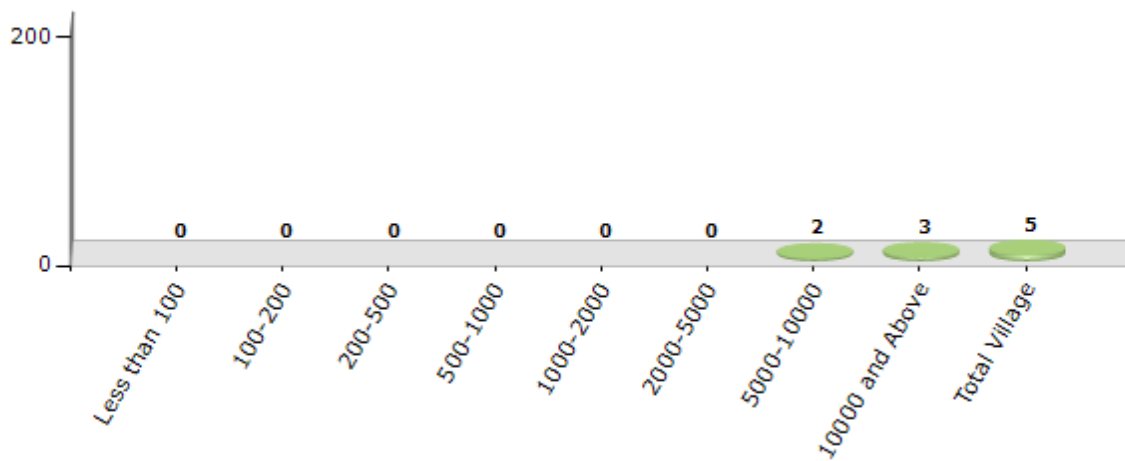
Village Name	Village Panchayat Name	Intermediate Panchayat Name
Madakkathara	Madakkathara	Ollukkara
Mannamangalam	Puthur	Ollukkara
Mulayam	Nadathara	Ollukkara
Pananchery	Pananchery	Ollukkara
Peechi	Pananchery,Puthur	Ollukkara

Demographics

Number of Villages by Population Size - 2011

Less than 100	100-200	200-500	500-1000	1000-2000	2000-5000	5000-10000	10000 and Above	Total Village
0	0	0	0	0	0	2	3	5

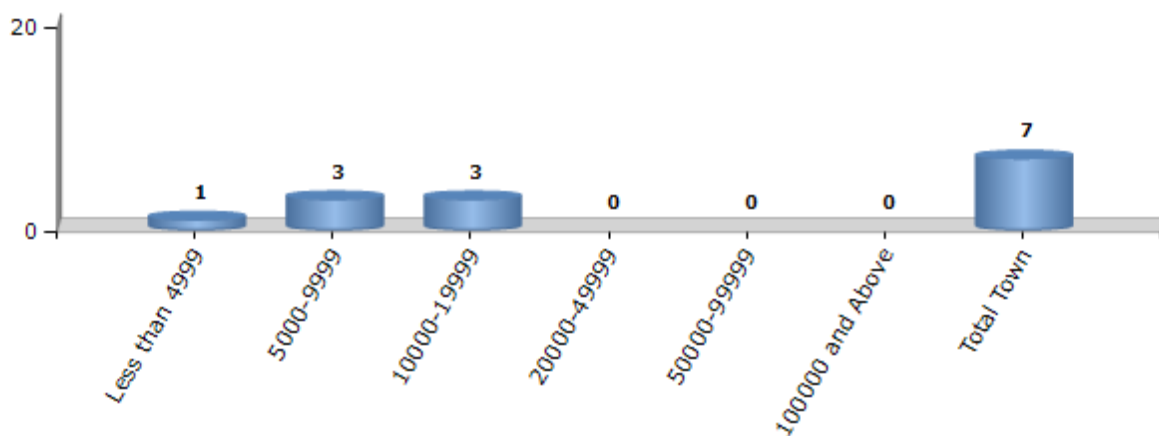
Number of Villages by Population Size - 2011



Number of Towns by Population Size - 2011

Less than 4999	5000-9999	10000-19999	20000-49999	50000-99999	100000 and Above	Total Town
1	3	3	0	0	0	7

Number of Towns by Population Size - 2011



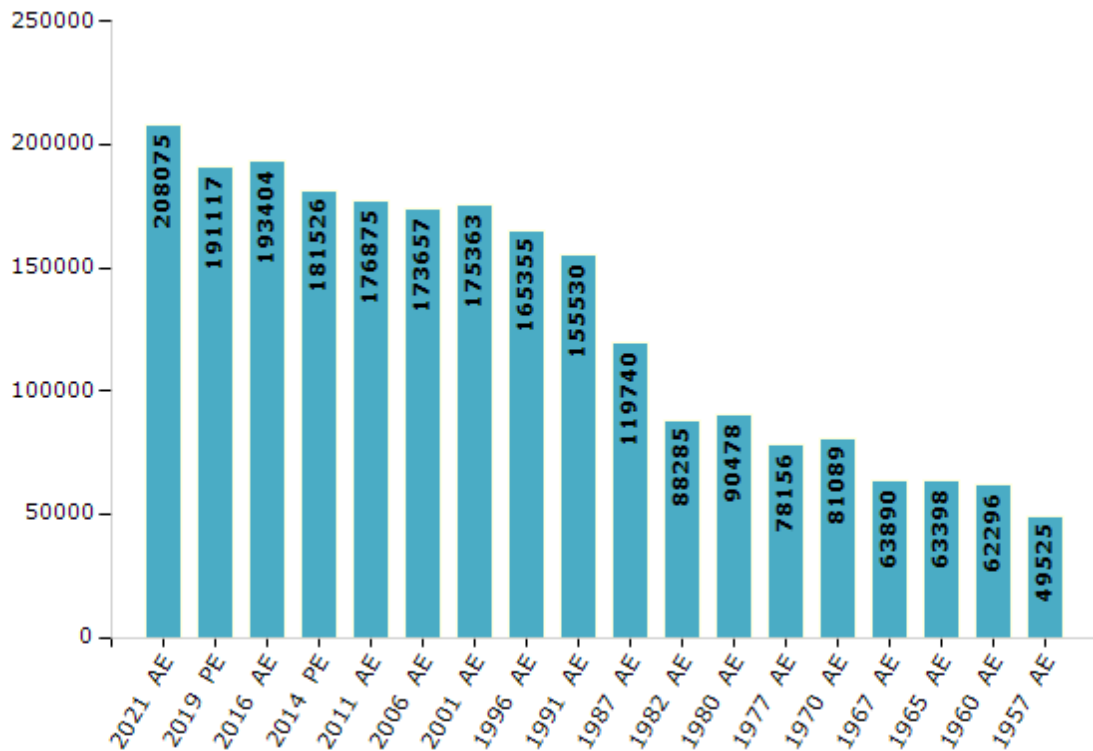
Electoral Features

Electors by Male & Female

Year	Male	Female	Others	Total
2021 AE	100923	107149	3	208075
2019 PE	93268	97847	2	191117
2016 AE	93860	99544	0	193404
2014 PE	88283	93243	0	181526
2011 AE	85579	91296	0	176875
2009 PE	-	-	-	-
2006 AE	84446	89211	-	173657
2004 PE	-	-	-	-
2001 AE	85068	90295	-	175363
1999 PE	-	-	-	-
1996 AE	80906	84449	-	165355

Year	Male	Female	Others	Total
1991 AE	76669	78861	-	155530
1987 AE	58094	61646	-	119740
1982 AE	43296	44989	-	88285
1980 AE	43871	46607	-	90478
1977 AE	38339	39817	-	78156
1970 AE	37469	43620	-	81089
1967 AE	-	-	-	63890
1965 AE	-	-	-	63398
1960 AE	-	-	-	62296
1957 AE	-	-	-	49525

Number of Electors



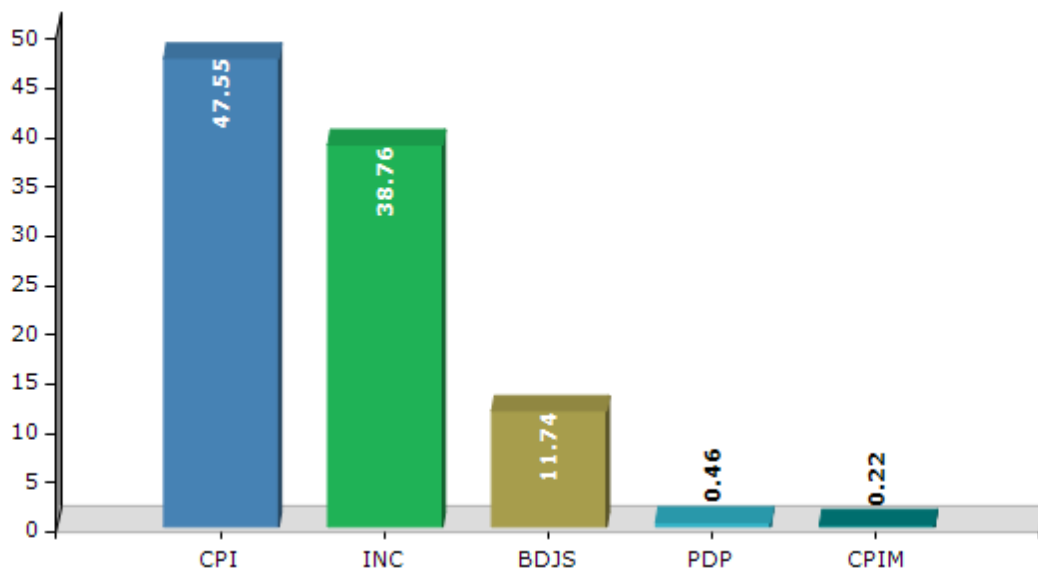
Note : AE : Assembly Election, PE : Assembly Segment of Parliamentary Election

Historical Summary Election Results

Summary Result of Assembly Election - 2016

Candidate Name	Party	Votes	Votes %
Adv. K. Rajan	CPI	71666	47.55
M P Vincent	INC	58418	38.76
P.K. Santhosh (Lala)	BDJS	17694	11.74
Majeed Mullakara	PDP	696	0.46
Sajimon Manjamattam	CPIM	334	0.22
Vincent M D. Marottikkal	IND	279	0.19
K. G. Rajan	IND	267	0.18
V. N. Asokan	IND	214	0.14
	NOTA	1151	0.76

Votes Percentage of Top Parties - 2016



Polling Station Level Election Results

Number and Name of Polling Stations (PS) (2016)

Number of Polling Stations	Name of Polling Stations	Number of Polling Stations	Name of Polling Stations
1	PH Centre Madakkathara	21	Irrigation Division Asst Engr Office Thanippadam
2	Govt Higher Secondary School, Kattilapoovam A Block	22	AL.P.S Chuvannamannu East Portion A Block
3	Govt Higher Secondary School, Kattilapoovam B Block	23	AL.P.S Chuvannamannu West Portion B Block
4	U.P.School Thanikkudam A Block	24	EKM U.P.S Vaniyambara A Block
5	St. Elizabeth Eng. Medium LP & UP School Ponganamkad A Block	25	EKM U.P.S Vaniyambara B Block
6	St. Elizabeth Eng. Medium LP & UP School Ponganamkad B Block	26	EKM U.P.S Vaniyambara C Block
7	St. Elizabeth Eng. Medium LP & UP School Ponganamkad C Block	27	Govt L.P.S Pattikkad West Portion A Block
8	UP School Thanikudam B Block	28	Govt L.P.S Pattikkad East Portion B Block
9	Village Office Madakkathara	29	Govt High School Pattikkad South Building A Block
10	Panchayath Community Hall Madakkathara	30	Govt L.P.S Pattikkad C Block
11	NSLP School Madakkathara A Block	31	Govt High School Pattikkad North Building B Block
12	Krishi Vijnanakendram Vellanikkara	32	Govt Higher Secondary School Pattikkad C Block
13	NSLP School, Madakkathara B Block	33	MP School Mudikkod A Block
13A	NSLP School, Madakkathara B Block	34	MP School Mudikkod B Block
14	No. 32 Anganvadi, Vellanikkara West	35	MP School Mudikkod C Block
15	KAU HS Vellanikkara A Block	36	AUP School Kannara A Block
16	KAU HS Vellanikkara B Block	37	AUP School Kannara B Block
17	KAU HS Vellanikkara C Block	38	AUP School Kannara C Block
18	Govt. Tribal School Poovanchira	39	AUP School Kannara D Block
19	47 Anganvadi Chemboothra	40	Govt U.P.S Asarikkad A Block
20	48 Anganawady Panancheri	41	GU.P.S Asarikkad B Block

Contd....

Polling Station Level Election Results

Polling Station-wise Votes Secured by Overall Top Five Parties in Ollur Assembly in Assembly Election (AE) under Thrissur Parliamentary Constituency in Kerala (2016)

Number of Polling Station	Winner - Adv. K. Rajan (CPI)	Runner-up - M P Vincent (INC)	3rd - P.K. Santhosh (Lala) (BDJS)	4th - Majeed Mullakara (PDP)	5th - Sajimon Manjamattam (CPIM)	NOTA	Other	Total Votes Secured
35	503	349	34	2	0	5	4	897
36	472	567	96	2	2	11	7	1157
37	460	492	45	1	2	12	1	1013
38	637	470	58	2	1	4	6	1178
39	457	442	96	5	0	6	9	1015
40	385	304	57	1	0	6	1	754
41	275	357	59	1	0	0	3	695
42	506	576	71	3	0	5	2	1163
43	545	570	86	3	4	4	4	1216
44	488	557	79	3	2	6	4	1139
45	406	442	88	4	3	6	1	950
46	73	58	5	0	0	1	1	138
47	475	322	156	16	4	10	9	992
48	331	155	89	4	5	7	1	592
49	493	282	150	6	1	3	4	939
50	317	263	87	2	1	11	2	683
51	499	486	85	15	2	5	9	1101
52	282	275	65	3	3	8	2	638
53	421	363	70	19	2	4	9	888
54	446	199	58	24	0	10	1	738
55	422	257	128	63	1	7	3	881
56	1	40	2	0	0	0	1	44
57	255	305	89	1	3	9	2	664
58	274	202	66	1	1	4	2	550
59	505	379	352	9	4	9	7	1265
60	593	422	127	1	2	2	4	1151
61	592	349	158	6	1	0	9	1115
62	714	329	162	4	5	7	9	1230
63	504	459	155	3	3	10	3	1137
64	602	363	138	5	3	8	2	1121
65	392	321	118	1	3	2	5	842
66	591	374	118	1	5	12	8	1109
67	879	306	137	4	1	15	4	1346
68	534	158	46	3	5	2	4	752
69	425	158	44	2	0	8	2	639

Contd....

Polling Station Level Election Results

Winner, Runner-up and 3rd Party Position & Winning Margin According to Polling Stations in Ollur Assembly in Assembly Election (AE) under Thrissur Parliamentary Constituency in Kerala (2016)

Polling Station Number	Winner Party	Winner Votes (%)	Runner-up Party	Runner-up Votes (%)	Winning Margin Votes (%)	Third Party	Third Party Votes (%)	Other Votes (%)
70	CPI	507 (46.39)	INC	440 (40.26)	67 (6.13)	BDJS	125 (11.44)	21 (1.92)
71	CPI	438 (41.44)	INC	394 (37.28)	44 (4.16)	BDJS	202 (19.11)	23 (2.18)
72	INC	698 (59.25)	CPI	422 (35.82)	276 (23.43)	BDJS	50 (4.24)	8 (0.68)
73	CPI	569 (50.53)	INC	428 (38.01)	141 (12.52)	BDJS	111 (9.86)	18 (1.6)
74	CPI	602 (52.62)	INC	422 (36.89)	180 (15.73)	BDJS	95 (8.3)	25 (2.19)
75	CPI	537 (48.91)	INC	414 (37.7)	123 (11.21)	BDJS	125 (11.38)	22 (2)
76	INC	445 (58.32)	CPI	212 (27.79)	233 (30.53)	BDJS	76 (9.96)	30 (3.93)
77	INC	376 (48.02)	CPI	330 (42.15)	46 (5.87)	BDJS	54 (6.9)	23 (2.94)
78	INC	606 (64.61)	CPI	258 (27.51)	348 (37.1)	BDJS	44 (4.69)	30 (3.2)
79	INC	630 (59.6)	CPI	358 (33.87)	272 (25.73)	BDJS	56 (5.3)	13 (1.23)
80	CPI	380 (46.68)	INC	355 (43.61)	25 (3.07)	BDJS	61 (7.49)	18 (2.21)
81	INC	400 (46.19)	CPI	374 (43.19)	26 (3)	BDJS	80 (9.24)	12 (1.39)
82	CPI	377 (44.72)	INC	331 (39.26)	46 (5.46)	BDJS	112 (13.29)	23 (2.73)
83	CPI	390 (45.72)	INC	304 (35.64)	86 (10.08)	BDJS	134 (15.71)	25 (2.93)
84	CPI	768 (59.49)	INC	359 (27.81)	409 (31.68)	BDJS	143 (11.08)	21 (1.63)
85	CPI	482 (52.79)	INC	347 (38.01)	135 (14.78)	BDJS	69 (7.56)	15 (1.64)
86	CPI	474 (58.3)	INC	221 (27.18)	253 (31.12)	BDJS	104 (12.79)	14 (1.72)
87	CPI	438 (46.84)	INC	291 (31.12)	147 (15.72)	BDJS	182 (19.47)	24 (2.57)
88	CPI	521 (58.74)	INC	256 (28.86)	265 (29.88)	BDJS	95 (10.71)	15 (1.69)
89	INC	458 (69.92)	CPI	179 (27.33)	279 (42.59)	BDJS	3 (0.46)	15 (2.29)
90	INC	418 (68.41)	CPI	171 (27.99)	247 (40.42)	BDJS	4 (0.65)	18 (2.95)
91	INC	286 (63.84)	CPI	136 (30.36)	150 (33.48)	BDJS	19 (4.24)	7 (1.56)
92	INC	345 (44.92)	CPI	313 (40.76)	32 (4.16)	BDJS	89 (11.59)	21 (2.73)
93	CPI	721 (61.68)	INC	278 (23.78)	443 (37.9)	BDJS	148 (12.66)	22 (1.88)
94	CPI	468 (48.8)	INC	455 (47.45)	13 (1.35)	BDJS	18 (1.88)	18 (1.88)
95	CPI	283 (56.04)	INC	192 (38.02)	91 (18.02)	BDJS	21 (4.16)	9 (1.78)
96	CPI	355 (47.08)	INC	277 (36.74)	78 (10.34)	BDJS	110 (14.59)	12 (1.59)
97	CPI	296 (43.66)	INC	294 (43.36)	2 (0.3)	BDJS	66 (9.73)	22 (3.24)
98	INC	482 (53.98)	CPI	344 (38.52)	138 (15.46)	BDJS	47 (5.26)	20 (2.24)
99	INC	472 (70.34)	CPI	150 (22.35)	322 (47.99)	BDJS	27 (4.02)	22 (3.28)
100	CPI	437 (40.99)	INC	352 (33.02)	85 (7.97)	BDJS	252 (23.64)	25 (2.35)
101	CPI	525 (46.79)	INC	370 (32.98)	155 (13.81)	BDJS	200 (17.83)	27 (2.41)
102	CPI	655 (49.62)	INC	435 (32.95)	220 (16.67)	BDJS	193 (14.62)	37 (2.8)
103	CPI	434 (52.73)	INC	288 (34.99)	146 (17.74)	BDJS	89 (10.81)	12 (1.46)
104	CPI	234 (48.75)	INC	189 (39.38)	45 (9.37)	BDJS	51 (10.63)	6 (1.25)

Contd....

Socio-Economic Amenities - Rural

Access to Education Facilities

Particulars	Number of Villages (% of Population)				
	Available	Not Available	If Not Available (Distance of Nearest Facility)		
			A	B	C
Govt. Primary School	3 (46)	2 (54)	0 (0)	0 (0)	0 (0)
Private Primary School	3 (79)	2 (21)	0 (0)	0 (0)	0 (0)
Govt. Middle School	4 (67)	1 (33)	0 (0)	0 (0)	0 (0)
Private Middle School	1 (33)	4 (67)	0 (0)	0 (0)	0 (0)
Govt. Secondary School	3 (55)	2 (45)	1 (12)	0 (0)	0 (0)
Private Secondary School	2 (43)	3 (57)	0 (0)	0 (0)	0 (0)
Govt. Senior Secondary School	3 (79)	2 (21)	1 (12)	1 (10)	0 (0)
Private Senior Secondary School	0 (0)	5 (100)	0 (0)	0 (0)	0 (0)
Govt. Arts and Science Degree College	0 (0)	5 (100)	1 (21)	1 (12)	2 (34)
Private Arts and Science Degree College	0 (0)	5 (100)	0 (0)	0 (0)	1 (33)
Govt. Engineering College	0 (0)	5 (100)	1 (21)	1 (12)	3 (68)
Private Engineering College	0 (0)	5 (100)	0 (0)	0 (0)	0 (0)
Govt. Medicine College	0 (0)	5 (100)	0 (0)	2 (32)	2 (58)
Private Medicine College	0 (0)	5 (100)	0 (0)	0 (0)	1 (10)
Govt. Management Institute	1 (24)	4 (76)	1 (21)	0 (0)	0 (0)
Private Management Institute	0 (0)	5 (100)	0 (0)	0 (0)	3 (55)
Govt. Polytechnic	0 (0)	5 (100)	0 (0)	2 (32)	2 (34)
Private Polytechnic	0 (0)	5 (100)	0 (0)	0 (0)	1 (33)
Govt. Vocational Training School/ITI	0 (0)	5 (100)	1 (12)	1 (21)	2 (58)
Private Vocational Training School/ITI	0 (0)	5 (100)	0 (0)	0 (0)	1 (10)
Govt. Non Formal Training Centre	0 (0)	5 (100)	0 (0)	3 (57)	2 (43)
Private Non Formal Training Centre	0 (0)	5 (100)	0 (0)	0 (0)	0 (0)
Govt. School For Disabled	1 (24)	4 (76)	0 (0)	1 (33)	0 (0)
Private School For Disabled	0 (0)	5 (100)	0 (0)	2 (32)	1 (10)
Government Others	0 (0)	5 (100)	0 (0)	0 (0)	5 (100)
Private Others	0 (0)	5 (100)	0 (0)	0 (0)	0 (0)

Note : Distance A : Less than 5 km; B : Between 5-10 km; C : 10+ km.; Source : Data Analysis is based on 2011 Census.

DISCLAIMER

The Terms of Use and Disclaimer of Datanet India Private Limited (hereinafter referred to as "Datanet") for use of this analysis report of **Ollur Assembly Constituency (Ollur Vidhan Sabha)** :-

1. **Assembly Factbook™** is a Registered Trade Mark owned by Datanet.
2. All the maps are sketched and graphical representation only and have not been drawn to the scale and also not to represent the actual geographical area or boundary of the unit.
3. The data for the aforesaid analysis is based on authentic sources and has been culled from the various publications of Census, CSO and NSSO for district and block level data, various central and state government departments, Central & State Elections Commissions and the concerned Returning Officers' releases, Electoral Rolls, Election results and allied publications, internal assessment, surveys, estimates and analysis. Therefore, certain adjustment of data at micro level may have been done to arrive closer to the macro data.
4. Data have been provided on an "As Is" and "As AVAILABLE" basis
5. The colours shown in the maps or diagram and charts of a particular party, alliance or AC are indicative and do not represent them.
6. This publication which includes maps, sheets, graphs and data would be the property under copyright of Datanet only. The user may use these for its internal study, analysis and research purposes. It's public display, re-selling or any commercial uses by the user are not allowed.
7. Datanet has taken due care and caution in compilation and processing of data and allied information, but does not guarantee the accuracy, adequacy or completeness of any information/analysis and will be not responsible for any errors or omissions or for the results obtained from the use of such information/analysis.
8. All the contents for the publication have been culled from various authentic sources and Datanet reasonably believes such sources to be reliable, but does not make any representations, express or implied as to the accuracy or fitness of use of such information. The information or contents of the information/analysis do not constitute advice and should not be relied upon in making (or refraining from making) any decision. Any reliance placed upon the information provided by Datanet is the sole responsibility and strictly at the user's risk.
9. In no event will Datanet be liable for any damages (including, without limitation, damages for loss of business projects, or loss of profits) arising in contract, tort or otherwise from the use of or inability to use any of its contents, or from any action taken (or refrained from being taken) as a result of using the analysis or any of its contents. Datanet its directors, owners, editors, officials, employees, distributor and agents or any associate will not be liable for any errors in the information contained or any consequences arising from the use of the contents of the provided information/analysis.
10. If any provision of these terms and conditions is held invalid or illegal or unenforceable for any reason by any court of competent jurisdiction, such provision shall be severed and the remainder of provisions of the terms and conditions shall continue in full force and effect as if the Term of Use had been executed with the invalid, illegal or unenforceable provision eliminated.
11. If there are any discrepancies in the information provided, please bring it to attention of Datanet for suitable rectification measures.

Buy Online This Complete Book At
Datanet India eBooks Store

www.indiastatpublications.com

or go directly at

[http://www.indiastatpublications.com/
Assembly_factbook/Kerala/Thrissur/Ollur](http://www.indiastatpublications.com/Assembly_factbook/Kerala/Thrissur/Ollur)

  **india**stat**elections**

