



Kerala

Assembly Factbook™

Pudukkad Assembly Constituency



Key Electoral Data of Pudukkad
Assembly Constituency (Vidhan Sabha)

Kerala

Assembly Factbook™

Pudukkad Assembly Constituency



Pudukkad Vidhan Sabha

Editor & Director

Dr. R.K. Thukral

Research Editor

Dr. Shafeeq Rahman

Compiled, Researched and Published by Datanet India Pvt. Ltd.

D-100, 1st Floor,

Okhla Industrial Area, Phase-I,
New Delhi- 110020.

Ph.: 91-11- 43580781-84

Email : support@indiastatpublications.com

Website : www.indiastatelections.com

Online Book Store :

www.indiastatpublications.com

Report No. : AFB/KR-071-0125

ISBN : 978-93-5313-641-3

First Edition : January, 2018

Eighth Updated Edition : January, 2025

Price : Rs.11500/-

US\$ 310

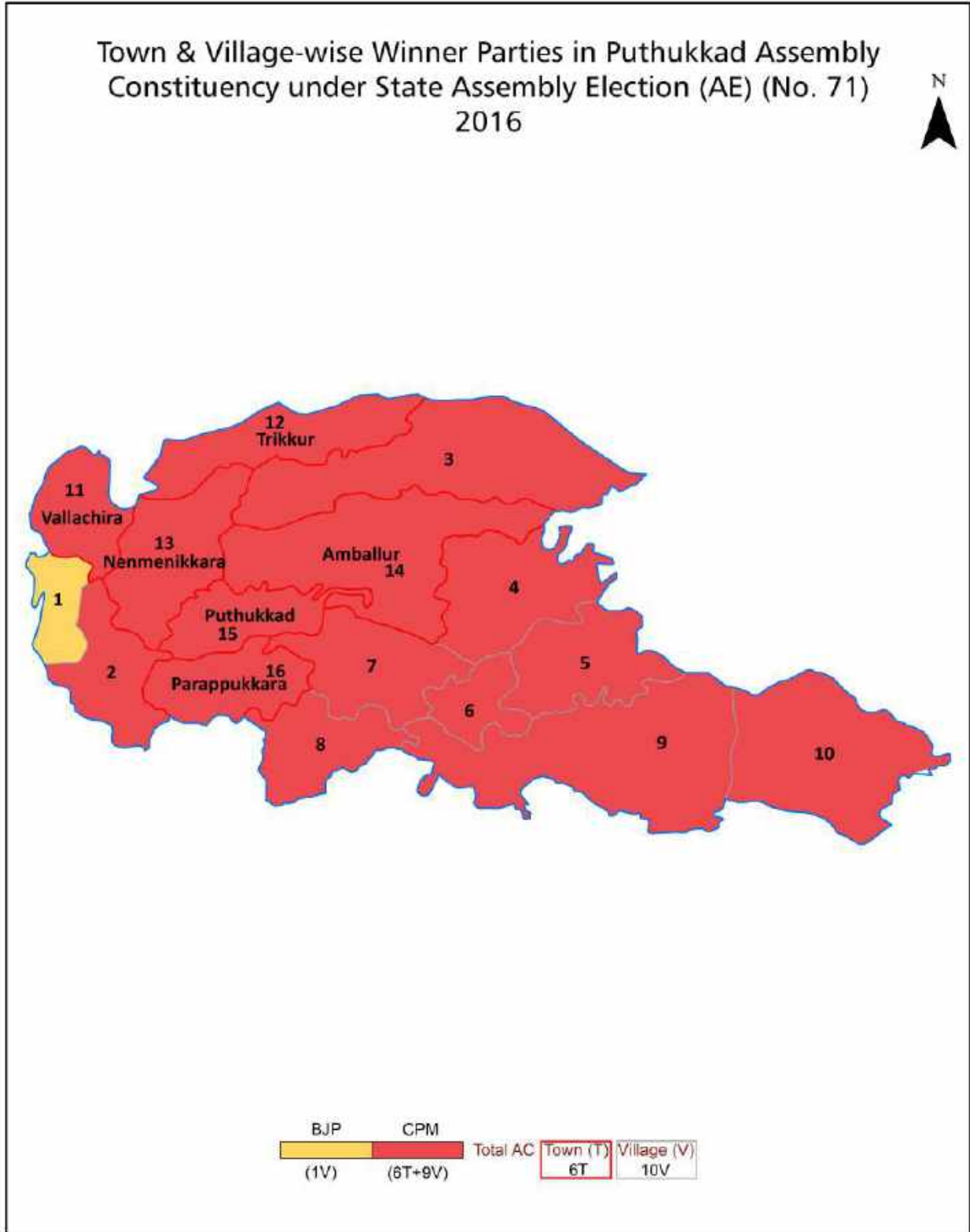
© **Datanet India Pvt. Ltd.**

All rights reserved. No part of this book may be reproduced, stored in a retrieval system or transmitted in any form or by any means, mechanical photocopying, photographing, scanning, recording or otherwise without the prior written permission of the publisher. Please refer to Disclaimer at page no. 212 for the use of this publication.

Printed in India

No.	Particulars	Page No.
	Introduction	
1	Assembly Constituency - (Vidhan Sabha) at a Glance Features of Assembly as per Delimitation Commission of India (2008)	1-2
	Location and Political Maps	
2	Location Map Boundaries of Assembly Constituency - (Vidhan Sabha in District Boundaries of Assembly Constituency under Parliamentary Constituency - (Lok Sabha) Town & Village-wise Winner Parties- 2024, 2021, 2019, 2016, 2014 and 2011	3-10
	Administrative Setup (2011)	
3	District Sub-district Towns Villages Inhabited Villages Uninhabited Villages Village Panchayat Intermediate Panchayat	11-12
	Demographics (2011)	
4	Population Households Rural/Urban Population Towns and Villages by Population Size Sex Ratio (Total & 0-6 Years) Religious Population Social Population Literacy Rate	13-14
	Electoral Features	
5	Important Dates of Last Elections Held Electors by Gender Service Electors Voters Voters Turnout Polling Stations & Average Number of Electors per Polling Station Electors by Age Group Present Elected Representatives	15-26
	Historical Summary Election Results	
6	Vote Share of Major Parties Winning Margin (Number & Percentage Polarity of Parties Summary Result of Assembly Segment of Parliamentary Elections 2024, 2019, 2014 and 2009 Summary Result of Assembly Elections 2021, 2016 and 2011	27-36
	Polling Station Level Election Results	
7	Name and Number of Polling Station 2024, 2021, 2019, 2016, 2014 and 2011 Polling Station-wise Electors, Voters & Voters Turnout 2024, 2021, 2019, 2016, 2014 and 2011 Polling Station wise Elections Results 2024, 2021, 2019, 2016, 2014 and 2011	37-191
	Share of Assembly Constituency	
8	Share of Assembly Constituency - (Vidhan Sabha) in State, District and Parliamentary Constituency - (Lok Sabha)	192
	Socio-Economic Amenities (2011)	
9	Access to Administrative Units Agricultural, Manufacturing and Industrial Commodities Demographic Indicators Education Health & Manpower Drinking Water Supply Sanitation Entertainment and Recreations Infrastructure Power Food Allocation Distribution and Marketing of Agriculture Commodities Infrastructure Transport and Road Infrastructure Communication Banking and Financial Services Land Use Irrigation Source	194-208
10	Abbreviation & Sources	210
11	Disclaimer	212

Location & Political Map



Administrative Setup

List of Village Panchayat & Intermediate Panchayat (Block) Name - 2011

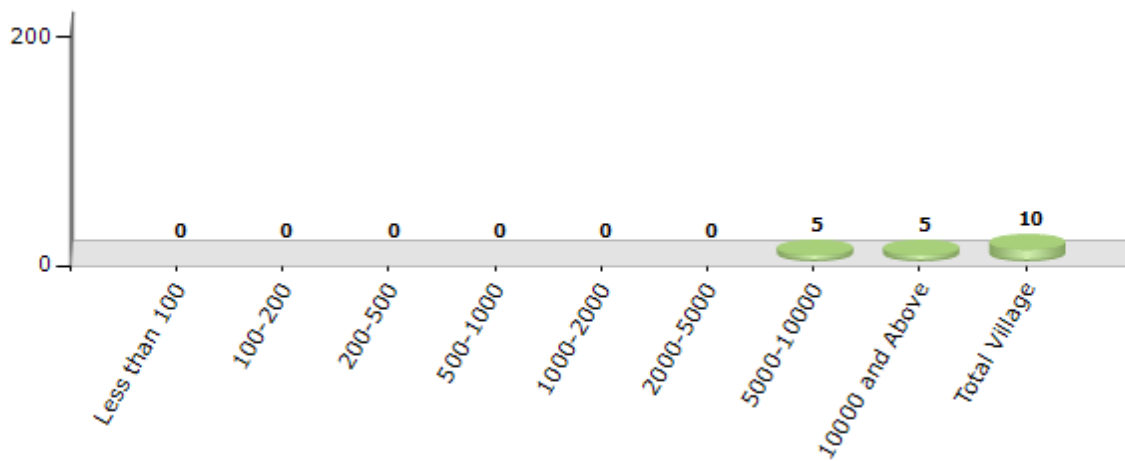
Village Name	Village Panchayat Name	Intermediate Panchayat Name
Arattupuzha	Vallachira	Cherpu
Chengallur	Puthukkad	Kodakara
Kallur	Trikkur	Kodakara
Mattathur	Mattathur	Kodakara
Mupliyam	Varandarappilly	Kodakara
Nandipulam	Varandarappilly	Kodakara
Nellayi	Parappukkara	Irinjalakuda
Thottippal	Parappukkara	Irinjalakuda
Varandarappilly	Varandarappilly	Kodakara
Vellikulangara	Mattathur	Kodakara

Demographics

Number of Villages by Population Size - 2011

Less than 100	100-200	200-500	500-1000	1000-2000	2000-5000	5000-10000	10000 and Above	Total Village
0	0	0	0	0	0	5	5	10

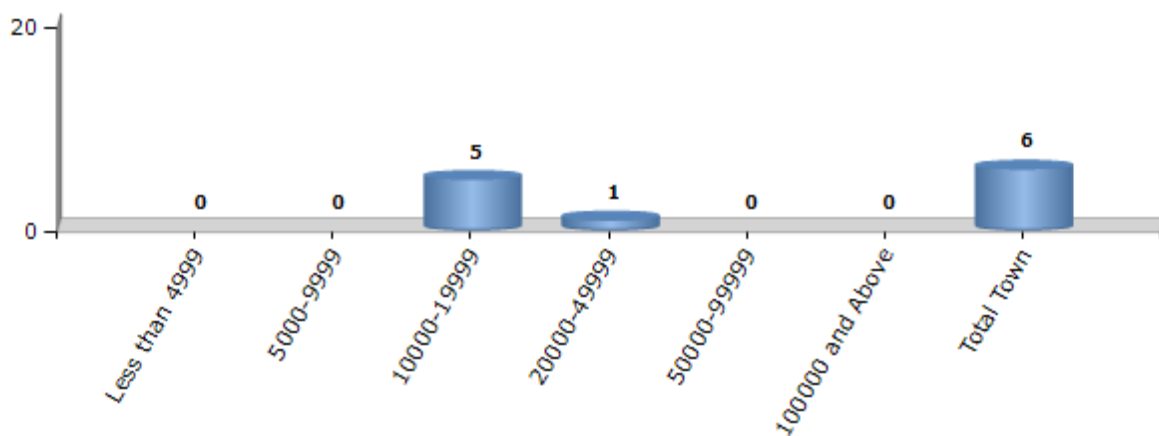
Number of Villages by Population Size - 2011



Number of Towns by Population Size - 2011

Less than 4999	5000-9999	10000-19999	20000-49999	50000-99999	100000 and Above	Total Town
0	0	5	1	0	0	6

Number of Towns by Population Size - 2011

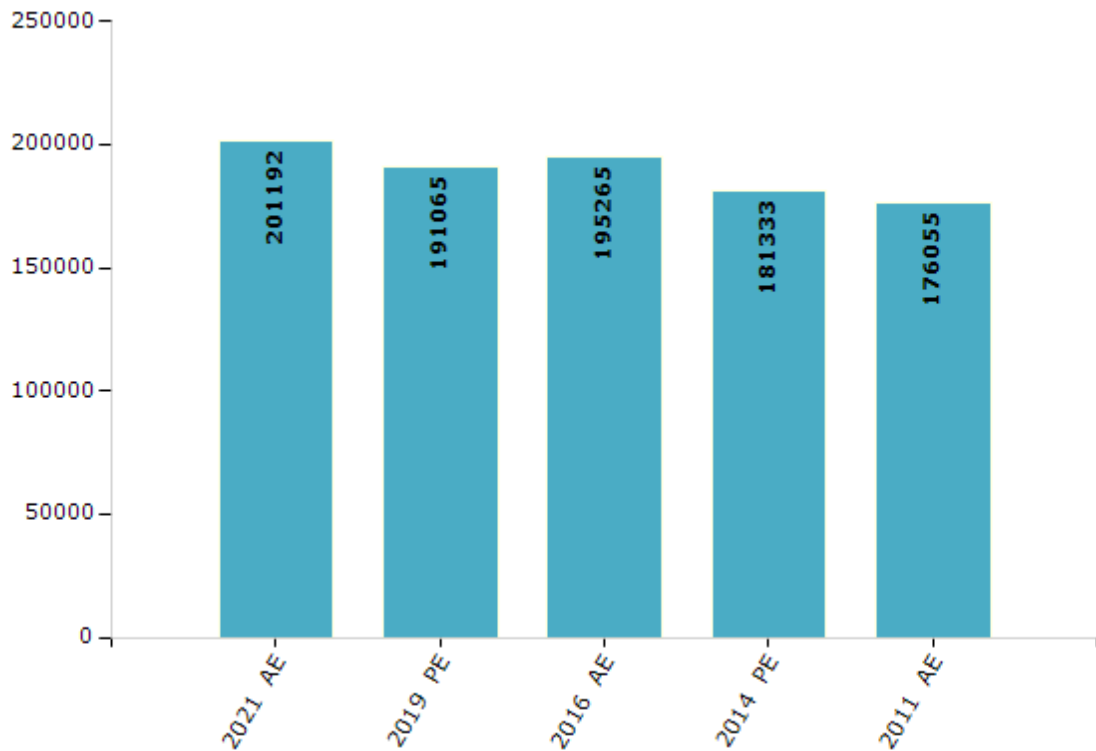


Electoral Features

Electors by Male & Female

Year	Male	Female	Others	Total	Year	Male	Female	Others	Total
2021 AE	97761	103431	0	201192	1991 AE	-	-	-	-
2019 PE	93267	97798	0	191065	1987 AE	-	-	-	-
2016 AE	94298	100967	0	195265	1982 AE	-	-	-	-
2014 PE	87954	93379	0	181333	1980 AE	-	-	-	-
2011 AE	84938	91117	0	176055	1977 AE	-	-	-	-
2009 PE	-	-	-	-	1970 AE	-	-	-	-
2006 AE	-	-	-	-	1967 AE	-	-	-	-
2004 PE	-	-	-	-	1965 AE	-	-	-	-
2001 AE	-	-	-	-	1960 AE	-	-	-	-
1999 PE	-	-	-	-	1957 AE	-	-	-	-
1996 AE	-	-	-	-					

Number of Electors



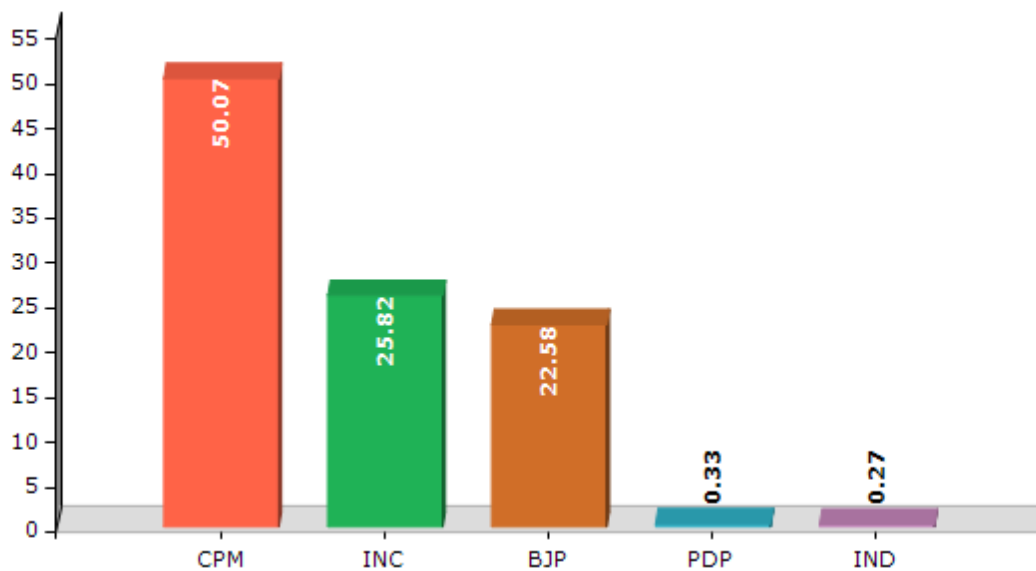
Note : AE : Assembly Election, PE : Assembly Segment of Parliamentary Election

Historical Summary Election Results

Summary Result of Assembly Election - 2016

Candidate Name	Party	Votes	Votes %
Prof.C.Raveendranath	CPM	79464	50.07
Sundaran Kunnathully	INC	40986	25.82
A Nagesh(Parameswaran)	BJP	35833	22.58
Asif Niyas	PDP	519	0.33
C.V.Vijayan	IND	431	0.27
Santhosh Polakulath	SHS	239	0.15
Jayan Konikkara	CPIM	237	0.15
Santhosh Iythadan	IND	233	0.15
	NOTA	779	0.49

Votes Percentage of Top Parties - 2016



Polling Station Level Election Results

Number and Name of Polling Stations (PS) (2021)

Number of Polling Stations	Name of Polling Stations	Number of Polling Stations	Name of Polling Stations
1	St. Thomas H.S. Vallachira (A) Block	14	U.P. School Pallissery (C Block)
2	St. Thomas H.S. Vallachira (B) Block	15	St. Mary's A. LPS Pallissery
3	St. Thomas H.S. Vallachira (C) Block	15A	St. Mary's A. LPS Pallissery
3A	St. Thomas H.S. Vallachira (C) Block	16	R.M. L.P.S. Arattupuzha (Booth 1)
4	St. Thomas Higher Secondary School Vallachira (Booth 1)	16A	R.M. L.P.S. Arattupuzha (Booth 1)
5	St. Thomas Higher Secondary School Vallachira (Booth 2)	17	R.M. L.P.S. Arattupuzha (Booth 2)
5A	St. Thomas Higher Secondary School Vallachira (Booth 2)	18	Deepthi High School Thalore (Booth No.1)
6	Govt. U.P.S. Vallachira (A) Block	19	Deepthi High School Thalore (Booth No.2)
6A	Govt. U.P.S. Vallachira (A) Block	19A	Deepthi High School Thalore (Booth No.2)
7	Govt. U.P.S. Vallachira (B) Block	20	Deepthi High School Thalore (Booth No.3)
7A	Govt. U.P.S. Vallachira (B) Block	21	Little Flower LPS Thalore (Booth No.1)
8	Govt. U.P.S. Vallachira (C) Block	21A	Little Flower LPS Thalore (Booth No.1)
8A	Govt. U.P.S. Vallachira (C) Block	22	Little Flower LPS Thalore (Booth No.2)
9	Govt. U.P.S. Vallachira (D) Block	22A	Little Flower LPS Thalore (Booth No.2)
9A	Govt. U.P.S. Vallachira (D) Block	23	Odamahasaba LPS Eravakkad (Booth No.1)
10	K.M. LPS Kadalassery (Booth 1)	23A	Odamahasaba LPS Eravakkad (Booth No.1)
11	K.M. LPS Kadalassery (Booth 2)	24	Odamahasaba LPS Eravakkad (Booth No.2)
12	U.P. School Pallissery (A) Block	24A	Odamahasaba LPS Eravakkad (Booth No.2)
12A	U.P. School Pallissery (A) Block	25	Odamahasaba LPS Eravakkad (Booth No.3)
13	U.P. School Pallissery (B) Block	25A	Odamahasaba LPS Eravakkad (Booth No.3)
13A	U.P. School Pallissery (B) Block	26	M.K. Maniykan Smaraka Samithi Chittissery (Booth No.1)

Contd....

Polling Station Level Election Results

Polling Station-wise Votes Secured by Overall Top Five Parties in Pudukkad Assembly in Assembly Election (AE) under Thrissur Parliamentary Constituency in Kerala (2021)

Number of Polling Station	Winner - K.K. Ramachandran (CPI(M))	Runner-up - Sunil Anthikkad (Sunilkumar. P.V) (INC)	3rd - A. Nagesh (Parameswaran.A) (BJP)	4th - Rajesh Appatt (CPIM)	5th - P.C. Pushpakaran (BSP)	NOTA	Other	Total Votes Secured
23	304	109	107	0	0	5	0	525
23A	322	76	184	1	3	6	0	592
24	279	103	62	0	4	3	0	451
24A	333	80	118	1	2	6	0	540
25	216	95	156	2	4	5	0	478
25A	338	96	126	2	0	1	0	563
26	412	157	146	3	6	7	0	731
27	409	191	140	3	3	5	0	751
28	284	74	164	1	2	0	0	525
28A	273	129	191	2	3	5	0	603
29	246	98	114	0	0	2	0	460
29A	281	143	110	2	0	7	0	543
30	333	190	142	3	2	5	0	675
31	311	160	234	3	2	8	0	718
32	466	92	141	2	4	2	0	707
33	392	79	255	1	2	7	0	736
34	413	88	171	3	3	1	0	679
35	345	67	251	1	3	6	0	673
36	257	254	110	6	3	7	0	637
37	285	216	179	13	0	5	0	698
38	234	75	113	1	0	0	0	423
38A	233	132	111	1	0	2	0	479
39	190	124	101	0	2	3	0	420
39A	213	140	120	2	2	2	0	479
40	251	302	150	3	1	5	0	712
41	344	118	189	3	1	5	0	660
42	203	131	291	1	4	1	0	631
43	315	196	175	0	1	5	0	692
44	129	148	85	0	1	1	0	364
44A	166	153	117	2	0	1	0	439
45	258	231	114	2	2	6	0	613
46	255	260	101	1	2	3	0	622
47	205	179	71	1	0	4	0	460
48	227	205	191	5	4	6	0	638
49	157	185	128	2	0	8	0	480

Contd....

Polling Station Level Election Results

Winner, Runner-up and 3rd Party Position & Winning Margin According to Polling Stations in Pudukkad Assembly in Assembly Election (AE) under Thrissur Parliamentary Constituency in Kerala (2021)

Polling Station Number	Winner Party	Winner Votes (%)	Runner-up Party	Runner-up Votes (%)	Winning Margin Votes (%)	Third Party	Third Party Votes (%)	Other Votes (%)
49A	CPI(M)	219 (41.71)	INC	211 (40.19)	8 (1.52)	BJP	88 (16.76)	7 (1.33)
50	INC	318 (55.99)	CPI(M)	132 (23.24)	186 (32.75)	BJP	116 (20.42)	2 (0.35)
51	CPI(M)	168 (43.3)	INC	163 (42.01)	5 (1.29)	BJP	50 (12.89)	7 (1.8)
51A	INC	196 (41.18)	CPI(M)	189 (39.71)	7 (1.47)	BJP	86 (18.07)	5 (1.05)
52	CPI(M)	226 (57.36)	INC	126 (31.98)	100 (25.38)	BJP	39 (9.9)	3 (0.76)
53	CPI(M)	264 (36.57)	INC	247 (34.21)	17 (2.36)	BJP	193 (26.73)	18 (2.49)
54	INC	303 (55.49)	CPI(M)	197 (36.08)	106 (19.41)	BJP	38 (6.96)	8 (1.47)
55	CPI(M)	312 (43.27)	INC	255 (35.37)	57 (7.9)	BJP	151 (20.94)	3 (0.42)
56	CPI(M)	298 (52.74)	INC	199 (35.22)	99 (17.52)	BJP	63 (11.15)	5 (0.88)
57	CPI(M)	266 (47.58)	INC	207 (37.03)	59 (10.55)	BJP	77 (13.77)	9 (1.61)
58	CPI(M)	237 (48.87)	INC	201 (41.44)	36 (7.43)	BJP	46 (9.48)	1 (0.21)
58A	CPI(M)	258 (50.89)	INC	163 (32.15)	95 (18.74)	BJP	82 (16.17)	4 (0.79)
59	CPI(M)	208 (46.64)	INC	157 (35.2)	51 (11.44)	BJP	73 (16.37)	8 (1.79)
59A	INC	188 (40.52)	CPI(M)	171 (36.85)	17 (3.67)	BJP	98 (21.12)	7 (1.51)
60	CPI(M)	265 (52.89)	BJP	120 (23.95)	145 (28.94)	INC	107 (21.36)	9 (1.8)
60A	CPI(M)	232 (45.49)	INC	208 (40.78)	24 (4.71)	BJP	67 (13.14)	3 (0.59)
61	CPI(M)	186 (40.88)	BJP	151 (33.19)	35 (7.69)	INC	111 (24.4)	7 (1.54)
61A	INC	292 (60.46)	CPI(M)	175 (36.23)	117 (24.23)	BJP	13 (2.69)	3 (0.62)
62	INC	192 (45.71)	CPI(M)	179 (42.62)	13 (3.09)	BJP	46 (10.95)	3 (0.71)
62A	CPI(M)	199 (44.32)	INC	155 (34.52)	44 (9.8)	BJP	90 (20.04)	5 (1.11)
63	INC	225 (53.07)	CPI(M)	181 (42.69)	44 (10.38)	BJP	13 (3.07)	5 (1.18)
63A	INC	273 (61.35)	CPI(M)	136 (30.56)	137 (30.79)	BJP	27 (6.07)	9 (2.02)
64	INC	166 (40)	CPI(M)	130 (31.33)	36 (8.67)	BJP	112 (26.99)	7 (1.69)
64A	INC	166 (39.24)	CPI(M)	159 (37.59)	7 (1.65)	BJP	96 (22.7)	2 (0.47)
65	INC	163 (37.39)	BJP	135 (30.96)	28 (6.43)	CPI(M)	134 (30.73)	4 (0.92)
65A	BJP	235 (47.57)	INC	131 (26.52)	104 (21.05)	CPI(M)	122 (24.7)	6 (1.21)
66	BJP	198 (43.61)	CPI(M)	187 (41.19)	11 (2.42)	INC	67 (14.76)	2 (0.44)
66A	BJP	235 (45.72)	CPI(M)	204 (39.69)	31 (6.03)	INC	73 (14.2)	2 (0.39)
67	CPI(M)	210 (45.26)	INC	150 (32.33)	60 (12.93)	BJP	98 (21.12)	6 (1.29)
67A	CPI(M)	191 (38.51)	BJP	159 (32.06)	32 (6.45)	INC	138 (27.82)	8 (1.61)
68	CPI(M)	218 (41.21)	BJP	193 (36.48)	25 (4.73)	INC	108 (20.42)	10 (1.89)
68A	BJP	213 (40.04)	CPI(M)	190 (35.71)	23 (4.33)	INC	124 (23.31)	5 (0.94)
69	CPI(M)	241 (49.28)	INC	202 (41.31)	39 (7.97)	BJP	45 (9.2)	1 (0.2)
69A	CPI(M)	323 (58.09)	INC	174 (31.29)	149 (26.8)	BJP	54 (9.71)	5 (0.9)
70	CPI(M)	377 (51.43)	INC	309 (42.16)	68 (9.27)	BJP	40 (5.46)	7 (0.95)

Contd....

Socio-Economic Amenities - Rural

Access to Education Facilities

Particulars	Number of Villages (% of Population)				
	Available	Not Available	If Not Available (Distance of Nearest Facility)		
			A	B	C
Govt. Primary School	10 (100)	0 (0)	0 (0)	0 (0)	0 (0)
Private Primary School	7 (82)	3 (18)	0 (0)	0 (0)	0 (0)
Govt. Middle School	9 (92)	1 (8)	0 (0)	0 (0)	0 (0)
Private Middle School	5 (66)	5 (34)	0 (0)	0 (0)	0 (0)
Govt. Secondary School	4 (58)	6 (42)	3 (22)	0 (0)	0 (0)
Private Secondary School	5 (66)	5 (34)	2 (12)	0 (0)	0 (0)
Govt. Senior Secondary School	4 (58)	6 (42)	1 (4)	4 (31)	0 (0)
Private Senior Secondary School	4 (58)	6 (42)	1 (7)	0 (0)	0 (0)
Govt. Arts and Science Degree College	0 (0)	10 (100)	1 (5)	1 (13)	2 (19)
Private Arts and Science Degree College	0 (0)	10 (100)	0 (0)	4 (50)	2 (12)
Govt. Engineering College	0 (0)	10 (100)	0 (0)	0 (0)	3 (26)
Private Engineering College	1 (12)	9 (88)	0 (0)	2 (28)	4 (34)
Govt. Medicine College	0 (0)	10 (100)	0 (0)	0 (0)	0 (0)
Private Medicine College	0 (0)	10 (100)	0 (0)	1 (7)	9 (93)
Govt. Management Institute	0 (0)	10 (100)	0 (0)	1 (13)	3 (22)
Private Management Institute	1 (21)	9 (79)	0 (0)	0 (0)	5 (43)
Govt. Polytechnic	0 (0)	10 (100)	0 (0)	2 (19)	1 (12)
Private Polytechnic	0 (0)	10 (100)	0 (0)	4 (37)	3 (33)
Govt. Vocational Training School/ITI	0 (0)	10 (100)	0 (0)	2 (20)	7 (75)
Private Vocational Training School/ITI	0 (0)	10 (100)	1 (5)	0 (0)	0 (0)
Govt. Non Formal Training Centre	0 (0)	10 (100)	0 (0)	0 (0)	1 (5)
Private Non Formal Training Centre	0 (0)	10 (100)	0 (0)	5 (66)	4 (28)
Govt. School For Disabled	0 (0)	10 (100)	0 (0)	1 (5)	1 (5)
Private School For Disabled	1 (12)	9 (88)	0 (0)	0 (0)	7 (78)
Government Others	0 (0)	10 (100)	0 (0)	0 (0)	10 (100)
Private Others	0 (0)	10 (100)	0 (0)	0 (0)	0 (0)

Note : Distance A : Less than 5 km; B : Between 5-10 km; C : 10+ km.; Source : Data Analysis is based on 2011 Census.

DISCLAIMER

The Terms of Use and Disclaimer of Datanet India Private Limited (hereinafter referred to as "Datanet") for use of this analysis report of **Pudukkad Assembly Constituency (Pudukkad Vidhan Sabha) :-**

1. **Assembly Factbook™** is a Registered Trade Mark owned by Datanet.
2. All the maps are sketched and graphical representation only and have not been drawn to the scale and also not to represent the actual geographical area or boundary of the unit.
3. The data for the aforesaid analysis is based on authentic sources and has been culled from the various publications of Census, CSO and NSSO for district and block level data, various central and state government departments, Central & State Elections Commissions and the concerned Returning Officers' releases, Electoral Rolls, Election results and allied publications, internal assessment, surveys, estimates and analysis. Therefore, certain adjustment of data at micro level may have been done to arrive closer to the macro data.
4. Data have been provided on an "As Is" and "As AVAILABLE" basis
5. The colours shown in the maps or diagram and charts of a particular party, alliance or AC are indicative and do not represent them.
6. This publication which includes maps, sheets, graphs and data would be the property under copyright of Datanet only. The user may use these for its internal study, analysis and research purposes. It's public display, re-selling or any commercial uses by the user are not allowed.
7. Datanet has taken due care and caution in compilation and processing of data and allied information, but does not guarantee the accuracy, adequacy or completeness of any information/analysis and will be not responsible for any errors or omissions or for the results obtained from the use of such information/analysis.
8. All the contents for the publication have been culled from various authentic sources and Datanet reasonably believes such sources to be reliable, but does not make any representations, express or implied as to the accuracy or fitness of use of such information. The information or contents of the information/analysis do not constitute advice and should not be relied upon in making (or refraining from making) any decision. Any reliance placed upon the information provided by Datanet is the sole responsibility and strictly at the user's risk.
9. In no event will Datanet be liable for any damages (including, without limitation, damages for loss of business projects, or loss of profits) arising in contract, tort or otherwise from the use of or inability to use any of its contents, or from any action taken (or refrained from being taken) as a result of using the analysis or any of its contents. Datanet its directors, owners, editors, officials, employees, distributor and agents or any associate will not be liable for any errors in the information contained or any consequences arising from the use of the contents of the provided information/analysis.
10. If any provision of these terms and conditions is held invalid or illegal or unenforceable for any reason by any court of competent jurisdiction, such provision shall be severed and the remainder of provisions of the terms and conditions shall continue in full force and effect as if the Term of Use had been executed with the invalid, illegal or unenforceable provision eliminated.
11. If there are any discrepancies in the information provided, please bring it to attention of Datanet for suitable rectification measures.

**Buy Online This Complete Book At
Datanet India eBooks Store**

www.indiastatpublications.com

or go directly at

[http://www.indiastatpublications.com/
Assembly_factbook/Kerala/Thrissur/ Pudukkad](http://www.indiastatpublications.com/Assembly_factbook/Kerala/Thrissur/Pudukkad)

 **i** **india**stat**elections**

