



Kerala

Assembly Factbook™

Kuttiadi Assembly Constituency



Key Electoral Data of Kuttiadi
Assembly Constituency (Vidhan Sabha)

Kerala

Assembly Factbook™

Kuttiadi Assembly Constituency



Kuttiadi Vidhan Sabha

Editor & Director

Dr. R.K. Thukral

Research Editor

Dr. Shafeeq Rahman

Compiled, Researched and Published by Datanet India Pvt. Ltd.

D-100, 1st Floor,

Okhla Industrial Area, Phase-I,
New Delhi- 110020.

Ph.: 91-11- 43580781-84

Email : support@indiastatpublications.com

Website : www.indiastatelections.com

Online Book Store :

www.indiastatpublications.com

Report No. : AFB/KR-021-0125

ISBN : 978-93-5313-630-7

First Edition : January, 2018

Eighth Updated Edition : January, 2025

Price : Rs.11500/-

US\$ 310

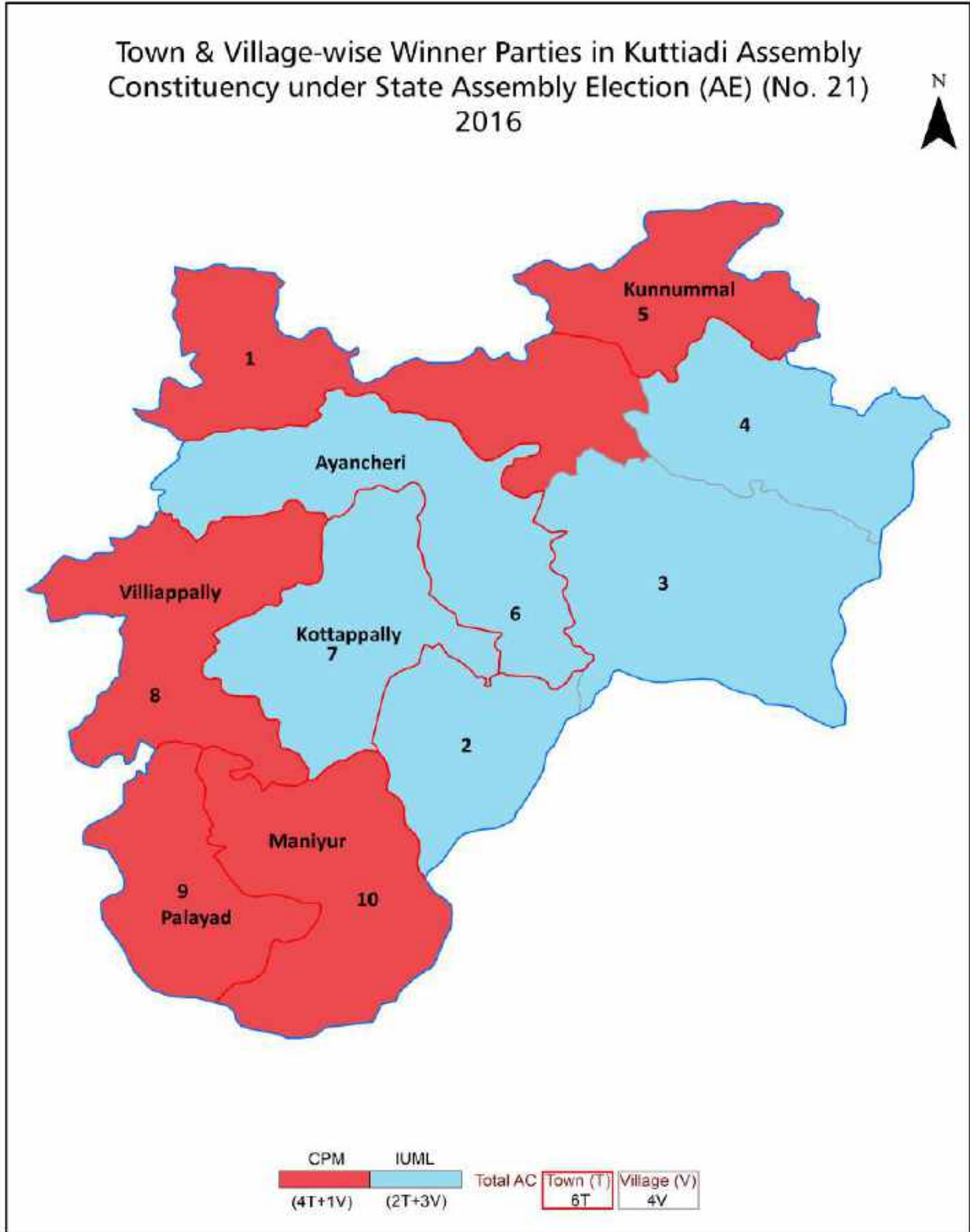
© Datanet India Pvt. Ltd.

All rights reserved. No part of this book may be reproduced, stored in a retrieval system or transmitted in any form or by any means, mechanical photocopying, photographing, scanning, recording or otherwise without the prior written permission of the publisher. Please refer to Disclaimer at page no. 203 for the use of this publication.

Printed in India

No.	Particulars	Page No.
	Introduction	
1	Assembly Constituency - (Vidhan Sabha) at a Glance Features of Assembly as per Delimitation Commission of India (2008)	1-2
	Location and Political Maps	
2	Location Map Boundaries of Assembly Constituency - (Vidhan Sabha in District Boundaries of Assembly Constituency under Parliamentary Constituency - (Lok Sabha) Town & Village-wise Winner Parties- 2024, 2021, 2019, 2016, 2014, 2011 and 2009	3-10
	Administrative Setup (2011)	
3	District Sub-district Towns Villages Inhabited Villages Uninhabited Villages Village Panchayat Intermediate Panchayat	11-12
	Demographics (2011)	
4	Population Households Rural/Urban Population Towns and Villages by Population Size Sex Ratio (Total & 0-6 Years) Religious Population Social Population Literacy Rate	13-14
	Electoral Features	
5	Important Dates of Last Elections Held Electors by Gender Service Electors Voters Voters Turnout Polling Stations & Average Number of Electors per Polling Station Electors by Age Group Present Elected Representatives	15-26
	Historical Summary Election Results	
6	Vote Share of Major Parties Winning Margin (Number & Percentage Polarity of Parties Summary Result of Assembly Segment of Parliamentary Elections 2024, 2019, 2014 and 2009 Summary Result of Assembly Elections 2021, 2016 and 2011	27-36
	Polling Station Level Election Results	
7	Name and Number of Polling Station 2024, 2021, 2019, 2016, 2014, 2011 and 2009 Polling Station-wise Electors, Voters & Voters Turnout 2024, 2021, 2019, 2016, 2014, 2011 and 2009 Polling Station wise Elections Results 2024, 2021, 2019, 2016, 2014, 2011 and 2009	37-182
	Share of Assembly Constituency	
8	Share of Assembly Constituency - (Vidhan Sabha) in State, District and Parliamentary Constituency - (Lok Sabha)	183
	Socio-Economic Amenities (2011)	
9	Access to Administrative Units Agricultural, Manufacturing and Industrial Commodities Demographic Indicators Education Health & Manpower Drinking Water Supply Sanitation Entertainment and Recreations Infrastructure Power Food Allocation Distribution and Marketing of Agriculture Commodities Infrastructure Transport and Road Infrastructure Communication Banking and Financial Services Land Use Irrigation Source	185-199
10	Abbreviation & Sources	201
11	Disclaimer	203

Location & Political Map



Administrative Setup

List of Village Panchayat & Intermediate Panchayat (Block) Name - 2011

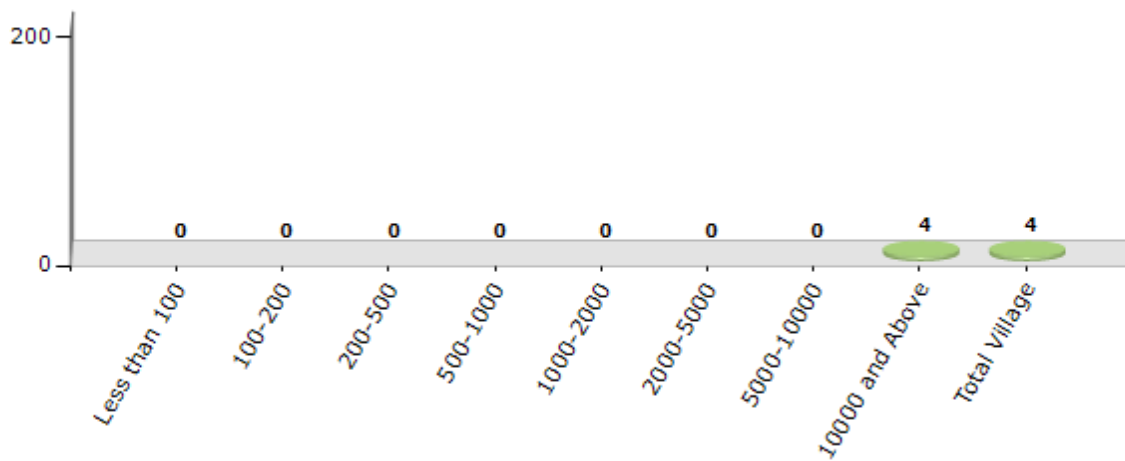
Village Name	Village Panchayat Name	Intermediate Panchayat Name
Kuttiadi	Kuttiadi	Kunnummal
Purameri	Purameri	Thuneri
Thiruvallur	Thiruvallur	Thodannur
Velom	Velom	Kunnummal

Demographics

Number of Villages by Population Size - 2011

Less than 100	100-200	200-500	500-1000	1000-2000	2000-5000	5000-10000	10000 and Above	Total Village
0	0	0	0	0	0	0	4	4

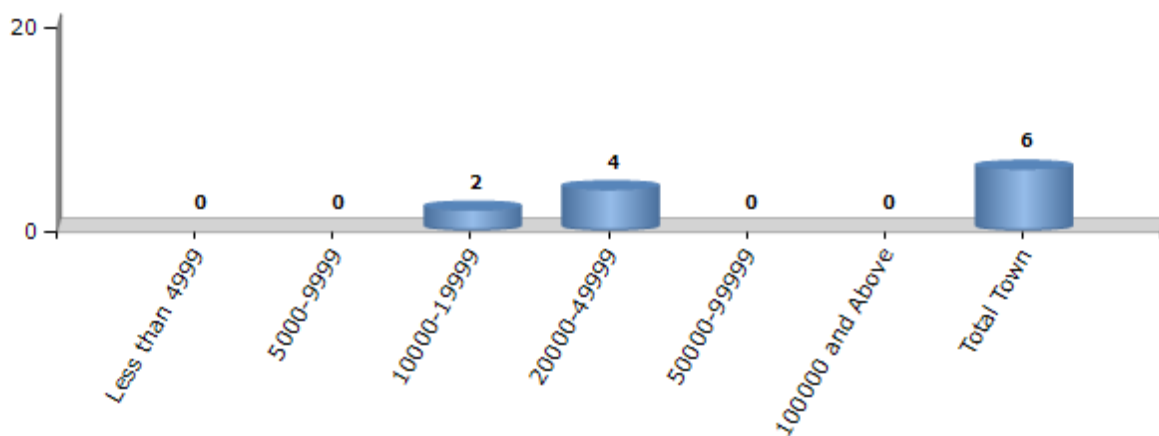
Number of Villages by Population Size - 2011



Number of Towns by Population Size - 2011

Less than 4999	5000-9999	10000-19999	20000-49999	50000-99999	100000 and Above	Total Town
0	0	2	4	0	0	6

Number of Towns by Population Size - 2011

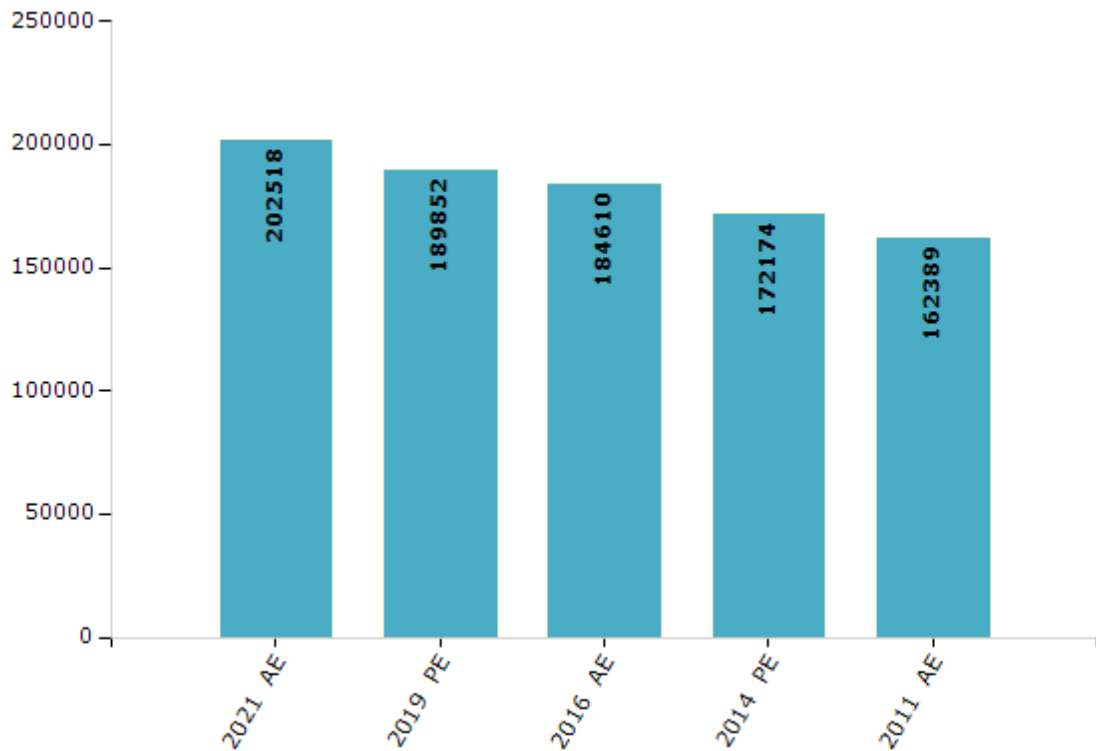


Electoral Features

Electors by Male & Female

Year	Male	Female	Others	Total	Year	Male	Female	Others	Total
2021 AE	98790	103717	11	202518	1991 AE	-	-	-	-
2019 PE	92241	97602	9	189852	1987 AE	-	-	-	-
2016 AE	88911	95699	0	184610	1982 AE	-	-	-	-
2014 PE	82290	89884	0	172174	1980 AE	-	-	-	-
2011 AE	76275	86114	0	162389	1977 AE	-	-	-	-
2009 PE	-	-	-	-	1970 AE	-	-	-	-
2006 AE	-	-	-	-	1967 AE	-	-	-	-
2004 PE	-	-	-	-	1965 AE	-	-	-	-
2001 AE	-	-	-	-	1960 AE	-	-	-	-
1999 PE	-	-	-	-	1957 AE	-	-	-	-
1996 AE	-	-	-	-					

Number of Electors



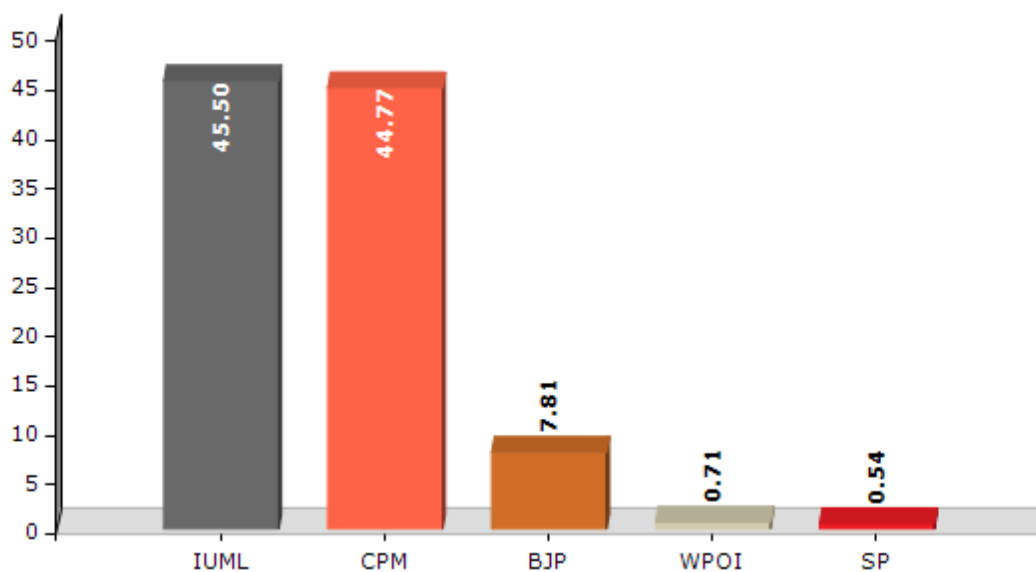
Note : AE : Assembly Election, PE : Assembly Segment of Parliamentary Election

Historical Summary Election Results

Summary Result of Assembly Election - 2016

Candidate Name	Party	Votes	Votes %
Parakkal Abdulla	IUML	71809	45.5
K.K. Lathika	CPM	70652	44.77
Ramadas Manaleri	BJP	12327	7.81
P.C. Bhaskaran	WPOI	1125	0.71
Sabu Kakkattil	SP	860	0.54
K.C. Kumaran	IND	220	0.14
Naranathu Muhammad	PDP	118	0.07
Parakkal Abdulla Palliyath	IND	85	0.05
S.R. Khan Maniyoor	IND	76	0.05
Palliyil Abdulla	IND	62	0.04
Aluva Aneesh	IND	57	0.04
Paremmal Abdulla	IND	44	0.03
	NOTA	375	0.24

Votes Percentage of Top Parties - 2016



Polling Station Level Election Results

Number and Name of Polling Stations (PS) (2021)

Number of Polling Stations	Name of Polling Stations	Number of Polling Stations	Name of Polling Stations
1	Mayyannoor Number 1 L P School (New Building North Side)	12	Villiappally U P School (East Side)
1A	Mayyannoor Number 1 L P School (New Building North Side)	12A	Villiappally U P School (East Side)
2	Mayyannoor Number 1 L P School (New Building South Side)	13	Villiappally U P School (West Side)
2A	Mayyannoor Number 1 L P School (New Building South Side)	13A	Villiappally U P School (West Side)
3	Mayyannoor Central M U P School (East Side Building Left Side)	14	Chiravattam L P School (Left Side)
3A	Mayyannoor Central M U P School (East Side Building Left Side)	15	Villiappally South LP School
4	Mayyannoor Central M U P School (Right Side)	16	Chiravattam L P School (Right Side)
5	Mayyannoor Central M U P School (West Side Building)	16A	Chiravattam L P School (Right Side)
5A	Mayyannoor Central M U P School (West Side Building)	17	Memunda Higher Secondary School (New Building North Side)
6	Villiappally M J Vocational Higher Secondary School (Ground Floor East Side)	17A	Memunda Higher Secondary School (New Building North Side)
6A	Villiappally M J Vocational Higher Secondary School (Ground Floor East Side)	18	Memunda Higher Secondary School (East Side Building)
7	Villiappally M J Vocational Higher Secondary School (Ground Floor West Side)	18A	Memunda Higher Secondary School (East Side Building)
7A	Villiappally M J Vocational Higher Secondary School (Ground Floor West Side)	19	Memunda East LP School (Main Building)
8	Thirumana L P School (South Side)	19A	Memunda East LP School (Main Building)
8A	Thirumana L P School (South Side)	20	Memunda Higher Secondary School (West Side Building)
9	Thirumana L P School (North Side Of The Hall)	20A	Memunda Higher Secondary School (West Side Building)
9A	Thirumana L P School (North Side Of The Hall)	21	Keezhal U P School (Main Building East Side)
10	Villiappally West M L P School (West Side)	21A	Keezhal U P School (Main Building East Side)
10A	Villiappally West M L P School (West Side)	22	Keezhal U P School (West Side)
11	Villiappally West M L P School (East Side)	22A	Keezhal U P School (West Side)
11A	Villiappally West M L P School (East Side)	23	Kavil L P School (East Side)

Contd....

Polling Station Level Election Results

Polling Station-wise Votes Secured by Overall Top Five Parties in Kuttiadi Assembly in Assembly Election (AE) under Vadakara Parliamentary Constituency in Kerala (2021)

Number of Polling Station	Winner - K P Kunhammed Kutti Master (CPI(M))	Runner-up - Parakkal Abdulla (IUML)	3rd - P P Murali Master (BJP)	4th - Suresh Babu M K (IND)	5th - V P Pratheesh (IND)	NOTA	Other	Total Votes Secured
20	215	245	57	2	0	3	0	522
20A	320	191	48	0	1	2	1	563
21	304	237	20	1	1	0	0	563
21A	186	372	15	0	0	3	0	576
22	265	221	40	0	0	1	0	527
22A	229	245	69	1	0	1	0	545
23	378	169	31	0	0	1	1	580
23A	365	204	50	1	0	1	2	623
24	389	121	31	2	2	7	1	553
24A	488	99	34	0	2	2	2	627
25	264	300	12	1	0	1	0	578
25A	237	312	9	0	0	0	1	559
26	144	293	10	0	0	0	0	447
26A	83	337	3	0	0	0	0	423
27	143	391	39	2	0	0	0	575
27A	160	355	22	0	1	0	1	539
28	231	280	16	0	0	0	2	529
28A	140	344	10	0	0	0	0	494
29	227	254	88	0	0	1	0	570
29A	236	313	19	0	0	0	0	568
30	253	460	33	1	1	1	1	750
31	219	300	21	2	0	0	1	543
31A	211	307	54	0	0	1	0	573
32	133	229	47	0	0	0	3	412
32A	92	244	72	0	1	2	1	412
33	175	301	37	1	0	1	1	516
33A	151	291	15	0	0	0	0	457
34	448	350	52	2	0	1	1	854
35	201	522	17	0	0	1	1	742
36	366	366	34	0	0	0	1	767
37	301	242	26	1	0	0	0	570
37A	304	268	23	0	0	1	0	596
38	222	176	52	1	1	0	2	454
38A	267	208	46	0	1	3	0	525
39	283	188	19	2	1	2	0	495

Contd....

Polling Station Level Election Results

Winner, Runner-up and 3rd Party Position & Winning Margin According to Polling Stations in Kuttiadi Assembly in Assembly Election (AE) under Vadakara Parliamentary Constituency in Kerala (2021)

Polling Station Number	Winner Party	Winner Votes (%)	Runner-up Party	Runner-up Votes (%)	Winning Margin Votes (%)	Third Party	Third Party Votes (%)	Other Votes (%)
39A	CPI(M)	325 (60.41)	IUML	176 (32.71)	149 (27.7)	BJP	34 (6.32)	3 (0.56)
40	CPI(M)	390 (70.78)	IUML	134 (24.32)	256 (46.46)	BJP	27 (4.9)	0 (0)
40A	CPI(M)	337 (60.5)	IUML	203 (36.45)	134 (24.05)	BJP	15 (2.69)	2 (0.36)
41	IUML	356 (51.97)	CPI(M)	291 (42.48)	65 (9.49)	BJP	36 (5.26)	2 (0.29)
41A	IUML	469 (78.82)	CPI(M)	113 (18.99)	356 (59.83)	BJP	12 (2.02)	1 (0.17)
42	CPI(M)	269 (48.73)	IUML	248 (44.93)	21 (3.8)	BJP	32 (5.8)	3 (0.54)
42A	IUML	267 (47.94)	CPI(M)	265 (47.58)	2 (0.36)	BJP	24 (4.31)	1 (0.18)
43	CPI(M)	321 (70.7)	IUML	115 (25.33)	206 (45.37)	BJP	15 (3.3)	3 (0.66)
43A	CPI(M)	374 (78.57)	IUML	84 (17.65)	290 (60.92)	BJP	17 (3.57)	1 (0.21)
44	CPI(M)	271 (48.05)	IUML	198 (35.11)	73 (12.94)	BJP	94 (16.67)	1 (0.18)
44A	CPI(M)	299 (50.25)	IUML	212 (35.63)	87 (14.62)	BJP	84 (14.12)	0 (0)
45	IUML	287 (49.65)	CPI(M)	268 (46.37)	19 (3.28)	BJP	22 (3.81)	1 (0.17)
45A	IUML	361 (60.47)	CPI(M)	216 (36.18)	145 (24.29)	BJP	18 (3.02)	2 (0.34)
46	CPI(M)	374 (62.54)	IUML	168 (28.09)	206 (34.45)	BJP	54 (9.03)	2 (0.33)
46A	CPI(M)	301 (50.5)	IUML	231 (38.76)	70 (11.74)	BJP	62 (10.4)	2 (0.34)
47	IUML	267 (46.6)	CPI(M)	266 (46.42)	1 (0.18)	BJP	36 (6.28)	4 (0.7)
47A	CPI(M)	273 (47.23)	IUML	267 (46.19)	6 (1.04)	BJP	36 (6.23)	2 (0.35)
48	IUML	287 (50.35)	CPI(M)	232 (40.7)	55 (9.65)	BJP	50 (8.77)	1 (0.18)
48A	CPI(M)	368 (61.03)	IUML	192 (31.84)	176 (29.19)	BJP	43 (7.13)	0 (0)
49	IUML	285 (52.01)	CPI(M)	225 (41.06)	60 (10.95)	BJP	36 (6.57)	2 (0.36)
49A	CPI(M)	338 (55.68)	IUML	233 (38.39)	105 (17.29)	BJP	34 (5.6)	2 (0.33)
50	CPI(M)	452 (76.09)	IUML	125 (21.04)	327 (55.05)	BJP	16 (2.69)	1 (0.17)
50A	CPI(M)	409 (66.07)	IUML	173 (27.95)	236 (38.12)	BJP	36 (5.82)	1 (0.16)
51	IUML	366 (64.21)	CPI(M)	178 (31.23)	188 (32.98)	BJP	23 (4.04)	3 (0.53)
51A	CPI(M)	353 (60.76)	IUML	200 (34.42)	153 (26.34)	BJP	25 (4.3)	3 (0.52)
52	IUML	395 (50.64)	CPI(M)	341 (43.72)	54 (6.92)	BJP	42 (5.38)	2 (0.26)
53	CPI(M)	255 (54.96)	IUML	193 (41.59)	62 (13.37)	BJP	16 (3.45)	0 (0)
53A	CPI(M)	319 (66.32)	IUML	152 (31.6)	167 (34.72)	BJP	10 (2.08)	0 (0)
54	IUML	379 (58.85)	CPI(M)	227 (35.25)	152 (23.6)	BJP	37 (5.75)	1 (0.16)
54A	IUML	412 (71.9)	CPI(M)	152 (26.53)	260 (45.37)	BJP	9 (1.57)	0 (0)
55	CPI(M)	376 (60.55)	IUML	219 (35.27)	157 (25.28)	BJP	23 (3.7)	3 (0.48)
55A	CPI(M)	309 (51.41)	IUML	269 (44.76)	40 (6.65)	BJP	21 (3.49)	2 (0.33)
56	CPI(M)	297 (54.6)	IUML	240 (44.12)	57 (10.48)	BJP	7 (1.29)	0 (0)
56A	IUML	277 (50.64)	CPI(M)	252 (46.07)	25 (4.57)	BJP	16 (2.93)	2 (0.37)
57	IUML	268 (49.45)	CPI(M)	260 (47.97)	8 (1.48)	BJP	9 (1.66)	5 (0.92)

Contd....

Socio-Economic Amenities - Rural

Access to Education Facilities

Particulars	Number of Villages (% of Population)				
	Available	Not Available	If Not Available (Distance of Nearest Facility)		
			A	B	C
Govt. Primary School	4 (100)	0 (0)	0 (0)	0 (0)	0 (0)
Private Primary School	3 (70)	1 (30)	0 (0)	0 (0)	0 (0)
Govt. Middle School	3 (69)	1 (31)	0 (0)	0 (0)	0 (0)
Private Middle School	3 (70)	1 (30)	0 (0)	0 (0)	0 (0)
Govt. Secondary School	3 (84)	1 (16)	0 (0)	0 (0)	0 (0)
Private Secondary School	2 (48)	2 (52)	0 (0)	0 (0)	0 (0)
Govt. Senior Secondary School	1 (22)	3 (78)	1 (30)	0 (0)	1 (16)
Private Senior Secondary School	1 (31)	3 (69)	0 (0)	0 (0)	0 (0)
Govt. Arts and Science Degree College	0 (0)	4 (100)	0 (0)	2 (53)	2 (47)
Private Arts and Science Degree College	0 (0)	4 (100)	0 (0)	0 (0)	0 (0)
Govt. Engineering College	0 (0)	4 (100)	0 (0)	0 (0)	2 (52)
Private Engineering College	0 (0)	4 (100)	0 (0)	0 (0)	2 (48)
Govt. Medicine College	0 (0)	4 (100)	0 (0)	0 (0)	4 (100)
Private Medicine College	0 (0)	4 (100)	0 (0)	0 (0)	0 (0)
Govt. Management Institute	0 (0)	4 (100)	0 (0)	0 (0)	4 (100)
Private Management Institute	0 (0)	4 (100)	0 (0)	0 (0)	0 (0)
Govt. Polytechnic	0 (0)	4 (100)	0 (0)	0 (0)	4 (100)
Private Polytechnic	0 (0)	4 (100)	0 (0)	0 (0)	0 (0)
Govt. Vocational Training School/ITI	0 (0)	4 (100)	0 (0)	1 (31)	3 (69)
Private Vocational Training School/ITI	0 (0)	4 (100)	0 (0)	0 (0)	0 (0)
Govt. Non Formal Training Centre	0 (0)	4 (100)	0 (0)	1 (30)	3 (70)
Private Non Formal Training Centre	0 (0)	4 (100)	0 (0)	0 (0)	0 (0)
Govt. School For Disabled	1 (30)	3 (70)	0 (0)	0 (0)	0 (0)
Private School For Disabled	0 (0)	4 (100)	0 (0)	1 (22)	2 (48)
Government Others	0 (0)	4 (100)	0 (0)	0 (0)	4 (100)
Private Others	0 (0)	4 (100)	0 (0)	0 (0)	0 (0)

Note : Distance A : Less than 5 km; B : Between 5-10 km; C : 10+ km.; Source : Data Analysis is based on 2011 Census.

DISCLAIMER

The Terms of Use and Disclaimer of Datanet India Private Limited (hereinafter referred to as "Datanet") for use of this analysis report of **Kuttiadi Assembly Constituency (Kuttiadi Vidhan Sabha)** :-

1. **Assembly Factbook™** is a Registered Trade Mark owned by Datanet.
2. All the maps are sketched and graphical representation only and have not been drawn to the scale and also not to represent the actual geographical area or boundary of the unit.
3. The data for the aforesaid analysis is based on authentic sources and has been culled from the various publications of Census, CSO and NSSO for district and block level data, various central and state government departments, Central & State Elections Commissions and the concerned Returning Officers' releases, Electoral Rolls, Election results and allied publications, internal assessment, surveys, estimates and analysis. Therefore, certain adjustment of data at micro level may have been done to arrive closer to the macro data.
4. Data have been provided on an "As Is" and "As AVAILABLE" basis
5. The colours shown in the maps or diagram and charts of a particular party, alliance or AC are indicative and do not represent them.
6. This publication which includes maps, sheets, graphs and data would be the property under copyright of Datanet only. The user may use these for its internal study, analysis and research purposes. It's public display, re-selling or any commercial uses by the user are not allowed.
7. Datanet has taken due care and caution in compilation and processing of data and allied information, but does not guarantee the accuracy, adequacy or completeness of any information/analysis and will be not responsible for any errors or omissions or for the results obtained from the use of such information/analysis.
8. All the contents for the publication have been culled from various authentic sources and Datanet reasonably believes such sources to be reliable, but does not make any representations, express or implied as to the accuracy or fitness of use of such information. The information or contents of the information/analysis do not constitute advice and should not be relied upon in making (or refraining from making) any decision. Any reliance placed upon the information provided by Datanet is the sole responsibility and strictly at the user's risk.
9. In no event will Datanet be liable for any damages (including, without limitation, damages for loss of business projects, or loss of profits) arising in contract, tort or otherwise from the use of or inability to use any of its contents, or from any action taken (or refrained from being taken) as a result of using the analysis or any of its contents. Datanet its directors, owners, editors, officials, employees, distributor and agents or any associate will not be liable for any errors in the information contained or any consequences arising from the use of the contents of the provided information/analysis.
10. If any provision of these terms and conditions is held invalid or illegal or unenforceable for any reason by any court of competent jurisdiction, such provision shall be severed and the remainder of provisions of the terms and conditions shall continue in full force and effect as if the Term of Use had been executed with the invalid, illegal or unenforceable provision eliminated.
11. If there are any discrepancies in the information provided, please bring it to attention of Datanet for suitable rectification measures.

**Buy Online This Complete Book At
Datanet India eBooks Store**

www.indiastatpublications.com

or go directly at

[http://www.indiastatpublications.com/
Assembly_factbook/Kerala/Vadakara/ Kuttiadi](http://www.indiastatpublications.com/Assembly_factbook/Kerala/Vadakara/Kuttiadi)

  **india**stat**elections**

