



Kerala

Assembly Factbook™

Nadapuram Assembly Constituency

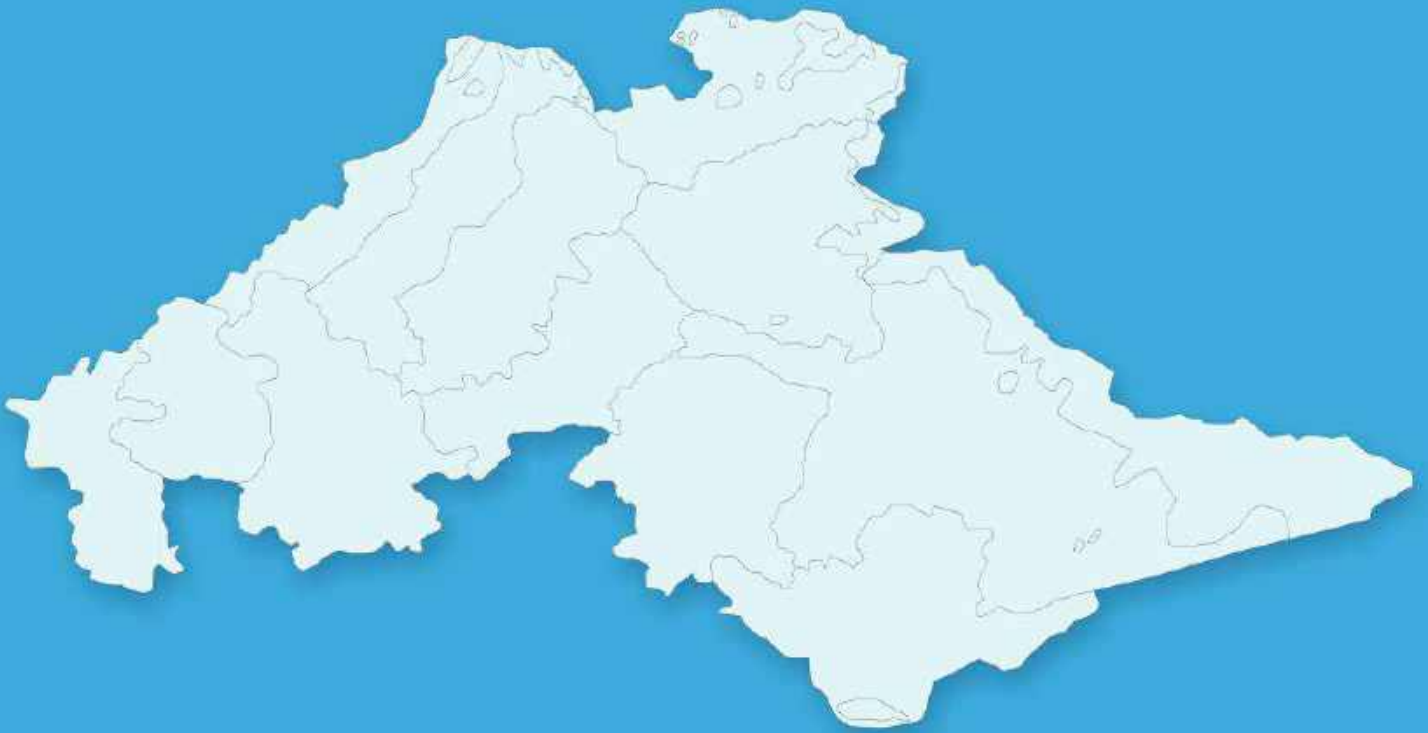


Key Electoral Data of Nadapuram
Assembly Constituency (Vidhan Sabha)

Kerala

Assembly Factbook™

Nadapuram Assembly Constituency



Nadapuram Vidhan Sabha

Editor & Director

Dr. R.K. Thukral

Research Editor

Dr. Shafeeq Rahman

Compiled, Researched and Published by Datanet India Pvt. Ltd.

D-100, 1st Floor,

Okhla Industrial Area, Phase-I,
New Delhi- 110020.

Ph.: 91-11- 43580781-84

Email : support@indiastatpublications.com

Website : www.indiastatelections.com

Online Book Store :

www.indiastatpublications.com

Report No. : AFB/KR-022-0125

ISBN : 978-93-5313-633-8

First Edition : January, 2018

Eighth Updated Edition : January, 2025

Price : Rs.11500/-

US\$ 310

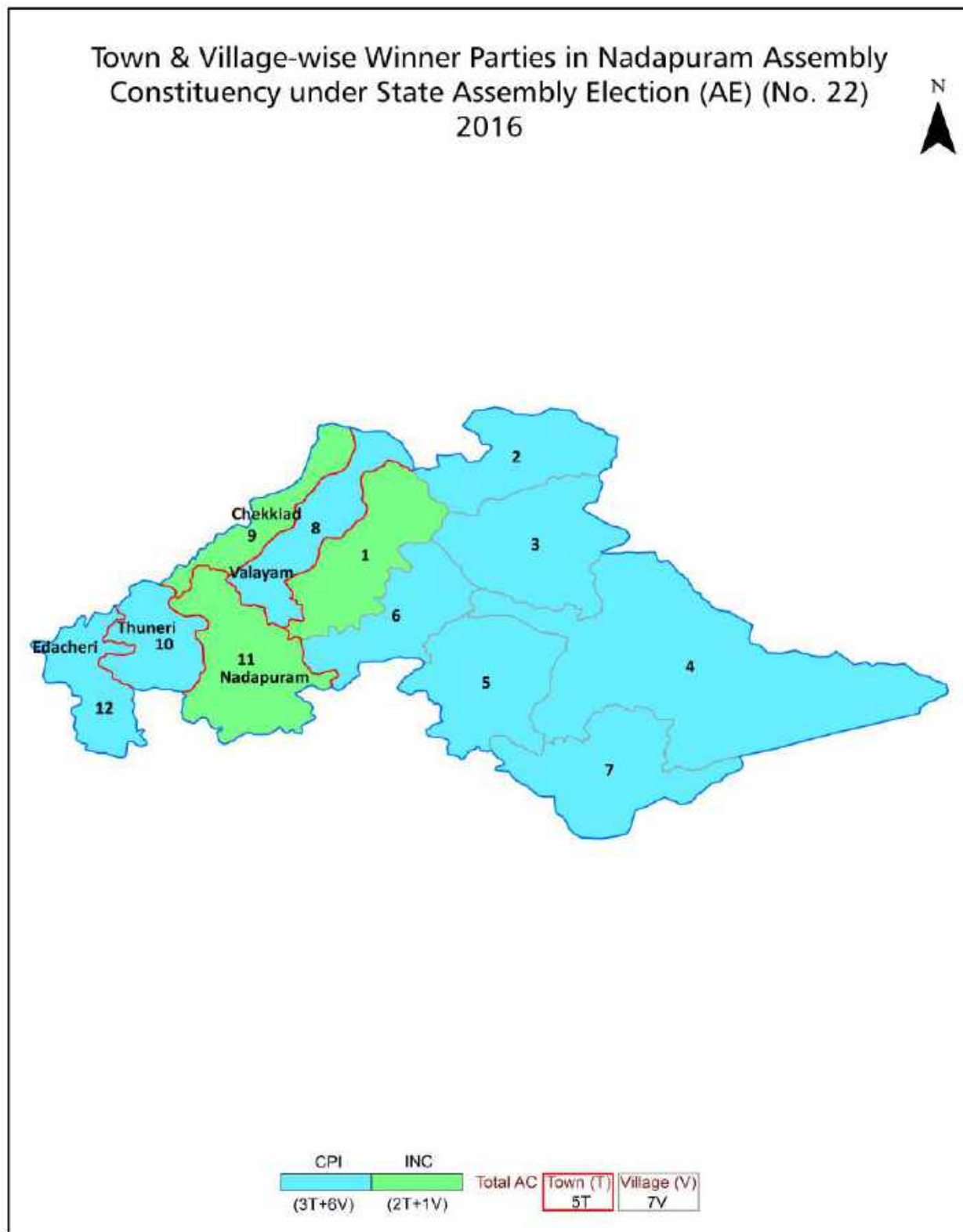
© Datanet India Pvt. Ltd.

All rights reserved. No part of this book may be reproduced, stored in a retrieval system or transmitted in any form or by any means, mechanical photocopying, photographing, scanning, recording or otherwise without the prior written permission of the publisher. Please refer to Disclaimer at page no. 230 for the use of this publication.

Printed in India

No.	Particulars	Page No.
	Introduction	
1	Assembly Constituency - (Vidhan Sabha) at a Glance Features of Assembly as per Delimitation Commission of India (2008)	1-2
	Location and Political Maps	
2	Location Map Boundaries of Assembly Constituency - (Vidhan Sabha in District Boundaries of Assembly Constituency under Parliamentary Constituency - (Lok Sabha) Town & Village-wise Winner Parties- 2024, 2021, 2019, 2016, 2014, 2011 and 2009	3-10
	Administrative Setup (2011)	
3	District Sub-district Towns Villages Inhabited Villages Uninhabited Villages Village Panchayat Intermediate Panchayat	11-12
	Demographics (2011)	
4	Population Households Rural/Urban Population Towns and Villages by Population Size Sex Ratio (Total & 0-6 Years) Religious Population Social Population Literacy Rate	13-14
	Electoral Features	
5	Important Dates of Last Elections Held Electors by Gender Service Electors Voters Voters Turnout Polling Stations & Average Number of Electors per Polling Station Electors by Age Group Present Elected Representatives	15-26
	Historical Summary Election Results	
6	Vote Share of Major Parties Winning Margin (Number & Percentage Polarity of Parties Summary Result of Assembly Segment of Parliamentary Elections 2024, 2019, 2014, 2009, 2004 and 1999 Summary Result of Assembly Elections 2021, 2016, 2011, 2006, 2001, 1996, 1991, 1987, 1982, 1980, 1977, 1970, 1967, 1965, 1960 and 1957	27-51
	Polling Station Level Election Results	
7	Name and Number of Polling Station 2024, 2021, 2019, 2016, 2014, 2011 and 2009 Polling Station-wise Electors, Voters & Voters Turnout 2024, 2021, 2019, 2016, 2014, 2011 and 2009 Polling Station wise Elections Results 2024, 2021, 2019, 2016, 2014, 2011 and 2009	52-209
	Share of Assembly Constituency	
8	Share of Assembly Constituency - (Vidhan Sabha) in State, District and Parliamentary Constituency - (Lok Sabha)	210
	Socio-Economic Amenities (2011)	
9	Access to Administrative Units Agricultural, Manufacturing and Industrial Commodities Demographic Indicators Education Health & Manpower Drinking Water Supply Sanitation Entertainment and Recreations Infrastructure Power Food Allocation Distribution and Marketing of Agriculture Commodities Infrastructure Transport and Road Infrastructure Communication Banking and Financial Services Land Use Irrigation Source	212-226
10	Abbreviation & Sources	228
11	Disclaimer	230

Location & Political Map



Administrative Setup

List of Village Panchayat & Intermediate Panchayat (Block) Name - 2011

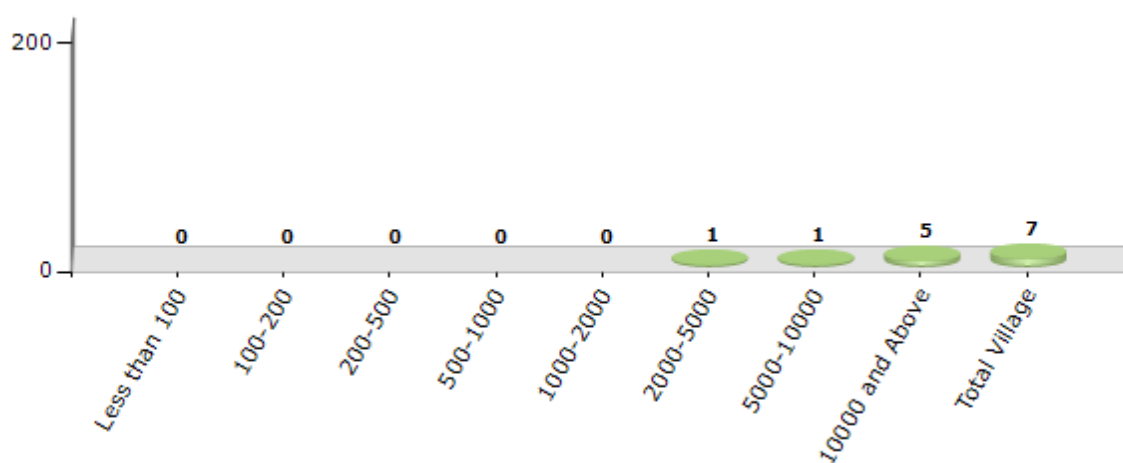
Village Name	Village Panchayat Name	Intermediate Panchayat Name
Kavilumpara	Kavilumpara	Kunnummal
Kayakkodi	Kayakkodi	Kunnummal
Maruthonkara	Maruthonkara	Kunnummal
Narippatta	Narippatta	Kunnummal
Thinoor	Narippatta	Kunnummal
Vanimel	Vanimel	Thuneri
Vilangad	Vanimel, Valayam	Thuneri

Demographics

Number of Villages by Population Size - 2011

Less than 100	100-200	200-500	500-1000	1000-2000	2000-5000	5000-10000	10000 and Above	Total Village
0	0	0	0	0	1	1	5	7

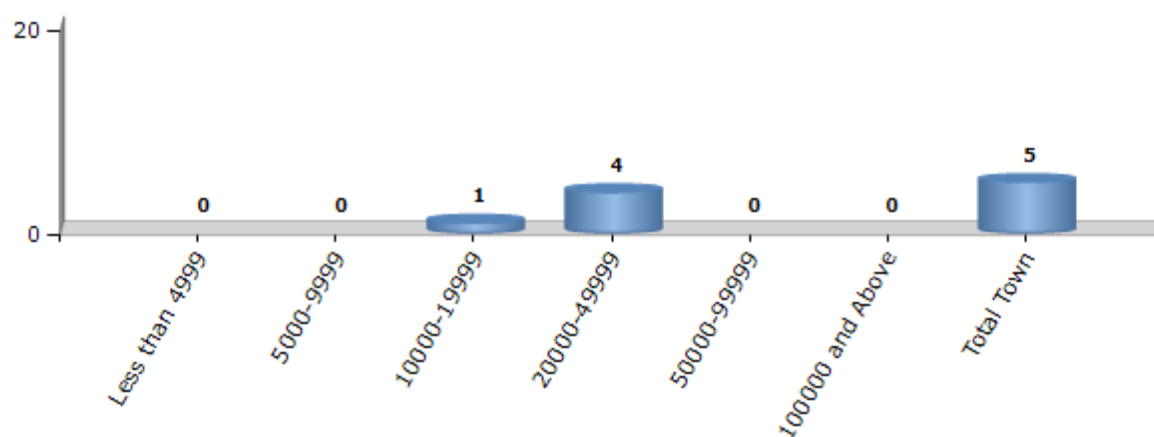
Number of Villages by Population Size - 2011



Number of Towns by Population Size - 2011

Less than 4999	5000-9999	10000-19999	20000-49999	50000-99999	100000 and Above	Total Town
0	0	1	4	0	0	5

Number of Towns by Population Size - 2011



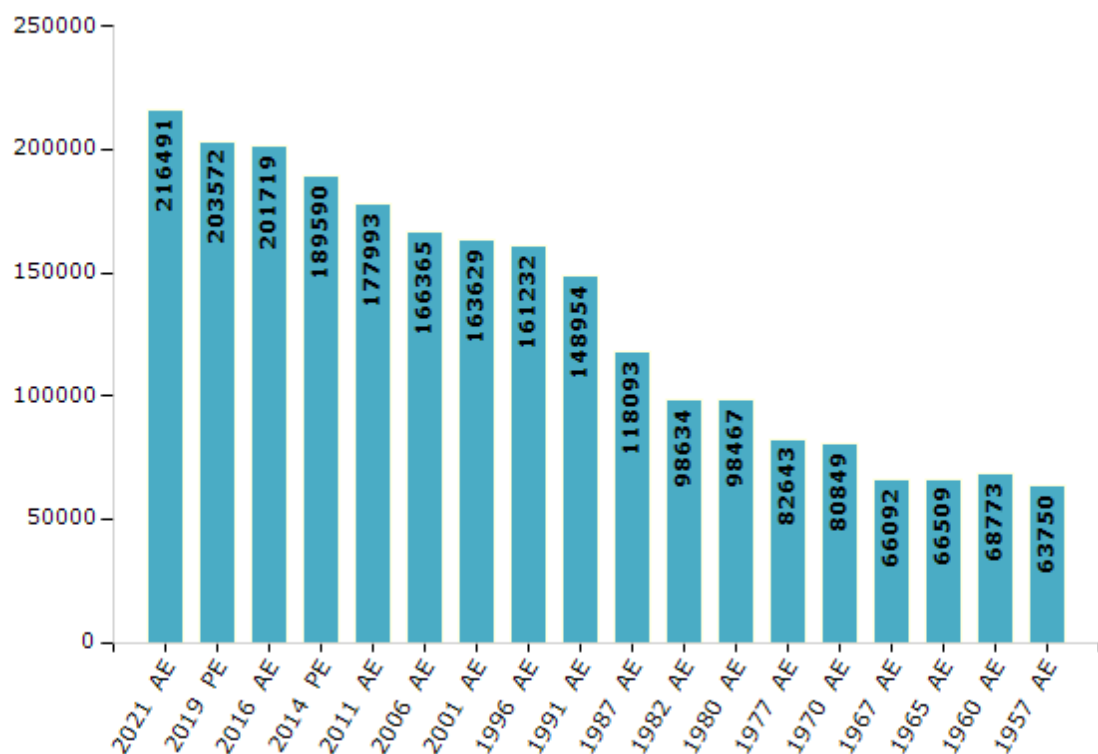
Electoral Features

Electors by Male & Female

Year	Male	Female	Others	Total
2021 AE	106413	110074	4	216491
2019 PE	100335	103232	5	203572
2016 AE	99643	102076	0	201719
2014 PE	93662	95928	0	189590
2011 AE	87115	90878	0	177993
2009 PE	-	-	-	-
2006 AE	81136	85229	-	166365
2004 PE	-	-	-	-
2001 AE	79055	84574	-	163629
1999 PE	-	-	-	-
1996 AE	78892	82340	-	161232

Year	Male	Female	Others	Total
1991 AE	73413	75541	-	148954
1987 AE	58462	59631	-	118093
1982 AE	49942	48692	-	98634
1980 AE	48597	49870	-	98467
1977 AE	40511	42132	-	82643
1970 AE	37921	42928	-	80849
1967 AE	-	-	-	66092
1965 AE	-	-	-	66509
1960 AE	-	-	-	68773
1957 AE	-	-	-	63750

Number of Electors



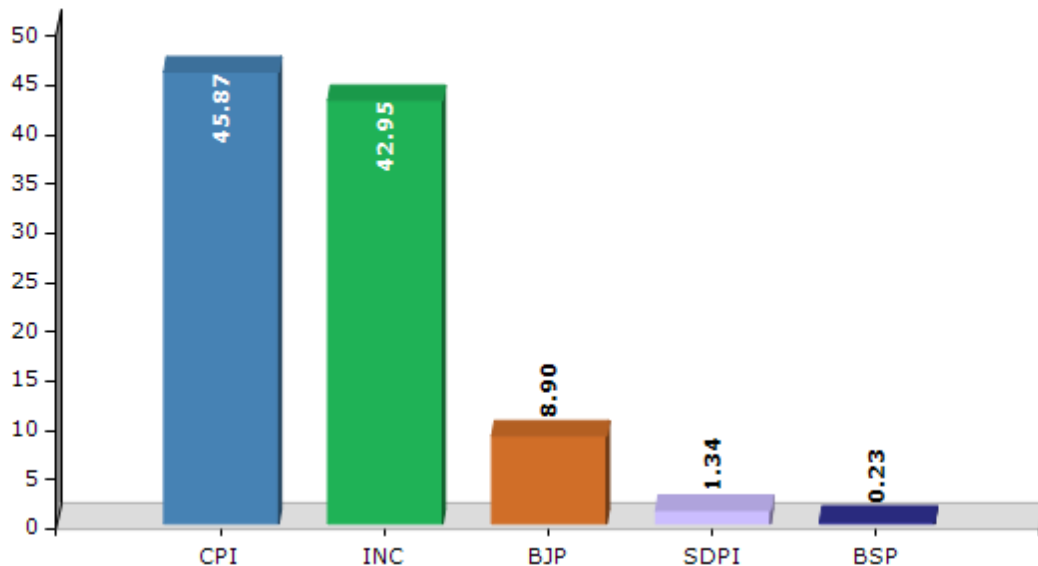
Note : AE : Assembly Election, PE : Assembly Segment of Parliamentary Election

Historical Summary Election Results

Summary Result of Assembly Election - 2016

Candidate Name	Party	Votes	Votes %
E. K. Vijayan	CPI	74742	45.87
Adv. Praveenkumar	INC	69983	42.95
M. P. Rajan	BJP	14493	8.9
C. K. Abdul Rahim Master	SDPI	2183	1.34
K.K.Vasu	BSP	377	0.23
E.K. Vijayan Komath	IND	220	0.14
Praveenkumar Thayyullathil	IND	171	0.1
Praveen Rayaroth Thazhakuni	IND	163	0.1
Aluva Aneesh	IND	151	0.09
	NOTA	446	0.27

Votes Percentage of Top Parties - 2016



Polling Station Level Election Results

Number and Name of Polling Stations (PS) (2021)

Number of Polling Stations	Name of Polling Stations	Number of Polling Stations	Name of Polling Stations
1	Iringannoor West L P School (North Side)	11A	Puthiyangadi Mappila L P School
1A	Iringannoor West L P School (North Side)	12	Edachery Central L P School
2	Iringannoor West L P School (South Side)	13	Edachery North U P School (East Side)
2A	Iringannoor West L P School (South Side)	13A	Edachery North U P School (East Side)
3	Iringannoor L P School (East Side)	14	Narikkunnu U P School (North Side Annex Building)
3A	Iringannoor L P School (East Side)	14A	Narikkunnu U P School (North Side Annex Building)
4	Iringannoor L P School (West Side)	15	Narikkunnu U P School (New Building)
4A	Iringannoor L P School (West Side)	15A	Narikkunnu U P School (New Building)
5	Kachery U P School (New Building South Side)	16	Narikkunnu U P School (Old Building Left Side)
5A	Kachery U P School (New Building South Side)	16A	Narikkunnu U P School (Old Building Left Side)
6	Kachery U P School (Old Building Right Side)	17	Narikkunnu U P School (Old Building Right Side)
6A	Kachery U P School (Old Building Right Side)	17A	Narikkunnu U P School (Old Building Right Side)
7	Edachery North U P School (South Side)	18	Narikkunnu UP School (South Side of North Side Building)
7A	Edachery North U P School (South Side)	18A	Narikkunnu UP School (South Side of North Side Building)
8	Edachery North U P School (West Side Building)	19	Govt. Mappila L P School (North Side)
8A	Edachery North U P School (West Side Building)	19A	Govt. Mappila L P School (North Side)
9	Kachery U P School (Old Building Left Side)	20	Govt. Mappila L P School (South Side)
9A	Kachery U P School (Old Building Left Side)	20A	Govt. Mappila L P School (South Side)
10	Kachery North L P School	21	Mudavanthery Mappila L P School (Right Side)
10A	Kachery North L P School	21A	Mudavanthery Mappila L P School (Right Side)
11	Puthiyangadi Mappila L P School	22	Mudavanthery Mappila L P School (Left Side)

Contd....

Polling Station Level Election Results

Polling Station-wise Votes Secured by Overall Top Five Parties in Nadapuram Assembly in Assembly Election (AE) under Vadakara Parliamentary Constituency in Kerala (2021)

Number of Polling Station	Winner - E. K. Vijayan (CPI)	Runner-up - Adv. K. Praveen Kumar (INC)	3rd - M. P. Rajan (BJP)	4th - K. K. Nasar Master (SDPI)	5th - T. Praveen Kumar S/O Kannan (IND)	NOTA	Other	Total Votes Secured
19	219	279	15	2	0	0	0	515
19A	144	380	8	1	1	0	0	534
20	175	276	8	4	0	0	0	463
20A	241	254	15	5	2	1	4	522
21	187	218	4	4	0	0	0	413
21A	148	262	17	5	1	0	1	434
22	108	249	49	5	1	2	0	414
22A	169	209	53	7	0	1	5	444
23	337	241	15	10	0	0	1	604
24	128	489	4	19	1	2	1	644
25	307	107	26	1	3	0	0	444
25A	283	155	31	1	0	3	1	474
26	363	363	72	2	1	2	2	805
27	164	214	38	7	1	1	1	426
27A	295	141	24	3	1	0	1	465
28	190	310	30	4	1	2	0	537
29	326	274	59	6	1	1	1	668
30	302	293	54	1	3	6	1	660
31	367	240	60	2	0	1	4	674
32	209	203	16	6	0	2	0	436
32A	194	264	34	4	0	0	0	496
33	95	317	7	8	0	0	1	428
33A	251	250	16	2	0	0	0	519
34	308	179	30	1	0	0	1	519
34A	387	137	45	2	2	0	0	573
35	285	107	27	2	0	0	2	423
35A	245	182	35	1	0	1	0	464
36	170	195	33	6	0	0	0	404
36A	271	129	26	6	1	1	1	435
37	235	203	25	3	0	0	0	466
37A	167	288	17	0	0	0	0	472
38	96	361	9	12	0	1	0	479
38A	125	324	21	5	1	3	0	479
39	97	301	47	17	1	0	0	463
39A	95	323	44	8	0	0	0	470

Contd....

Polling Station Level Election Results

Winner, Runner-up and 3rd Party Position & Winning Margin According to Polling Stations in Nadapuram Assembly in Assembly Election (AE) under Vadakara Parliamentary Constituency in Kerala (2021)

Polling Station Number	Winner Party	Winner Votes (%)	Runner-up Party	Runner-up Votes (%)	Winning Margin Votes (%)	Third Party	Third Party Votes (%)	Other Votes (%)
40	INC	327 (66.87)	CPI	131 (26.79)	196 (40.08)	BJP	19 (3.89)	12 (2.45)
40A	INC	302 (56.45)	CPI	185 (34.58)	117 (21.87)	BJP	40 (7.48)	8 (1.5)
41	INC	301 (70.49)	CPI	111 (26)	190 (44.49)	SDPI	9 (2.11)	6 (1.41)
41A	INC	303 (58.16)	CPI	177 (33.97)	126 (24.19)	BJP	37 (7.1)	4 (0.77)
42	CPI	436 (68.34)	INC	167 (26.18)	269 (42.16)	BJP	31 (4.86)	4 (0.63)
43	INC	431 (92.09)	CPI	24 (5.13)	407 (86.96)	SDPI	8 (1.71)	5 (1.07)
43A	INC	302 (61.01)	CPI	176 (35.56)	126 (25.45)	BJP	8 (1.62)	9 (1.82)
44	INC	301 (84.08)	CPI	47 (13.13)	254 (70.95)	SDPI	6 (1.68)	4 (1.12)
44A	INC	232 (52.13)	CPI	204 (45.84)	28 (6.29)	SDPI	7 (1.57)	2 (0.45)
45	CPI	306 (57.63)	INC	193 (36.35)	113 (21.28)	BJP	30 (5.65)	2 (0.38)
45A	CPI	409 (64.31)	INC	201 (31.6)	208 (32.71)	BJP	24 (3.77)	2 (0.31)
46	INC	240 (44.86)	CPI	223 (41.68)	17 (3.18)	BJP	70 (13.08)	2 (0.37)
46A	INC	341 (67.66)	CPI	145 (28.77)	196 (38.89)	BJP	16 (3.17)	2 (0.4)
47	CPI	231 (49.46)	INC	220 (47.11)	11 (2.35)	BJP	12 (2.57)	4 (0.86)
47A	CPI	257 (54.33)	INC	206 (43.55)	51 (10.78)	BJP	8 (1.69)	2 (0.42)
48	INC	360 (49.11)	CPI	337 (45.98)	23 (3.13)	BJP	30 (4.09)	6 (0.82)
49	INC	408 (55.59)	CPI	303 (41.28)	105 (14.31)	BJP	14 (1.91)	9 (1.23)
50	CPI	247 (50.51)	INC	218 (44.58)	29 (5.93)	BJP	18 (3.68)	6 (1.23)
50A	CPI	284 (53.99)	INC	201 (38.21)	83 (15.78)	BJP	30 (5.7)	11 (2.09)
51	INC	327 (69.72)	CPI	130 (27.72)	197 (42)	SDPI	8 (1.71)	4 (0.85)
51A	INC	210 (47.73)	CPI	202 (45.91)	8 (1.82)	BJP	19 (4.32)	9 (2.05)
52	INC	322 (81.11)	CPI	59 (14.86)	263 (66.25)	SDPI	12 (3.02)	4 (1.01)
52A	INC	346 (81.03)	CPI	71 (16.63)	275 (64.4)	SDPI	6 (1.41)	4 (0.94)
53	INC	380 (91.79)	CPI	20 (4.83)	360 (86.96)	SDPI	9 (2.17)	5 (1.21)
53A	INC	288 (67.45)	CPI	124 (29.04)	164 (38.41)	SDPI	14 (3.28)	1 (0.23)
54	INC	351 (71.2)	CPI	131 (26.57)	220 (44.63)	SDPI	5 (1.01)	6 (1.22)
54A	INC	422 (82.91)	CPI	75 (14.73)	347 (68.18)	BJP	8 (1.57)	4 (0.79)
55	CPI	467 (61.69)	INC	239 (31.57)	228 (30.12)	BJP	48 (6.34)	3 (0.4)
56	CPI	347 (50.51)	INC	302 (43.96)	45 (6.55)	BJP	32 (4.66)	6 (0.87)
57	CPI	526 (81.8)	INC	91 (14.15)	435 (67.65)	BJP	20 (3.11)	6 (0.93)
58	CPI	383 (86.26)	INC	50 (11.26)	333 (75)	BJP	9 (2.03)	2 (0.45)
58A	CPI	344 (72.88)	BJP	75 (15.89)	269 (56.99)	INC	49 (10.38)	4 (0.85)
59	CPI	733 (80.28)	INC	118 (12.92)	615 (67.36)	BJP	59 (6.46)	3 (0.33)
60	CPI	389 (84.57)	INC	42 (9.13)	347 (75.44)	BJP	28 (6.09)	1 (0.22)
60A	CPI	383 (78.64)	INC	56 (11.5)	327 (67.14)	BJP	46 (9.45)	2 (0.41)

Contd....

Socio-Economic Amenities - Rural

Access to Education Facilities

Particulars	Number of Villages (% of Population)				
	Available	Not Available	If Not Available (Distance of Nearest Facility)		
			A	B	C
Govt. Primary School	7 (100)	0 (0)	0 (0)	0 (0)	0 (0)
Private Primary School	6 (96)	1 (4)	0 (0)	0 (0)	0 (0)
Govt. Middle School	6 (96)	1 (4)	0 (0)	0 (0)	0 (0)
Private Middle School	4 (63)	3 (37)	1 (4)	0 (0)	0 (0)
Govt. Secondary School	5 (77)	2 (23)	0 (0)	0 (0)	0 (0)
Private Secondary School	2 (39)	5 (61)	1 (4)	0 (0)	0 (0)
Govt. Senior Secondary School	1 (21)	6 (79)	0 (0)	4 (42)	0 (0)
Private Senior Secondary School	2 (41)	5 (59)	0 (0)	1 (17)	0 (0)
Govt. Arts and Science Degree College	0 (0)	7 (100)	0 (0)	1 (20)	4 (47)
Private Arts and Science Degree College	1 (16)	6 (84)	0 (0)	1 (17)	0 (0)
Govt. Engineering College	0 (0)	7 (100)	0 (0)	0 (0)	2 (36)
Private Engineering College	0 (0)	7 (100)	0 (0)	0 (0)	5 (64)
Govt. Medicine College	0 (0)	7 (100)	0 (0)	0 (0)	7 (100)
Private Medicine College	0 (0)	7 (100)	0 (0)	0 (0)	0 (0)
Govt. Management Institute	0 (0)	7 (100)	0 (0)	0 (0)	7 (100)
Private Management Institute	0 (0)	7 (100)	0 (0)	0 (0)	0 (0)
Govt. Polytechnic	0 (0)	7 (100)	0 (0)	0 (0)	7 (100)
Private Polytechnic	0 (0)	7 (100)	0 (0)	0 (0)	0 (0)
Govt. Vocational Training School/ITI	0 (0)	7 (100)	0 (0)	2 (7)	4 (72)
Private Vocational Training School/ITI	1 (21)	6 (79)	0 (0)	0 (0)	0 (0)
Govt. Non Formal Training Centre	0 (0)	7 (100)	0 (0)	0 (0)	7 (100)
Private Non Formal Training Centre	0 (0)	7 (100)	0 (0)	0 (0)	0 (0)
Govt. School For Disabled	0 (0)	7 (100)	0 (0)	1 (19)	4 (74)
Private School For Disabled	0 (0)	7 (100)	0 (0)	0 (0)	2 (7)
Government Others	1 (16)	6 (84)	0 (0)	4 (48)	2 (36)
Private Others	0 (0)	7 (100)	0 (0)	0 (0)	0 (0)

Note : Distance A : Less than 5 km; B : Between 5-10 km; C : 10+ km.; Source : Data Analysis is based on 2011 Census.

DISCLAIMER

The Terms of Use and Disclaimer of Datanet India Private Limited (hereinafter referred to as "Datanet") for use of this analysis report of **Nadapuram Assembly Constituency (Nadapuram Vidhan Sabha)** :-

1. **Assembly Factbook™** is a Registered Trade Mark owned by Datanet.
2. All the maps are sketched and graphical representation only and have not been drawn to the scale and also not to represent the actual geographical area or boundary of the unit.
3. The data for the aforesaid analysis is based on authentic sources and has been culled from the various publications of Census, CSO and NSSO for district and block level data, various central and state government departments, Central & State Elections Commissions and the concerned Returning Officers' releases, Electoral Rolls, Election results and allied publications, internal assessment, surveys, estimates and analysis. Therefore, certain adjustment of data at micro level may have been done to arrive closer to the macro data.
4. Data have been provided on an "As Is" and "As AVAILABLE" basis
5. The colours shown in the maps or diagram and charts of a particular party, alliance or AC are indicative and do not represent them.
6. This publication which includes maps, sheets, graphs and data would be the property under copyright of Datanet only. The user may use these for its internal study, analysis and research purposes. It's public display, re-selling or any commercial uses by the user are not allowed.
7. Datanet has taken due care and caution in compilation and processing of data and allied information, but does not guarantee the accuracy, adequacy or completeness of any information/analysis and will be not responsible for any errors or omissions or for the results obtained from the use of such information/analysis.
8. All the contents for the publication have been culled from various authentic sources and Datanet reasonably believes such sources to be reliable, but does not make any representations, express or implied as to the accuracy or fitness of use of such information. The information or contents of the information/analysis do not constitute advice and should not be relied upon in making (or refraining from making) any decision. Any reliance placed upon the information provided by Datanet is the sole responsibility and strictly at the user's risk.
9. In no event will Datanet be liable for any damages (including, without limitation, damages for loss of business projects, or loss of profits) arising in contract, tort or otherwise from the use of or inability to use any of its contents, or from any action taken (or refrained from being taken) as a result of using the analysis or any of its contents. Datanet its directors, owners, editors, officials, employees, distributor and agents or any associate will not be liable for any errors in the information contained or any consequences arising from the use of the contents of the provided information/analysis.
10. If any provision of these terms and conditions is held invalid or illegal or unenforceable for any reason by any court of competent jurisdiction, such provision shall be severed and the remainder of provisions of the terms and conditions shall continue in full force and effect as if the Term of Use had been executed with the invalid, illegal or unenforceable provision eliminated.
11. If there are any discrepancies in the information provided, please bring it to attention of Datanet for suitable rectification measures.

Buy Online This Complete Book At
Datanet India eBooks Store

www.indiastatpublications.com

or go directly at

[http://www.indiastatpublications.com/
Assembly_factbook/Kerala/Vadakara/ Nadapuram](http://www.indiastatpublications.com/Assembly_factbook/Kerala/Vadakara/Nadapuram)

i indiastat elections

