



Kerala

Assembly Factbook™

Quilandy Assembly Constituency



Key Electoral Data of Quilandy
Assembly Constituency (Vidhan Sabha)



india**stat**publications

Kerala

Assembly Factbook™

Quilandy Assembly Constituency



Quilandy Vidhan Sabha

Editor & Director

Dr. R.K. Thukral

Research Editor

Dr. Shafeeq Rahman

Compiled, Researched and Published by Datanet India Pvt. Ltd.

D-100, 1st Floor,

Okhla Industrial Area, Phase-I,
New Delhi- 110020.

Ph.: 91-11- 43580781-84

Email : support@indiastatpublications.com

Website : www.indiastatelections.com

Online Book Store :

www.indiastatpublications.com

Report No. : AFB/KR-023-0125

ISBN : 978-93-5313-642-0

First Edition : January, 2018

Eighth Updated Edition : January, 2025

Price : Rs.11500/-

US\$ 310

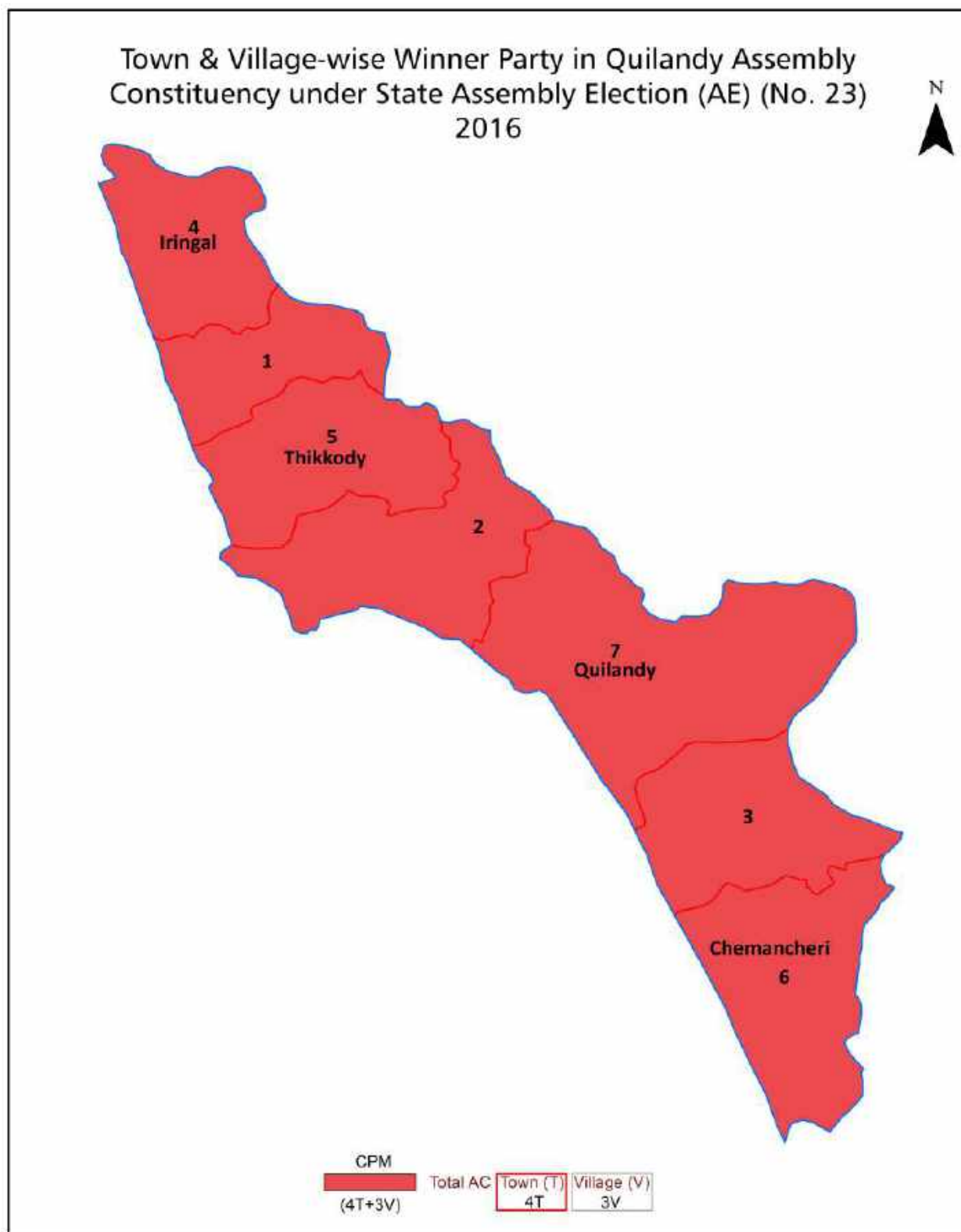
© Datanet India Pvt. Ltd.

All rights reserved. No part of this book may be reproduced, stored in a retrieval system or transmitted in any form or by any means, mechanical photocopying, photographing, scanning, recording or otherwise without the prior written permission of the publisher. Please refer to Disclaimer at page no. 220 for the use of this publication.

Printed in India

No.	Particulars	Page No.
	Introduction	
1	Assembly Constituency - (Vidhan Sabha) at a Glance Features of Assembly as per Delimitation Commission of India (2008)	1-2
	Location and Political Maps	
2	Location Map Boundaries of Assembly Constituency - (Vidhan Sabha in District Boundaries of Assembly Constituency under Parliamentary Constituency - (Lok Sabha) Town & Village-wise Winner Parties- 2024, 2021, 2019, 2016, 2014 and 2011	3-10
	Administrative Setup (2011)	
3	District Sub-district Towns Villages Inhabited Villages Uninhabited Villages Village Panchayat Intermediate Panchayat	11-12
	Demographics (2011)	
4	Population Households Rural/Urban Population Towns and Villages by Population Size Sex Ratio (Total & 0-6 Years) Religious Population Social Population Literacy Rate	13-14
	Electoral Features	
5	Important Dates of Last Elections Held Electors by Gender Service Electors Voters Voters Turnout Polling Stations & Average Number of Electors per Polling Station Electors by Age Group Present Elected Representatives	15-26
	Historical Summary Election Results	
6	Vote Share of Major Parties Winning Margin (Number & Percentage Polarity of Parties Summary Result of Assembly Segment of Parliamentary Elections 2024, 2019, 2014, 2009, 2004 and 1999 Summary Result of Assembly Elections 2021, 2016, 2011, 2006, 2001, 1996, 1991, 1987, 1982, 1980, 1977, 1970, 1967, 1965, 1960 and 1957	27-51
	Polling Station Level Election Results	
7	Name and Number of Polling Station 2024, 2021, 2019, 2016, 2014 and 2011 Polling Station-wise Electors, Voters & Voters Turnout 2024, 2021, 2019, 2016, 2014 and 2011 Polling Station wise Elections Results 2024, 2021, 2019, 2016, 2014 and 2011	52-199
	Share of Assembly Constituency	
8	Share of Assembly Constituency - (Vidhan Sabha) in State, District and Parliamentary Constituency - (Lok Sabha)	200
	Socio-Economic Amenities (2011)	
9	Access to Administrative Units Agricultural, Manufacturing and Industrial Commodities Demographic Indicators Education Health & Manpower Drinking Water Supply Sanitation Entertainment and Recreations Infrastructure Power Food Allocation Distribution and Marketing of Agriculture Commodities Infrastructure Transport and Road Infrastructure Communication Banking and Financial Services Land Use Irrigation Source	202-216
10	Abbreviation & Sources	218
11	Disclaimer	220

Location & Political Map



Administrative Setup

List of Village Panchayat & Intermediate Panchayat (Block) Name - 2011

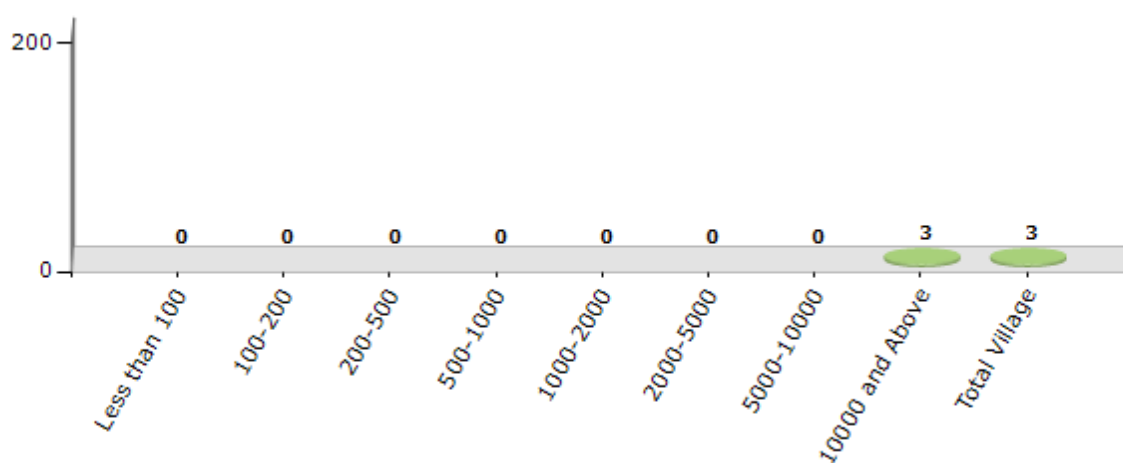
Village Name	Village Panchayat Name	Intermediate Panchayat Name
Chengottukavu	Chengottukavu	Panthalayani
Moodadi	Moodadi	Panthalayani
Payyoli	Payyoli	Melady

Demographics

Number of Villages by Population Size - 2011

Less than 100	100-200	200-500	500-1000	1000-2000	2000-5000	5000-10000	10000 and Above	Total Village
0	0	0	0	0	0	0	3	3

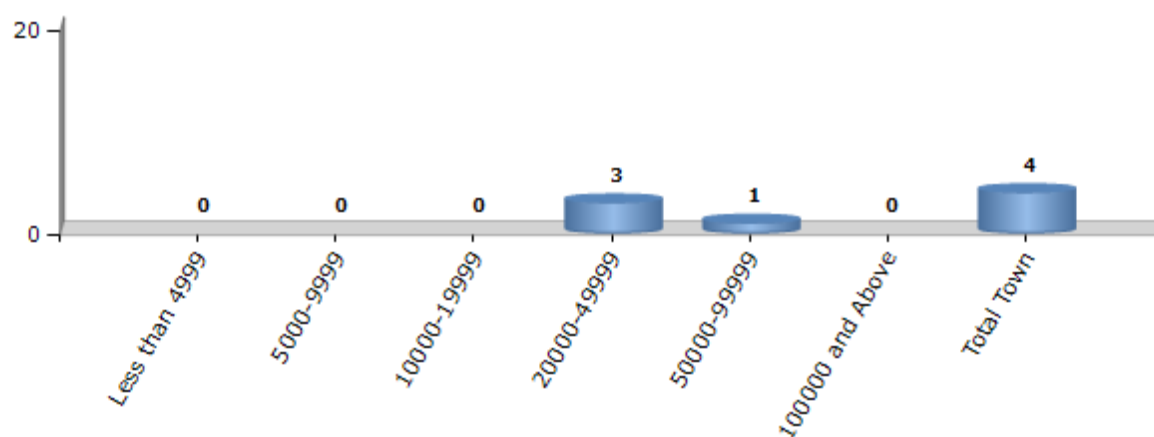
Number of Villages by Population Size - 2011



Number of Towns by Population Size - 2011

Less than 4999	5000-9999	10000-19999	20000-49999	50000-99999	100000 and Above	Total Town
0	0	0	3	1	0	4

Number of Towns by Population Size - 2011



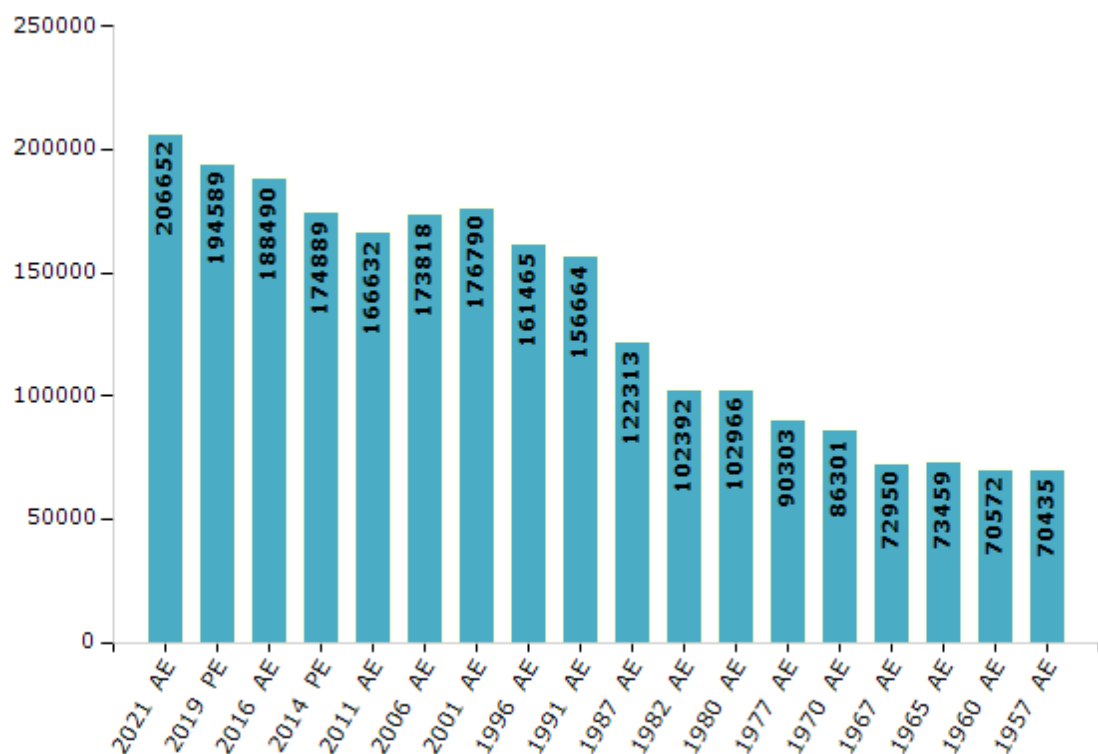
Electoral Features

Electors by Male & Female

Year	Male	Female	Others	Total
2021 AE	98218	108432	2	206652
2019 PE	92583	102005	1	194589
2016 AE	88091	100399	0	188490
2014 PE	81378	93511	0	174889
2011 AE	76746	89886	0	166632
2009 PE	-	-	-	-
2006 AE	80965	92853	-	173818
2004 PE	-	-	-	-
2001 AE	81917	94873	-	176790
1999 PE	-	-	-	-
1996 AE	75097	86368	-	161465

Year	Male	Female	Others	Total
1991 AE	75954	80710	-	156664
1987 AE	60150	62163	-	122313
1982 AE	51364	51028	-	102392
1980 AE	50772	52194	-	102966
1977 AE	43762	46541	-	90303
1970 AE	41624	44677	-	86301
1967 AE	-	-	-	72950
1965 AE	-	-	-	73459
1960 AE	-	-	-	70572
1957 AE	-	-	-	70435

Number of Electors



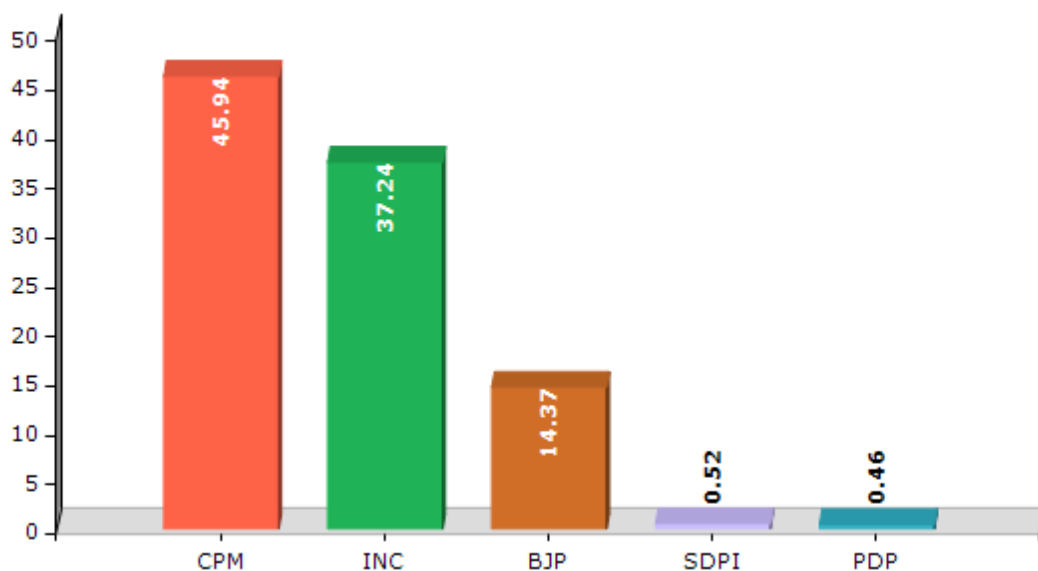
Note : AE : Assembly Election, PE : Assembly Segment of Parliamentary Election

Historical Summary Election Results

Summary Result of Assembly Election - 2016

Candidate Name	Party	Votes	Votes %
K.Dasan	CPM	70593	45.94
N.Subramanian	INC	57224	37.24
K. Rajinesh Babu	BJP	22087	14.37
Ismayil Kammana	SDPI	798	0.52
Rasal M K	PDP	703	0.46
Parappil Balakrishnan	BSP	678	0.44
M.N.Subrahmanian Kakkudumbil Meethal	IND	489	0.32
P.K. Dasan Pazhunthum Kootathil	IND	167	0.11
P. M. Sreekumar	SUCI	149	0.1
P. M. Kunhikannan	CPIM	126	0.08
	NOTA	653	0.42

Votes Percentage of Top Parties - 2016



Polling Station Level Election Results

Number and Name of Polling Stations (PS) (2021)

Number of Polling Stations	Name of Polling Stations	Number of Polling Stations	Name of Polling Stations
1	Kunhali Marakkar High School Kottakkal (South Side)	14	Aided Mappila Lower Primary School, Ayanikad (East Side)
2	Kunhali Marakkar High School Kottakkal (South Side)	14A	Aided Mappila Lower Primary School, Ayanikad (East Side)
3	Kunhali Marakkar High School Kottakkal (North Side)	15	Aided Lower Primary School, Ayanikad
3A	Kunhali Marakkar High School Kottakkal (North Side)	15A	Aided Lower Primary School, Ayanikad
4	Irigal Lower Primary School (South Side)	16	Junior Technical High School Payyoli (West Side)
4A	Irigal Lower Primary School (South Side)	16A	Junior Technical High School Payyoli (West Side)
5	Irigal Lower Primary School (South Side)	17	Aided Mappila Lower Primary School, Ayanikad (North Side of West Block)
6	Irigal Lower Primary School (North Side)	17A	Aided Mappila Lower Primary School, Ayanikad (North Side of West Block)
6A	Irigal Lower Primary School (North Side)	18	Junior Technical High School Payyoli (North West)
7	Irigal Lower Primary School (North Side)	18A	Junior Technical High School Payyoli (North West)
7A	Irigal Lower Primary School (North Side)	19	Junior Technical High School Payyoli (North East)
8	Iringal Mappila L P School	19A	Junior Technical High School Payyoli (North East)
8A	Iringal Mappila L P School	20	Kannamkulam Aided Lower Primary School, Meladi (East Side)
9	Sree Subramania Upper Primary School, Irigal (West Side)	20A	Kannamkulam Aided Lower Primary School, Meladi (East Side)
9A	Sree Subramania Upper Primary School, Irigal (West Side)	21	Kannamkulam Aided Lower Primary School, Meladi (West Side)
10	Thazhe Kalari Upper Primary School, Iringal (North Side)	21A	Kannamkulam Aided Lower Primary School, Meladi (West Side)
10A	Thazhe Kalari Upper Primary School, Iringal (North Side)	22	Kannamkulam Aided Lower Primary School, Meladi (West Side)
11	Thazhe Kalari Upper Primary School, Iringal (South Side)	23	Govt. Fisheries Lower Primary School, Meladi
11A	Thazhe Kalari Upper Primary School, Iringal (South Side)	23A	Govt. Fisheries Lower Primary School, Meladi
12	Irigal East Lower Primary School (Right Side)	24	Sree Narayana Bhajanamadam Govt. Upper Primary School (South Side)
13	Irigal East Lower Primary School (Left Side)	24A	Sree Narayana Bhajanamadam Govt. Upper Primary School (South Side)

Contd....

Polling Station Level Election Results

Polling Station-wise Votes Secured by Overall Top Five Parties in Quilandy Assembly in Assembly Election (AE) under Vadakara Parliamentary Constituency in Kerala (2021)

Number of Polling Station	Winner - Kanathil Jameela (CPI(M))	Runner-up - N. Subramaniyan (INC)	3rd - N.P. Radhakrishnan (BJP)	4th - Jameela. P.P. (IND)	5th - Subrahmanyam Kanaran (IND)	NOTA	Other	Total Votes Secured
21	100	335	26	2	0	1	0	464
21A	161	334	56	3	4	1	2	561
22	216	415	109	3	2	3	1	749
23	91	176	174	1	0	0	0	442
23A	75	181	244	2	2	1	1	506
24	69	274	102	1	0	1	0	447
24A	109	257	71	2	1	2	0	442
25	240	218	52	2	1	0	1	514
25A	180	287	51	3	1	2	1	525
26	189	215	25	3	2	1	1	436
26A	292	146	48	1	1	1	0	489
27	172	186	66	1	3	5	0	433
27A	324	213	62	4	2	1	0	606
28	274	181	45	1	1	4	2	508
28A	352	171	28	2	2	4	1	560
29	343	369	68	3	3	3	0	789
30	366	456	31	2	2	10	0	867
31	377	283	43	3	1	3	1	711
32	323	321	54	3	6	4	1	712
33	294	347	90	4	5	3	3	746
34	229	205	8	3	4	1	0	450
34A	220	203	61	5	0	1	0	490
35	172	215	93	2	0	2	0	484
35A	269	258	58	3	3	3	1	595
36	238	202	50	0	0	2	0	492
36A	256	214	67	2	2	1	1	543
37	183	192	47	2	2	0	2	428
37A	217	238	26	0	1	1	2	485
38	138	310	22	1	0	1	1	473
38A	167	268	20	1	1	2	0	459
39	178	273	27	0	2	1	1	482
39A	220	262	12	0	0	4	1	499
40	236	261	27	3	3	1	1	532
40A	289	242	64	1	1	1	0	598
41	223	215	44	4	2	0	0	488

Contd....

Polling Station Level Election Results

Winner, Runner-up and 3rd Party Position & Winning Margin According to Polling Stations in Quilandy Assembly in Assembly Election (AE) under Vadakara Parliamentary Constituency in Kerala (2021)

Polling Station Number	Winner Party	Winner Votes (%)	Runner-up Party	Runner-up Votes (%)	Winning Margin Votes (%)	Third Party	Third Party Votes (%)	Other Votes (%)
41A	CPI(M)	326 (56.89)	INC	204 (35.6)	122 (21.29)	BJP	38 (6.63)	5 (0.87)
42	INC	234 (46.43)	BJP	162 (32.14)	72 (14.29)	CPI(M)	102 (20.24)	6 (1.19)
42A	INC	399 (77.33)	CPI(M)	93 (18.02)	306 (59.31)	BJP	20 (3.88)	4 (0.78)
43	CPI(M)	239 (46.32)	INC	238 (46.12)	1 (0.2)	BJP	36 (6.98)	3 (0.58)
43A	INC	277 (46.24)	CPI(M)	269 (44.91)	8 (1.33)	BJP	48 (8.01)	5 (0.83)
44	INC	224 (50)	CPI(M)	191 (42.63)	33 (7.37)	BJP	29 (6.47)	4 (0.89)
44A	CPI(M)	248 (47.69)	INC	204 (39.23)	44 (8.46)	BJP	57 (10.96)	11 (2.12)
45	CPI(M)	293 (54.87)	INC	199 (37.27)	94 (17.6)	BJP	40 (7.49)	2 (0.37)
45A	INC	250 (46.9)	CPI(M)	228 (42.78)	22 (4.12)	BJP	49 (9.19)	6 (1.13)
46	CPI(M)	312 (59.43)	INC	184 (35.05)	128 (24.38)	BJP	25 (4.76)	4 (0.76)
46A	CPI(M)	300 (54.95)	INC	202 (37)	98 (17.95)	BJP	38 (6.96)	6 (1.1)
47	CPI(M)	299 (65.28)	INC	103 (22.49)	196 (42.79)	BJP	53 (11.57)	3 (0.66)
47A	CPI(M)	297 (60.12)	INC	124 (25.1)	173 (35.02)	BJP	72 (14.57)	1 (0.2)
48	CPI(M)	268 (56.07)	INC	149 (31.17)	119 (24.9)	BJP	58 (12.13)	3 (0.63)
48A	CPI(M)	308 (60.04)	INC	159 (30.99)	149 (29.05)	BJP	42 (8.19)	4 (0.78)
49	CPI(M)	286 (56.3)	INC	184 (36.22)	102 (20.08)	BJP	32 (6.3)	6 (1.18)
49A	INC	280 (50.18)	CPI(M)	219 (39.25)	61 (10.93)	BJP	52 (9.32)	7 (1.25)
50	CPI(M)	278 (60.04)	INC	162 (34.99)	116 (25.05)	BJP	19 (4.1)	4 (0.86)
50A	CPI(M)	274 (55.92)	INC	160 (32.65)	114 (23.27)	BJP	56 (11.43)	0 (0)
51	CPI(M)	249 (48.07)	INC	215 (41.51)	34 (6.56)	BJP	47 (9.07)	7 (1.35)
51A	INC	291 (51.32)	CPI(M)	213 (37.57)	78 (13.75)	BJP	56 (9.88)	7 (1.23)
52	INC	246 (60.74)	CPI(M)	88 (21.73)	158 (39.01)	BJP	71 (17.53)	0 (0)
52A	INC	250 (52.52)	CPI(M)	135 (28.36)	115 (24.16)	BJP	88 (18.49)	3 (0.63)
53	INC	327 (80.94)	CPI(M)	65 (16.09)	262 (64.85)	BJP	9 (2.23)	3 (0.74)
53A	INC	233 (51.78)	CPI(M)	174 (38.67)	59 (13.11)	BJP	35 (7.78)	8 (1.78)
54	INC	328 (68.48)	CPI(M)	134 (27.97)	194 (40.51)	BJP	15 (3.13)	2 (0.42)
54A	INC	306 (61.32)	CPI(M)	171 (34.27)	135 (27.05)	BJP	15 (3.01)	7 (1.4)
55	INC	330 (69.62)	CPI(M)	110 (23.21)	220 (46.41)	BJP	33 (6.96)	1 (0.21)
55A	INC	344 (70.35)	CPI(M)	121 (24.74)	223 (45.61)	BJP	22 (4.5)	2 (0.41)
56	CPI(M)	237 (45.23)	INC	236 (45.04)	1 (0.19)	BJP	44 (8.4)	7 (1.34)
56A	CPI(M)	279 (48.86)	INC	231 (40.46)	48 (8.4)	BJP	56 (9.81)	5 (0.88)
57	CPI(M)	194 (47.67)	INC	188 (46.19)	6 (1.48)	BJP	22 (5.41)	3 (0.74)
57A	INC	219 (49.77)	CPI(M)	192 (43.64)	27 (6.13)	BJP	25 (5.68)	4 (0.91)
58	CPI(M)	256 (58.85)	INC	143 (32.87)	113 (25.98)	BJP	33 (7.59)	3 (0.69)
58A	CPI(M)	296 (63.79)	INC	135 (29.09)	161 (34.7)	BJP	30 (6.47)	3 (0.65)

Contd....

Socio-Economic Amenities - Rural

Access to Education Facilities

Particulars	Number of Villages (% of Population)				
	Available	Not Available	If Not Available (Distance of Nearest Facility)		
			A	B	C
Govt. Primary School	3 (100)	0 (0)	0 (0)	0 (0)	0 (0)
Private Primary School	3 (100)	0 (0)	0 (0)	0 (0)	0 (0)
Govt. Middle School	3 (100)	0 (0)	0 (0)	0 (0)	0 (0)
Private Middle School	3 (100)	0 (0)	0 (0)	0 (0)	0 (0)
Govt. Secondary School	0 (0)	3 (100)	0 (0)	0 (0)	0 (0)
Private Secondary School	3 (100)	0 (0)	0 (0)	0 (0)	0 (0)
Govt. Senior Secondary School	0 (0)	3 (100)	1 (33)	0 (0)	0 (0)
Private Senior Secondary School	2 (67)	1 (33)	0 (0)	0 (0)	0 (0)
Govt. Arts and Science Degree College	1 (37)	2 (63)	0 (0)	1 (33)	0 (0)
Private Arts and Science Degree College	1 (29)	2 (71)	0 (0)	0 (0)	0 (0)
Govt. Engineering College	0 (0)	3 (100)	0 (0)	0 (0)	1 (37)
Private Engineering College	0 (0)	3 (100)	0 (0)	1 (29)	1 (33)
Govt. Medicine College	0 (0)	3 (100)	0 (0)	0 (0)	3 (100)
Private Medicine College	0 (0)	3 (100)	0 (0)	0 (0)	0 (0)
Govt. Management Institute	0 (0)	3 (100)	0 (0)	0 (0)	2 (67)
Private Management Institute	0 (0)	3 (100)	0 (0)	0 (0)	1 (33)
Govt. Polytechnic	0 (0)	3 (100)	0 (0)	0 (0)	3 (100)
Private Polytechnic	0 (0)	3 (100)	0 (0)	0 (0)	0 (0)
Govt. Vocational Training School/ITI	0 (0)	3 (100)	1 (29)	1 (33)	1 (37)
Private Vocational Training School/ITI	0 (0)	3 (100)	0 (0)	0 (0)	0 (0)
Govt. Non Formal Training Centre	0 (0)	3 (100)	1 (33)	0 (0)	2 (67)
Private Non Formal Training Centre	0 (0)	3 (100)	0 (0)	0 (0)	0 (0)
Govt. School For Disabled	0 (0)	3 (100)	0 (0)	0 (0)	0 (0)
Private School For Disabled	1 (37)	2 (63)	0 (0)	1 (29)	1 (33)
Government Others	0 (0)	3 (100)	0 (0)	1 (37)	2 (63)
Private Others	0 (0)	3 (100)	0 (0)	0 (0)	0 (0)

Note : Distance A : Less than 5 km; B : Between 5-10 km; C : 10+ km.; Source : Data Analysis is based on 2011 Census.

DISCLAIMER

The Terms of Use and Disclaimer of Datanet India Private Limited (hereinafter referred to as "Datanet") for use of this analysis report of **Quilandy Assembly Constituency (Quilandy Vidhan Sabha)** :-

1. **Assembly Factbook™** is a Registered Trade Mark owned by Datanet.
2. All the maps are sketched and graphical representation only and have not been drawn to the scale and also not to represent the actual geographical area or boundary of the unit.
3. The data for the aforesaid analysis is based on authentic sources and has been culled from the various publications of Census, CSO and NSSO for district and block level data, various central and state government departments, Central & State Elections Commissions and the concerned Returning Officers' releases, Electoral Rolls, Election results and allied publications, internal assessment, surveys, estimates and analysis. Therefore, certain adjustment of data at micro level may have been done to arrive closer to the macro data.
4. Data have been provided on an "As Is" and "As AVAILABLE" basis
5. The colours shown in the maps or diagram and charts of a particular party, alliance or AC are indicative and do not represent them.
6. This publication which includes maps, sheets, graphs and data would be the property under copyright of Datanet only. The user may use these for its internal study, analysis and research purposes. It's public display, re-selling or any commercial uses by the user are not allowed.
7. Datanet has taken due care and caution in compilation and processing of data and allied information, but does not guarantee the accuracy, adequacy or completeness of any information/analysis and will be not responsible for any errors or omissions or for the results obtained from the use of such information/analysis.
8. All the contents for the publication have been culled from various authentic sources and Datanet reasonably believes such sources to be reliable, but does not make any representations, express or implied as to the accuracy or fitness of use of such information. The information or contents of the information/analysis do not constitute advice and should not be relied upon in making (or refraining from making) any decision. Any reliance placed upon the information provided by Datanet is the sole responsibility and strictly at the user's risk.
9. In no event will Datanet be liable for any damages (including, without limitation, damages for loss of business projects, or loss of profits) arising in contract, tort or otherwise from the use of or inability to use any of its contents, or from any action taken (or refrained from being taken) as a result of using the analysis or any of its contents. Datanet its directors, owners, editors, officials, employees, distributor and agents or any associate will not be liable for any errors in the information contained or any consequences arising from the use of the contents of the provided information/analysis.
10. If any provision of these terms and conditions is held invalid or illegal or unenforceable for any reason by any court of competent jurisdiction, such provision shall be severed and the remainder of provisions of the terms and conditions shall continue in full force and effect as if the Term of Use had been executed with the invalid, illegal or unenforceable provision eliminated.
11. If there are any discrepancies in the information provided, please bring it to attention of Datanet for suitable rectification measures.

Buy Online This Complete Book At
Datanet India eBooks Store

www.indiastatpublications.com

or go directly at

[http://www.indiastatpublications.com/
Assembly_factbook/Kerala/Vadakara/ Quilandy](http://www.indiastatpublications.com/Assembly_factbook/Kerala/Vadakara/Quilandy)

i indiastat elections

