



Kerala

Assembly Factbook™

Vadakara Assembly Constituency



Key Electoral Data of Vadakara
Assembly Constituency (Vidhan Sabha)

Kerala

Assembly Factbook™

Vadakara Assembly Constituency



Vadakara Vidhan Sabha

Editor & Director

Dr. R.K. Thukral

Research Editor

Dr. Shafeeq Rahman

**Compiled, Researched and Published by
Datanet India Pvt. Ltd.**

D-100, 1st Floor,

Okhla Industrial Area, Phase-I,

New Delhi- 110020.

Ph.: 91-11- 43580781-84

Email : support@indiastatpublications.com

Website : www.indiastatelections.com

Online Book Store :

www.indiastatpublications.com

Report No. : AFB/KR-020-0125

ISBN : 978-93-5313-648-2

First Edition : January, 2018

Eighth Updated Edition : January, 2025

Price : Rs.11500/-

US\$ 310

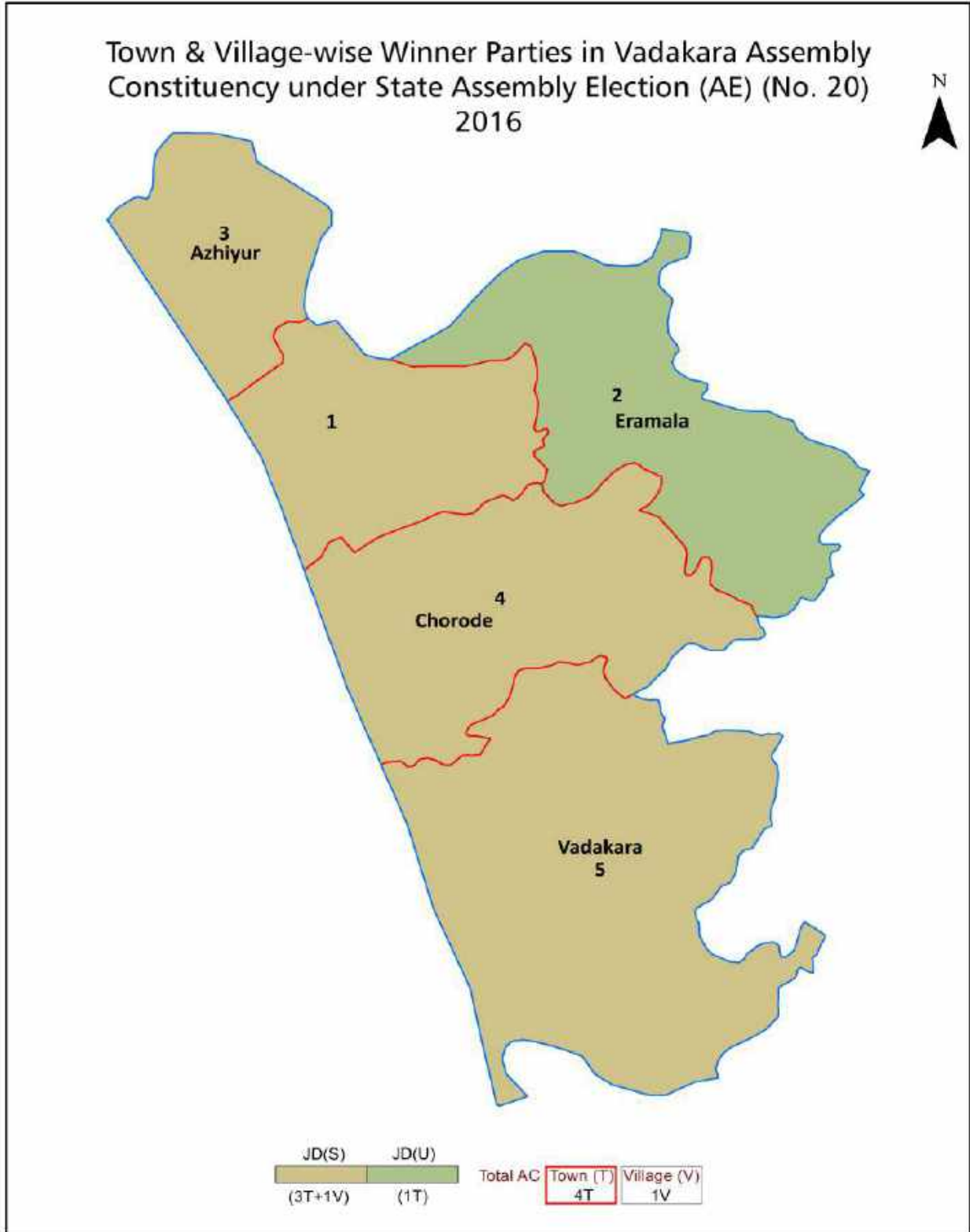
© **Datanet India Pvt. Ltd.**

All rights reserved. No part of this book may be reproduced, stored in a retrieval system or transmitted in any form or by any means, mechanical photocopying, photographing, scanning, recording or otherwise without the prior written permission of the publisher. Please refer to Disclaimer at page no. 203 for the use of this publication.

Printed in India

No.	Particulars	Page No.
	Introduction	
1	Assembly Constituency -(Vidhan Sabha) at a Glance Features of Assembly as per Delimitation Commission of India (2008)	1-2
	Location and Political Maps	
2	Location Map Boundaries of Assembly Constituency -(Vidhan Sabha) in District Boundaries of Assembly Constituency under Parliamentary Constituency -(Lok Sabha) Town & Village-wise Winner Parties- 2024, 2021, 2019, 2016, 2014, 2011 and 2009	3-10
	Administrative Setup (2011)	
3	District Sub-district Towns Villages Inhabited Villages Uninhabited Villages Village Panchayat Intermediate Panchayat	11-12
	Demographics (2011)	
4	Population Households Rural/Urban Population Towns and Villages by Population Size Sex Ratio (Total & 0-6 Years) Religious Population Social Population Literacy Rate	13-14
	Electoral Features	
5	Important Dates of Last Elections Held Electors by Gender Service Electors Voters Voters Turnout Polling Stations & Average Number of Electors per Polling Station Electors by Age Group Present Elected Representatives	15-26
	Historical Summary Election Results	
6	Vote Share of Major Parties Winning Margin (Number & Percentage) Polarity of Parties Summary Result of Assembly Segment of Parliamentary Elections 2024, 2019, 2014, 2009, 2004 and 1999 Summary Result of Assembly Elections 2021, 2016, 2011, 2006, 2001, 1996, 1991, 1987, 1982, 1980, 1977, 1970, 1967, 1965, 1960 and 1957	27-51
	Polling Station Level Election Results	
7	Name and Number of Polling Station 2024, 2021, 2019, 2016, 2014, 2011 and 2009 Polling Station-wise Electors, Voters & Voters Turnout 2024, 2021, 2019, 2016, 2014, 2011 and 2009 Polling Station wise Elections Results 2024, 2021, 2019, 2016, 2014, 2011 and 2009	52-182
	Share of Assembly Constituency	
8	Share of Assembly Constituency -(Vidhan Sabha) in State, District and Parliamentary Constituency -(Lok Sabha)	183
	Socio-Economic Amenities (2011)	
9	Access to Administrative Units Agricultural, Manufacturing and Industrial Commodities Demographic Indicators Education Health & Manpower Drinking Water Supply Sanitation Entertainment and Recreations Infrastructure Power Food Allocation Distribution and Marketing of Agriculture Commodities Infrastructure Transport and Road Infrastructure Communication Banking and Financial Services Land Use Irrigation Source	185-199
10	Abbreviation & Sources	201
11	Disclaimer	203

Location & Political Map



Administrative Setup

List of Village Panchayat & Intermediate Panchayat (Block) Name - 2011

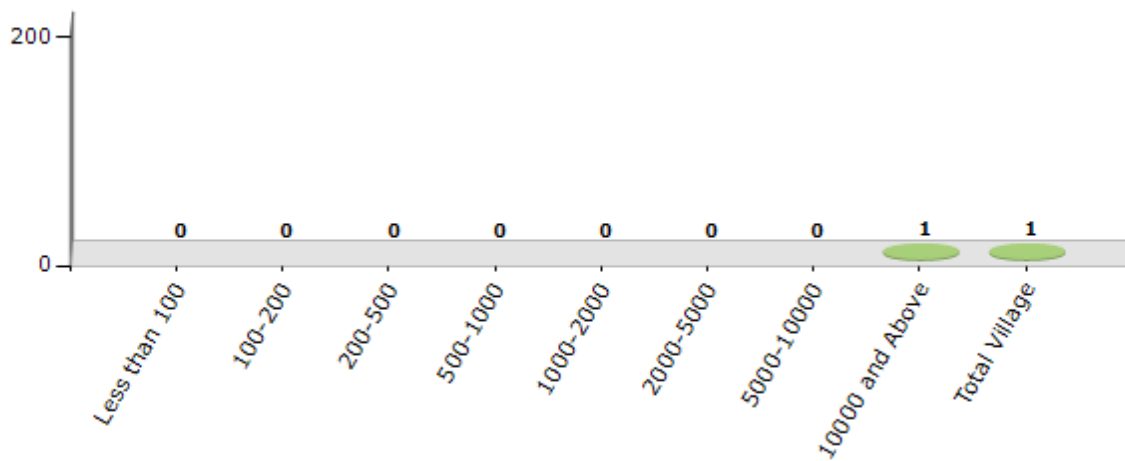
Village Name	Village Panchayat Name	Intermediate Panchayat Name
Onchiam	Onchiam	Vadakara

Demographics

Number of Villages by Population Size - 2011

Less than 100	100-200	200-500	500-1000	1000-2000	2000-5000	5000-10000	10000 and Above	Total Village
0	0	0	0	0	0	0	1	1

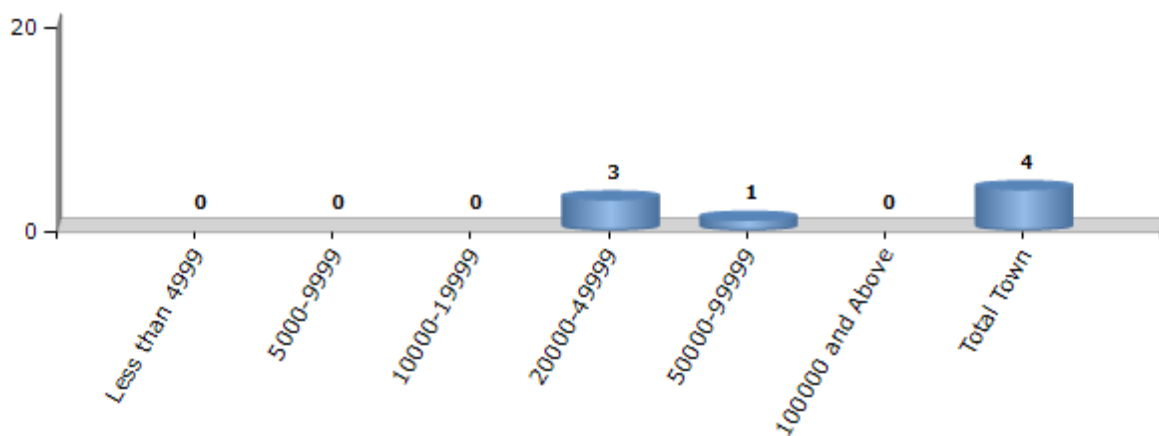
Number of Villages by Population Size - 2011



Number of Towns by Population Size - 2011

Less than 4999	5000-9999	10000-19999	20000-49999	50000-99999	100000 and Above	Total Town
0	0	0	3	1	0	4

Number of Towns by Population Size - 2011



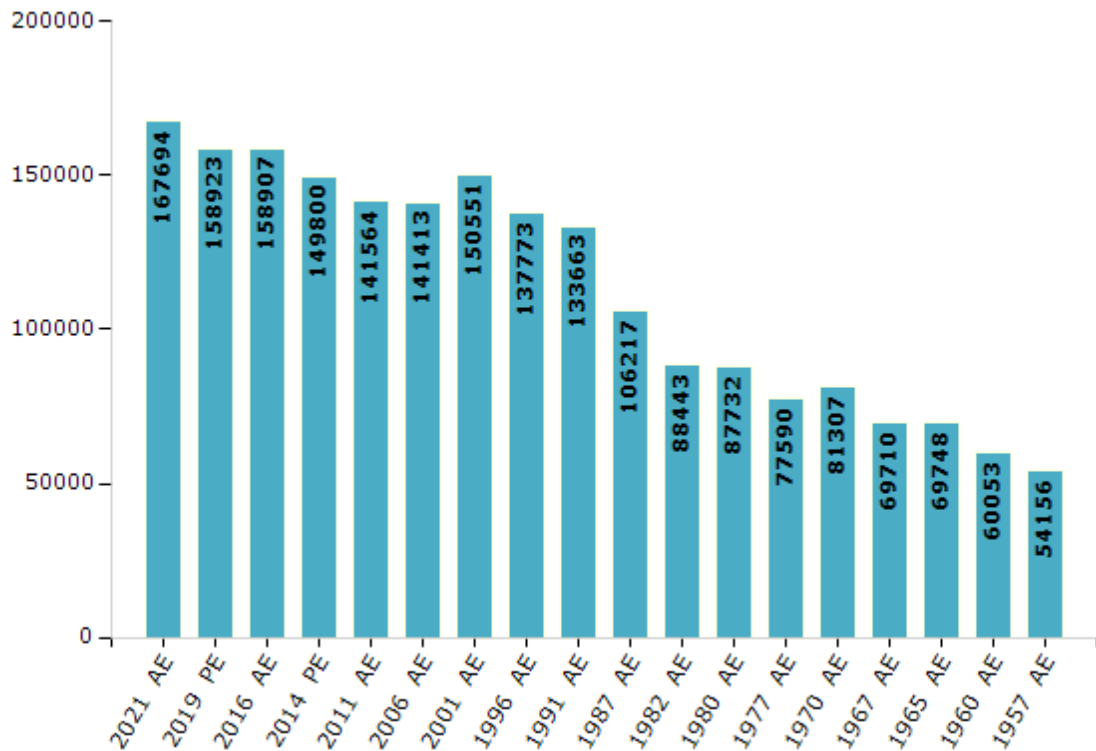
Electoral Features

Electors by Male & Female

Year	Male	Female	Others	Total
2021 AE	79901	87792	1	167694
2019 PE	75812	83109	2	158923
2016 AE	75470	83437	0	158907
2014 PE	70847	78953	0	149800
2011 AE	66015	75549	0	141564
2009 PE	-	-	-	-
2006 AE	69268	72145	-	141413
2004 PE	-	-	-	-
2001 AE	72564	77987	-	150551
1999 PE	-	-	-	-
1996 AE	66886	70887	-	137773

Year	Male	Female	Others	Total
1991 AE	65518	68145	-	133663
1987 AE	52450	53767	-	106217
1982 AE	44038	44405	-	88443
1980 AE	43697	44035	-	87732
1977 AE	38512	39078	-	77590
1970 AE	40125	41182	-	81307
1967 AE	-	-	-	69710
1965 AE	-	-	-	69748
1960 AE	-	-	-	60053
1957 AE	-	-	-	54156

Number of Electors



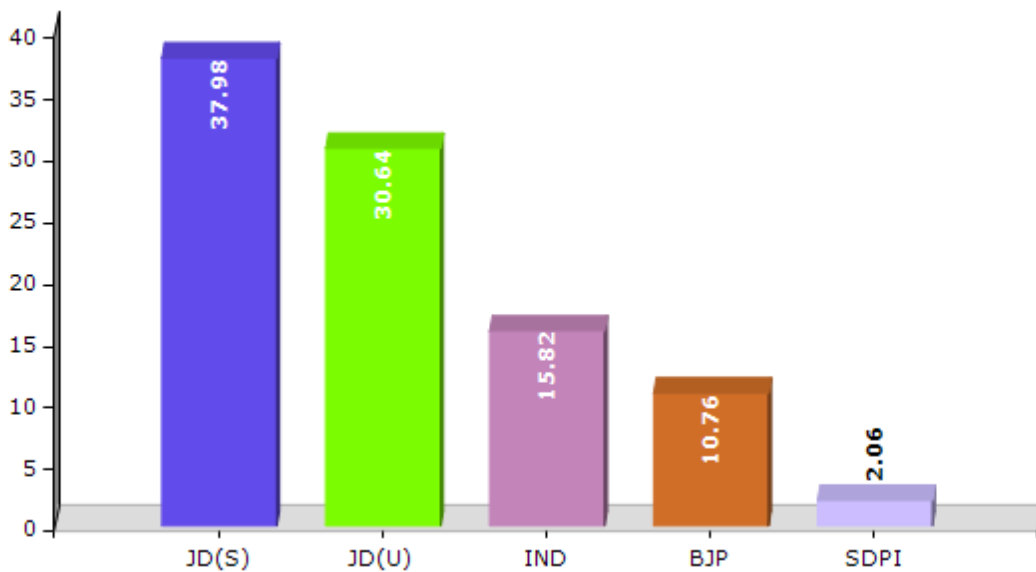
Note : AE : Assembly Election, PE : Assembly Segment of Parliamentary Election

Historical Summary Election Results

Summary Result of Assembly Election - 2016

Candidate Name	Party	Votes	Votes %
C.K.Nanu	JD(S)	49211	37.98
Manayath Chandran	JD(U)	39700	30.64
K.K.Rema T. P. House	IND	20504	15.82
Adv. M. Rajeshkumar	BJP	13937	10.76
P. Abdul Hameed Master	SDPI	2673	2.06
Madaparambath Chandran	IND	1648	1.27
K.K.Rema Kuniyil	IND	352	0.27
Stalin.P.P	CPIM	284	0.22
T. K. Nanu Thazhe Kandoth	IND	279	0.22
Mathath Chandran	IND	240	0.19
T. P. Rama Vadakke Eroth	IND	238	0.18
	NOTA	506	0.39

Votes Percentage of Top Parties - 2016



Polling Station Level Election Results

Number and Name of Polling Stations (PS) (2021)

Number of Polling Stations	Name of Polling Stations	Number of Polling Stations	Name of Polling Stations
1	Govt. M J B School Azhiyoor (East Side)	13	Azhiyoor Central L P School (West Side)
1A	Govt. M J B School Azhiyoor (East Side)	13A	Azhiyoor Central L P School (West Side)
2	Govt. M J B School Azhiyoor (West Side)	14	Chombala North L P School (South Side)
3	Azhiyoor East U P School (Main Building East Side)	14A	Chombala North L P School (South Side)
4	Azhiyoor East U P School (Main Building West Side)	15	Chombala North L P School (North Side)
4A	Azhiyoor East U P School (Main Building West Side)	15A	Chombala North L P School (North Side)
5	Govt. Higher Secondary School, Azhiyur (West Side Building)	16	Kallamala U P School (North Building)
5A	Govt. Higher Secondary School, Azhiyur (West Side Building)	16A	Kallamala U P School (North Building)
6	Govt. Higher Secondary School Azhiyoor (South Side)	17	Kallamala U P School (South Building)
6A	Govt. Higher Secondary School Azhiyoor (South Side)	17A	Kallamala U P School (South Building)
7	Panademmal M U P School (New Building)	18	Chombala L P School
7A	Panademmal M U P School (New Building)	19	Chombala L.P. School (South East Side Of The Building)
8	Kallamala UP School (East Side Building)	20	B E M U P School Chombala (Old Building)
8A	Kallamala UP School (East Side Building)	21	B E M U P School Chombala (New Building)
9	Panademmal M U P School (L P Section Building)	22	Thattoliikkara U P School (Main Hall)
9A	Panademmal M U P School (L P Section Building)	22A	Thattoliikkara U P School (Main Hall)
10	Govt. J B School Azhiyoor (South Side)	23	Thattoliikkara U P School (West Side)
11	Govt. J B School Azhiyoor (North Side)	24	Adiyoor L P School (Main Hall)
11A	Govt. J B School Azhiyoor (North Side)	24A	Adiyoor L P School (Main Hall)
12	Azhiyoor Central L P School (West Side New Building)	25	Adiyoor L P School (West Side)
12A	Azhiyoor Central L P School (West Side New Building)	25A	Adiyoor L P School (West Side)

Contd....

Polling Station Level Election Results

Polling Station-wise Votes Secured by Overall Top Five Parties in Vadakara Assembly in Assembly Election (AE) under Vadakara Parliamentary Constituency in Kerala (2021)

Number of Polling Station	Winner - K.K.Rema (RMPOI)	Runner-up - Manayath Chandran (LJD)	3rd - Advocate M. Rajesh Kumar (BJP)	4th - Musthafa Paleri (SDPI)	5th - Gangadharan Madappally (IND)	NOTA	Other	Total Votes Secured
22	151	266	19	1	0	2	2	441
22A	169	243	42	3	0	1	0	458
23	326	424	33	5	2	1	2	793
24	144	239	41	1	0	0	0	425
24A	188	226	28	0	0	2	0	444
25	249	201	61	1	0	0	1	513
25A	304	145	29	2	0	0	2	482
26	241	240	33	8	1	0	2	525
26A	312	199	37	2	0	1	1	552
27	345	175	23	1	1	0	1	546
27A	295	242	38	2	0	1	2	580
28	389	367	98	3	3	1	0	861
29	195	192	61	3	0	2	2	455
29A	204	201	80	0	0	2	1	488
30	217	215	12	2	1	1	1	449
30A	302	179	7	8	0	1	0	497
31	262	205	43	0	0	0	0	510
31A	176	324	9	5	0	1	1	516
32	295	204	11	8	5	0	2	525
32A	318	204	15	2	0	1	0	540
33	238	236	24	1	0	2	0	501
33A	344	166	8	5	0	0	1	524
34	239	271	48	1	0	0	1	560
34A	380	193	29	4	0	3	2	611
35	315	185	25	4	1	0	1	531
35A	320	264	24	9	0	1	0	618
36	263	156	31	6	0	0	0	456
36A	267	189	36	5	3	0	1	501
37	179	215	18	0	0	2	1	415
37A	161	238	42	0	0	5	0	446
38	236	165	13	6	1	0	1	422
38A	292	100	30	3	0	3	0	428
39	166	237	22	2	1	1	0	429
39A	274	84	25	10	0	0	0	393
40	396	70	9	2	1	2	4	484

Contd....

Polling Station Level Election Results

Winner, Runner-up and 3rd Party Position & Winning Margin According to Polling Stations in Vadakara Assembly in Assembly Election (AE) under Vadakara Parliamentary Constituency in Kerala (2021)

Polling Station Number	Winner Party	Winner Votes (%)	Runner-up Party	Runner-up Votes (%)	Winning Margin Votes (%)	Third Party	Third Party Votes (%)	Other Votes (%)
40A	RMPOI	315 (62.13)	LJD	123 (24.26)	192 (37.87)	BJP	56 (11.05)	13 (2.56)
41	RMPOI	314 (64.34)	LJD	152 (31.15)	162 (33.19)	BJP	15 (3.07)	7 (1.43)
41A	RMPOI	322 (64.14)	LJD	157 (31.27)	165 (32.87)	BJP	18 (3.59)	5 (1)
42	RMPOI	332 (62.06)	LJD	173 (32.34)	159 (29.72)	BJP	27 (5.05)	3 (0.56)
42A	RMPOI	370 (71.71)	LJD	131 (25.39)	239 (46.32)	BJP	10 (1.94)	5 (0.97)
43	RMPOI	329 (59.39)	LJD	195 (35.2)	134 (24.19)	BJP	18 (3.25)	12 (2.17)
43A	LJD	331 (49.04)	RMPOI	300 (44.44)	31 (4.6)	BJP	40 (5.93)	4 (0.59)
44	RMPOI	387 (51.88)	LJD	319 (42.76)	68 (9.12)	BJP	27 (3.62)	13 (1.74)
45	LJD	215 (50.71)	RMPOI	187 (44.1)	28 (6.61)	BJP	21 (4.95)	1 (0.24)
45A	LJD	274 (61.16)	RMPOI	111 (24.78)	163 (36.38)	BJP	60 (13.39)	3 (0.67)
46	LJD	285 (63.05)	RMPOI	147 (32.52)	138 (30.53)	BJP	18 (3.98)	2 (0.44)
46A	LJD	246 (53.25)	RMPOI	201 (43.51)	45 (9.74)	BJP	11 (2.38)	4 (0.87)
47	RMPOI	230 (43.64)	LJD	196 (37.19)	34 (6.45)	BJP	71 (13.47)	30 (5.69)
47A	RMPOI	255 (49.42)	LJD	183 (35.47)	72 (13.95)	BJP	62 (12.02)	16 (3.1)
48	RMPOI	312 (42.86)	LJD	311 (42.72)	1 (0.14)	BJP	96 (13.19)	9 (1.24)
49	LJD	349 (50.22)	RMPOI	311 (44.75)	38 (5.47)	BJP	29 (4.17)	6 (0.86)
50	RMPOI	402 (54.55)	LJD	273 (37.04)	129 (17.51)	BJP	54 (7.33)	8 (1.09)
51	RMPOI	288 (63.16)	LJD	132 (28.95)	156 (34.21)	BJP	28 (6.14)	8 (1.75)
51A	LJD	255 (52.25)	RMPOI	194 (39.75)	61 (12.5)	BJP	31 (6.35)	8 (1.64)
52	LJD	252 (54.31)	RMPOI	185 (39.87)	67 (14.44)	BJP	25 (5.39)	2 (0.43)
52A	LJD	237 (52.55)	RMPOI	181 (40.13)	56 (12.42)	BJP	33 (7.32)	0 (0)
53	RMPOI	243 (57.31)	LJD	142 (33.49)	101 (23.82)	BJP	32 (7.55)	7 (1.65)
53A	RMPOI	254 (54.74)	LJD	182 (39.22)	72 (15.52)	BJP	26 (5.6)	2 (0.43)
54	RMPOI	221 (46.82)	LJD	200 (42.37)	21 (4.45)	BJP	46 (9.75)	5 (1.06)
54A	RMPOI	260 (47.71)	LJD	237 (43.49)	23 (4.22)	BJP	40 (7.34)	8 (1.47)
55	RMPOI	250 (58.55)	LJD	152 (35.6)	98 (22.95)	BJP	23 (5.39)	2 (0.47)
55A	LJD	252 (51.96)	RMPOI	209 (43.09)	43 (8.87)	BJP	17 (3.51)	7 (1.44)
56	RMPOI	464 (57.28)	LJD	291 (35.93)	173 (21.35)	BJP	36 (4.44)	19 (2.35)
57	RMPOI	265 (62.5)	LJD	125 (29.48)	140 (33.02)	BJP	29 (6.84)	5 (1.18)
57A	RMPOI	254 (55.58)	LJD	169 (36.98)	85 (18.6)	BJP	31 (6.78)	3 (0.66)
58	RMPOI	445 (53.55)	LJD	335 (40.31)	110 (13.24)	BJP	46 (5.54)	5 (0.6)
59	RMPOI	526 (61.23)	LJD	282 (32.83)	244 (28.4)	BJP	38 (4.42)	13 (1.51)
60	RMPOI	464 (63.13)	LJD	249 (33.88)	215 (29.25)	BJP	13 (1.77)	9 (1.22)
61	RMPOI	278 (53.05)	LJD	223 (42.56)	55 (10.49)	BJP	21 (4.01)	2 (0.38)
61A	RMPOI	341 (63.38)	LJD	167 (31.04)	174 (32.34)	BJP	28 (5.2)	2 (0.37)

Contd....

Socio-Economic Amenities - Rural

Access to Education Facilities

Particulars	Number of Villages (% of Population)				
	Available	Not Available	If Not Available (Distance of Nearest Facility)		
			A	B	C
Govt. Primary School	1 (100)	0 (0)	0 (0)	0 (0)	0 (0)
Private Primary School	1 (100)	0 (0)	0 (0)	0 (0)	0 (0)
Govt. Middle School	1 (100)	0 (0)	0 (0)	0 (0)	0 (0)
Private Middle School	0 (0)	1 (100)	0 (0)	0 (0)	0 (0)
Govt. Secondary School	1 (100)	0 (0)	0 (0)	0 (0)	0 (0)
Private Secondary School	0 (0)	1 (100)	0 (0)	0 (0)	0 (0)
Govt. Senior Secondary School	1 (100)	0 (0)	0 (0)	0 (0)	0 (0)
Private Senior Secondary School	0 (0)	1 (100)	0 (0)	0 (0)	0 (0)
Govt. Arts and Science Degree College	1 (100)	0 (0)	0 (0)	0 (0)	0 (0)
Private Arts and Science Degree College	0 (0)	1 (100)	0 (0)	0 (0)	0 (0)
Govt. Engineering College	0 (0)	1 (100)	0 (0)	0 (0)	0 (0)
Private Engineering College	0 (0)	1 (100)	0 (0)	0 (0)	1 (100)
Govt. Medicine College	0 (0)	1 (100)	0 (0)	0 (0)	1 (100)
Private Medicine College	0 (0)	1 (100)	0 (0)	0 (0)	0 (0)
Govt. Management Institute	0 (0)	1 (100)	0 (0)	0 (0)	1 (100)
Private Management Institute	0 (0)	1 (100)	0 (0)	0 (0)	0 (0)
Govt. Polytechnic	0 (0)	1 (100)	0 (0)	0 (0)	1 (100)
Private Polytechnic	0 (0)	1 (100)	0 (0)	0 (0)	0 (0)
Govt. Vocational Training School/ITI	1 (100)	0 (0)	0 (0)	0 (0)	0 (0)
Private Vocational Training School/ITI	0 (0)	1 (100)	0 (0)	0 (0)	0 (0)
Govt. Non Formal Training Centre	0 (0)	1 (100)	0 (0)	0 (0)	1 (100)
Private Non Formal Training Centre	0 (0)	1 (100)	0 (0)	0 (0)	0 (0)
Govt. School For Disabled	1 (100)	0 (0)	0 (0)	0 (0)	0 (0)
Private School For Disabled	0 (0)	1 (100)	0 (0)	0 (0)	0 (0)
Government Others	0 (0)	1 (100)	0 (0)	1 (100)	0 (0)
Private Others	0 (0)	1 (100)	0 (0)	0 (0)	0 (0)

Note : Distance A : Less than 5 km; B : Between 5-10 km; C : 10+ km.; Source : Data Analysis is based on 2011 Census.

DISCLAIMER

The Terms of Use and Disclaimer of Datanet India Private Limited (hereinafter referred to as "Datanet") for use of this analysis report of **Vadakara Assembly Constituency (Vadakara Vidhan Sabha)** :-

1. **Assembly Factbook™** is a Registered Trade Mark owned by Datanet.
2. All the maps are sketched and graphical representation only and have not been drawn to the scale and also not to represent the actual geographical area or boundary of the unit.
3. The data for the aforesaid analysis is based on authentic sources and has been culled from the various publications of Census, CSO and NSSO for district and block level data, various central and state government departments, Central & State Elections Commissions and the concerned Returning Officers' releases, Electoral Rolls, Election results and allied publications, internal assessment, surveys, estimates and analysis. Therefore, certain adjustment of data at micro level may have been done to arrive closer to the macro data.
4. Data have been provided on an "As Is" and "As AVAILABLE" basis
5. The colours shown in the maps or diagram and charts of a particular party, alliance or AC are indicative and do not represent them.
6. This publication which includes maps, sheets, graphs and data would be the property under copyright of Datanet only. The user may use these for its internal study, analysis and research purposes. It's public display, re-selling or any commercial uses by the user are not allowed.
7. Datanet has taken due care and caution in compilation and processing of data and allied information, but does not guarantee the accuracy, adequacy or completeness of any information/analysis and will be not responsible for any errors or omissions or for the results obtained from the use of such information/analysis.
8. All the contents for the publication have been culled from various authentic sources and Datanet reasonably believes such sources to be reliable, but does not make any representations, express or implied as to the accuracy or fitness of use of such information. The information or contents of the information/analysis do not constitute advice and should not be relied upon in making (or refraining from making) any decision. Any reliance placed upon the information provided by Datanet is the sole responsibility and strictly at the user's risk.
9. In no event will Datanet be liable for any damages (including, without limitation, damages for loss of business projects, or loss of profits) arising in contract, tort or otherwise from the use of or inability to use any of its contents, or from any action taken (or refrained from being taken) as a result of using the analysis or any of its contents. Datanet its directors, owners, editors, officials, employees, distributor and agents or any associate will not be liable for any errors in the information contained or any consequences arising from the use of the contents of the provided information/analysis.
10. If any provision of these terms and conditions is held invalid or illegal or unenforceable for any reason by any court of competent jurisdiction, such provision shall be severed and the remainder of provisions of the terms and conditions shall continue in full force and effect as if the Term of Use had been executed with the invalid, illegal or unenforceable provision eliminated.
11. If there are any discrepancies in the information provided, please bring it to attention of Datanet for suitable rectification measures.

**Buy Online This Complete Book At
Datanet India eBooks Store**

www.indiastatpublications.com

or go directly at

[http://www.indiastatpublications.com/
Assembly_factbook/Kerala/Vadakara/Vadakara](http://www.indiastatpublications.com/Assembly_factbook/Kerala/Vadakara/Vadakara)



i **india**stat**elections**

