



Kerala

Assembly Factbook™

Ernad Assembly Constituency



Key Electoral Data of Ernad
Assembly Constituency (Vidhan Sabha)

Kerala

Assembly Factbook™

Ernad Assembly Constituency



Ernad Vidhan Sabha

Editor & Director

Dr. R.K. Thukral

Research Editor

Dr. Shafeeq Rahman

Compiled, Researched and Published by Datanet India Pvt. Ltd.

D-100, 1st Floor,

Okhla Industrial Area, Phase-I,
New Delhi- 110020.

Ph.: 91-11- 43580781-84

Email : support@indiastatpublications.com

Website : www.indiastatelections.com

Online Book Store :

www.indiastatpublications.com

Report No. : AFB/KR-034-0125

ISBN : 978-93-5313-624-6

First Edition : January, 2018

Eighth Updated Edition : January, 2025

Price : Rs.11500/-

US\$ 310

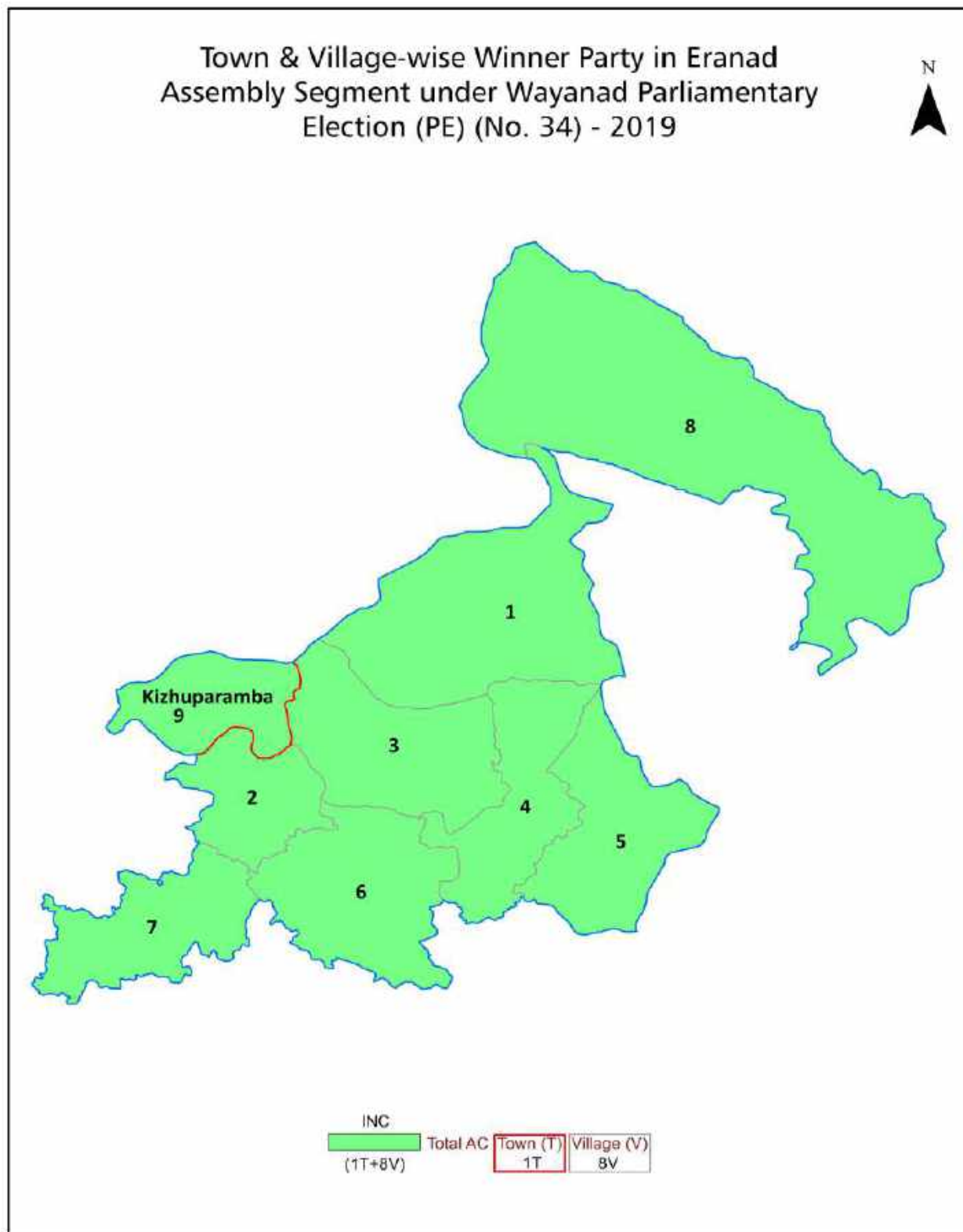
© Datanet India Pvt. Ltd.

All rights reserved. No part of this book may be reproduced, stored in a retrieval system or transmitted in any form or by any means, mechanical photocopying, photographing, scanning, recording or otherwise without the prior written permission of the publisher. Please refer to Disclaimer at page no. 187 for the use of this publication.

Printed in India

No.	Particulars	Page No.
	Introduction	
1	Assembly Constituency - (Vidhan Sabha) at a Glance Features of Assembly as per Delimitation Commission of India (2008)	1-2
	Location and Political Maps	
2	Location Map Boundaries of Assembly Constituency - (Vidhan Sabha in District Boundaries of Assembly Constituency under Parliamentary Constituency - (Lok Sabha) Town & Village-wise Winner Parties- 2024, 2021, 2019, 2016, 2014 and 2011	3-10
	Administrative Setup (2011)	
3	District Sub-district Towns Villages Inhabited Villages Uninhabited Villages Village Panchayat Intermediate Panchayat	11-12
	Demographics (2011)	
4	Population Households Rural/Urban Population Towns and Villages by Population Size Sex Ratio (Total & 0-6 Years) Religious Population Social Population Literacy Rate	13-14
	Electoral Features	
5	Important Dates of Last Elections Held Electors by Gender Service Electors Voters Voters Turnout Polling Stations & Average Number of Electors per Polling Station Electors by Age Group Present Elected Representatives	15-26
	Historical Summary Election Results	
6	Vote Share of Major Parties Winning Margin (Number & Percentage Polarity of Parties Summary Result of Assembly Segment of Parliamentary Elections 2024, 2019, 2014 and 2009 Summary Result of Assembly Elections 2021, 2016 and 2011	27-36
	Polling Station Level Election Results	
7	Name and Number of Polling Station 2024, 2021, 2019, 2016, 2014 and 2011 Polling Station-wise Electors, Voters & Voters Turnout 2024, 2021, 2019, 2016, 2014 and 2011 Polling Station wise Elections Results 2024, 2021, 2019, 2016, 2014 and 2011	37-166
	Share of Assembly Constituency	
8	Share of Assembly Constituency - (Vidhan Sabha) in State, District and Parliamentary Constituency - (Lok Sabha)	167
	Socio-Economic Amenities (2011)	
9	Access to Administrative Units Agricultural, Manufacturing and Industrial Commodities Demographic Indicators Education Health & Manpower Drinking Water Supply Sanitation Entertainment and Recreations Infrastructure Power Food Allocation Distribution and Marketing of Agriculture Commodities Infrastructure Transport and Road Infrastructure Communication Banking and Financial Services Land Use Irrigation Source	169-183
10	Abbreviation & Sources	185
11	Disclaimer	187

Location & Political Map



Administrative Setup

List of Village Panchayat & Intermediate Panchayat (Block) Name - 2011

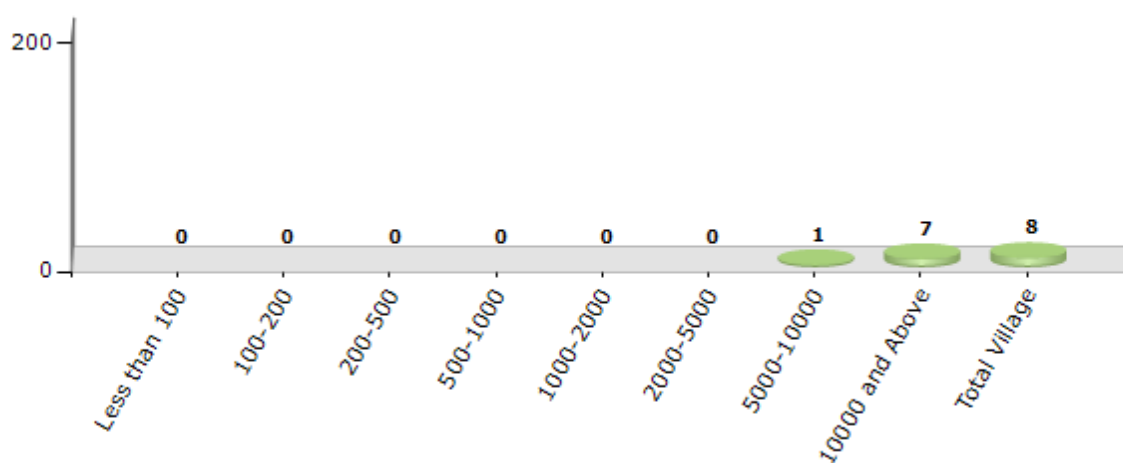
Village Name	Village Panchayat Name	Intermediate Panchayat Name
Akampadam	Chaliyar	Nilambur
Areekode	Areekode	Areekode
Edavanna	Edavanna	Wandoor
Kavanoor	Kavanoor	Areekode
Kuzhimanna	Kuzhimanna	Areekode
Perakamanna	Edavanna	Wandoor
Urangattiri	Urangattiri	Areekode
Vettilappara	Urangattiri	Areekode

Demographics

Number of Villages by Population Size - 2011

Less than 100	100-200	200-500	500-1000	1000-2000	2000-5000	5000-10000	10000 and Above	Total Village
0	0	0	0	0	0	1	7	8

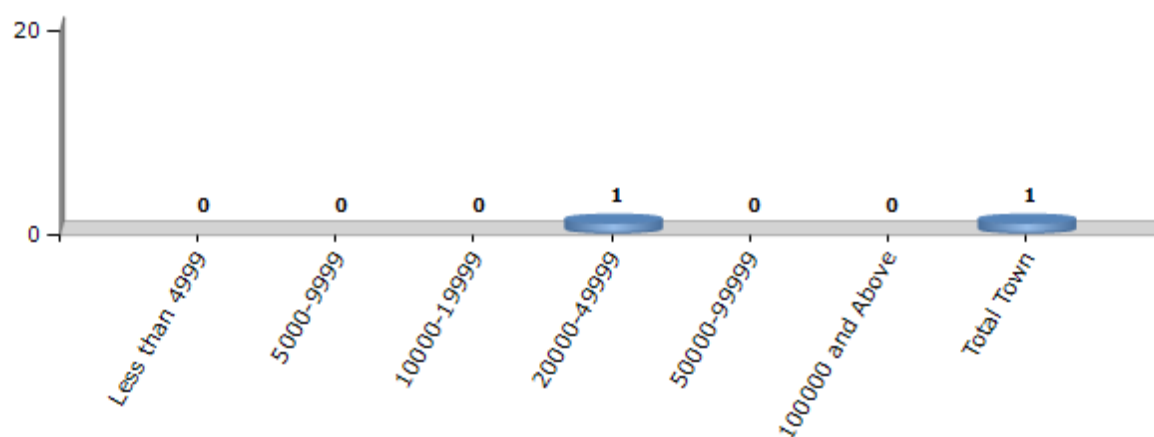
Number of Villages by Population Size - 2011



Number of Towns by Population Size - 2011

Less than 4999	5000-9999	10000-19999	20000-49999	50000-99999	100000 and Above	Total Town
0	0	0	1	0	0	1

Number of Towns by Population Size - 2011



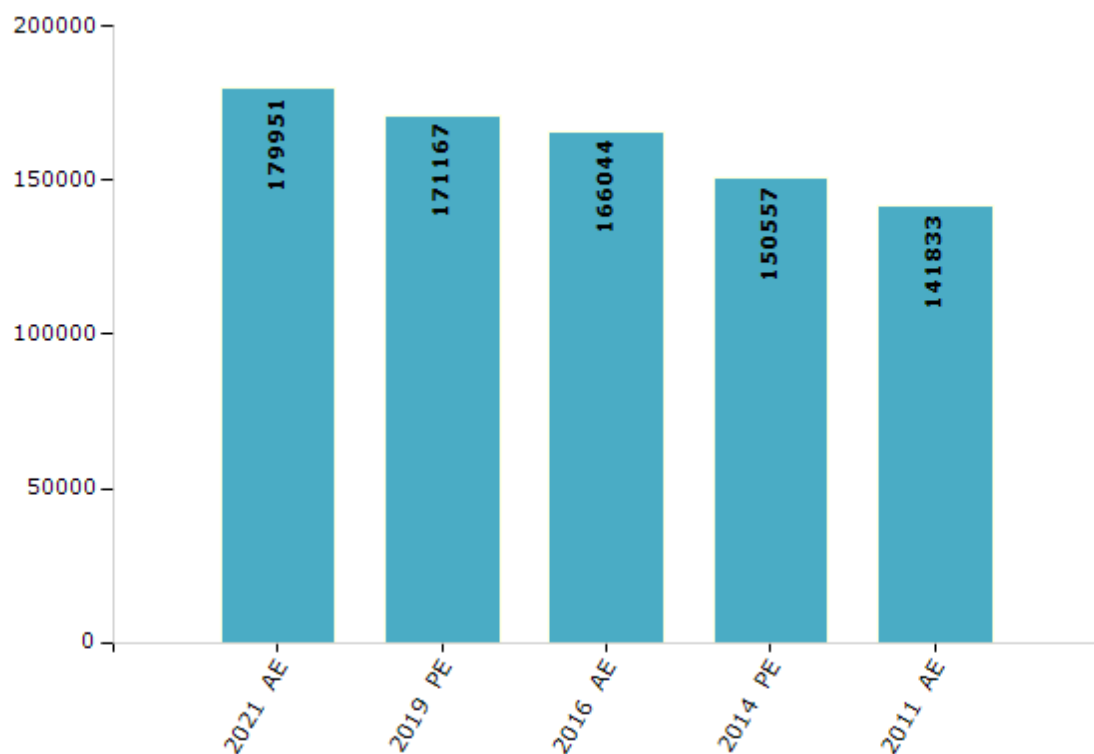
Electoral Features

Electors by Male & Female

Year	Male	Female	Others	Total
2021 AE	91193	88757	1	179951
2019 PE	86831	84336	0	171167
2016 AE	82721	83323	0	166044
2014 PE	75651	74906	0	150557
2011 AE	70498	71335	0	141833
2009 PE	-	-	-	-
2006 AE	-	-	-	-
2004 PE	-	-	-	-
2001 AE	-	-	-	-
1999 PE	-	-	-	-
1996 AE	-	-	-	-

Year	Male	Female	Others	Total
1991 AE	-	-	-	-
1987 AE	-	-	-	-
1982 AE	-	-	-	-
1980 AE	-	-	-	-
1977 AE	-	-	-	-
1970 AE	-	-	-	-
1967 AE	-	-	-	-
1965 AE	-	-	-	-
1960 AE	-	-	-	-
1957 AE	-	-	-	-

Number of Electors



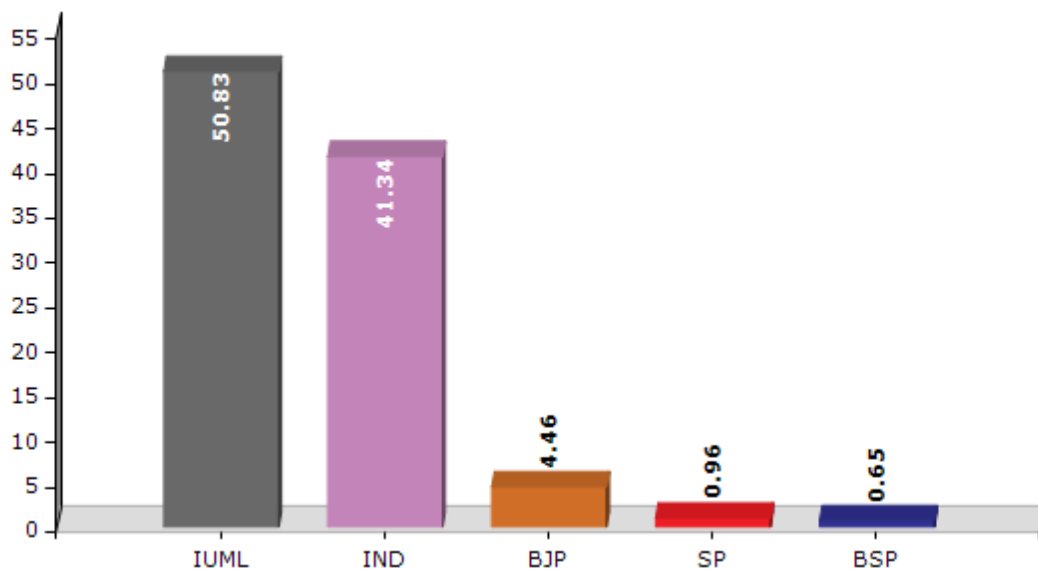
Note : AE : Assembly Election, PE : Assembly Segment of Parliamentary Election

Historical Summary Election Results

Summary Result of Assembly Election - 2016

Candidate Name	Party	Votes	Votes %
P.K Basheer	IUML	69048	50.83
K.T.Abdurahiman	IND	56155	41.34
K P Baburaj Master Thundathil	BJP	6055	4.46
Adv. Ummer Chelakkode	SP	1298	0.96
Velayudhan	BSP	885	0.65
K.T. Abdul Rahiman	IND	825	0.61
Farooq Chengara	PDP	536	0.39
V. K. Basheer Vallakkaatt Thodi	IND	245	0.18
Shahanas	IND	193	0.14
P. K. Basheer Palattukuyyan	IND	149	0.11
	NOTA	461	0.34

Votes Percentage of Top Parties - 2016



Polling Station Level Election Results

Number and Name of Polling Stations (PS) (2021)

Number of Polling Stations	Name of Polling Stations	Number of Polling Stations	Name of Polling Stations
1	Aided Mappila Lower Primary School Kallingal	16	Govt. L.P School, Pathanapuram
1A	Aided Mappila Lower Primary School Kallingal	16A	Govt. L.P School, Pathanapuram
2	Aided Mappila Lower Primary School Kallingal	17	Govt. Lower Primary School Pathanapuram West Side
3	Govt. Lower Primary School Kizhuparamba South	17A	Govt. Lower Primary School Pathanapuram West Side
3A	Govt. Lower Primary School Kizhuparamba South	18	Panampilavu Child Centre
4	Govt. Lower Primary School Kizhuparamba South	18A	Panampilavu Child Centre
5	Govt. Lower Primary School Kuniyil South	19	Govt. UP. School Chundathumpoyil (East Side)
6	Thahlimul Quran Madrassa New Bazar Kuniyil	20	Anganwadi Vendekkumpoyil
7	Government Lower Primary School Kizhuparamba North	21	Anganvadi Vilakkumparambu
8	Anvarul Islam Arabic College, Kuniyil	22	Government Upper Primary School Vettilappara (Middle Position)
9	Anvarul Islam Arabic College, Kuniyil	23	Government Upper Primary School Vettilappara (Western Position)
10	Government Lower Primary School Kuniyil North	23A	Government Upper Primary School Vettilappara (Western Position)
10A	Government Lower Primary School Kuniyil North	24	Mahdanul Uloom Madrassa, Kinaradappan
11	Government Lower Primary School Kuniyil West	25	Govt. U.P.S. Odakkayam
11A	Government Lower Primary School Kuniyil West	25A	Govt. U.P.S. Odakkayam
12	M.K. Kunhammed Kutty Haji Aided Upper Priiary School Pathanapuram (West Side)	26	Aided Mappila Lower Primary School, Vadakkumuri
12A	M.K. Kunhammed Kutty Haji Aided Upper Priiary School Pathanapuram (West Side)	26A	Aided Mappila Lower Primary School, Vadakkumuri
13	M.K. Kunhammed Kutty Haji Aided Upper Primary School Pathanapuram (West Side)	27	Aided Mappila Lower Primary School, Vadakkumuri
14	M.K. Kunhammed Kutty Haji Aided Upper Primary School Pathanapuram (South Side)	27A	Aided Mappila Lower Primary School, Vadakkumuri
14A	M.K. Kunhammed Kutty Haji Aided Upper Primary School Pathanapuram (South Side)	28	Anganvadipoolakkal
15	Government Lower Primary School Pathanapuram	29	Aided Mappila UPS Therattammal (East Side)

Contd....

Polling Station Level Election Results

Polling Station-wise Votes Secured by Overall Top Five Parties in Ernad Assembly in Assembly Election (AE) under Wayanad Parliamentary Constituency in Kerala (2021)

Number of Polling Station	Winner - P.K. Basheer (IUML)	Runner-up - K.T. Abdurahiman (IND)	3rd - Adv. C. Dinesh (BJP)	4th - Velayudhan (BSP)	5th - Adv. Sebastian (IND)	NOTA	Other	Total Votes Secured
25A	72	141	38	6	7	2	0	266
26	226	249	2	7	2	5	0	491
26A	309	173	1	5	7	1	0	496
27	241	262	1	4	0	2	0	510
27A	214	224	9	4	12	2	0	465
28	402	358	16	6	17	4	0	803
29	241	188	1	5	0	0	0	435
29A	183	247	3	2	0	1	0	436
30	224	275	6	3	5	1	0	514
30A	229	246	6	8	3	0	0	492
31	384	232	7	4	1	4	0	632
32	233	201	21	7	4	0	0	466
32A	228	175	13	2	2	1	0	421
33	274	158	1	2	3	5	0	443
33A	238	172	10	1	1	2	0	424
34	275	325	139	5	3	2	0	749
35	452	310	34	4	5	3	0	808
36	348	288	22	4	6	3	0	671
37	286	236	57	6	9	0	0	594
37A	345	208	28	2	13	2	0	598
38	392	215	5	6	1	3	0	622
38A	264	300	4	4	2	7	0	581
39	332	177	2	5	13	4	0	533
39A	331	140	1	8	11	5	0	496
40	237	302	54	7	11	2	0	613
40A	237	274	22	9	12	2	0	556
41	317	356	92	8	6	3	0	782
42	354	201	49	9	1	0	0	614
43	202	168	48	4	2	1	0	425
43A	171	133	69	3	5	6	0	387
44	350	208	32	4	6	4	0	604
44A	272	258	14	7	3	6	0	560
45	308	411	27	7	3	3	0	759
46	262	253	3	5	1	0	0	524
46A	211	222	4	1	1	1	0	440

Contd....

Polling Station Level Election Results

Winner, Runner-up and 3rd Party Position & Winning Margin According to Polling Stations in Ernad Assembly in Assembly Election (AE) under Wayanad Parliamentary Constituency in Kerala (2021)

Polling Station Number	Winner Party	Winner Votes (%)	Runner-up Party	Runner-up Votes (%)	Winning Margin Votes (%)	Third Party	Third Party Votes (%)	Other Votes (%)
47	IND (KTA)	262 (45.88)	IUML	206 (36.08)	56 (9.8)	BJP	69 (12.08)	34 (5.95)
47A	IND (KTA)	225 (48.18)	IUML	198 (42.4)	27 (5.78)	BJP	33 (7.07)	11 (2.36)
48	IND (KTA)	504 (61.17)	IUML	264 (32.04)	240 (29.13)	BJP	45 (5.46)	11 (1.33)
49	IND (KTA)	262 (48.79)	IUML	237 (44.13)	25 (4.66)	BJP	30 (5.59)	8 (1.49)
49A	IND (KTA)	251 (51.43)	IUML	221 (45.29)	30 (6.14)	BJP	12 (2.46)	4 (0.82)
50	IUML	258 (47.6)	IND (KTA)	194 (35.79)	64 (11.81)	BJP	80 (14.76)	10 (1.85)
50A	IUML	192 (44.76)	IND (KTA)	176 (41.03)	16 (3.73)	BJP	49 (11.42)	12 (2.8)
51	IND (KTA)	280 (56.68)	IUML	148 (29.96)	132 (26.72)	BJP	52 (10.53)	14 (2.83)
51A	IND (KTA)	247 (57.31)	IUML	139 (32.25)	108 (25.06)	BJP	36 (8.35)	9 (2.09)
52	IUML	327 (50.23)	IND (KTA)	246 (37.79)	81 (12.44)	BJP	63 (9.68)	15 (2.3)
53	IUML	491 (68.67)	IND (KTA)	188 (26.29)	303 (42.38)	BJP	20 (2.8)	16 (2.24)
54	IUML	485 (66.62)	IND (KTA)	195 (26.79)	290 (39.83)	BJP	37 (5.08)	11 (1.51)
55	IUML	303 (49.03)	IND (KTA)	243 (39.32)	60 (9.71)	BJP	58 (9.39)	14 (2.27)
56	IUML	310 (49.52)	IND (KTA)	286 (45.69)	24 (3.83)	BJP	20 (3.19)	10 (1.6)
57	IUML	193 (70.96)	IND (KTA)	53 (19.49)	140 (51.47)	BJP	9 (3.31)	17 (6.25)
58	IUML	322 (49.09)	IND (KTA)	252 (38.41)	70 (10.68)	BJP	56 (8.54)	26 (3.96)
59	IUML	274 (59.18)	IND (KTA)	128 (27.65)	146 (31.53)	BJP	38 (8.21)	23 (4.97)
60	IUML	214 (51.2)	IND (KTA)	140 (33.49)	74 (17.71)	BJP	50 (11.96)	14 (3.35)
61	IUML	306 (66.96)	IND (KTA)	121 (26.48)	185 (40.48)	BJP	19 (4.16)	11 (2.41)
61A	IUML	200 (60.61)	IND (KTA)	87 (26.36)	113 (34.25)	BJP	35 (10.61)	8 (2.42)
62	IND (KTA)	286 (44.14)	IUML	264 (40.74)	22 (3.4)	BJP	82 (12.65)	16 (2.47)
63	IUML	374 (54.05)	IND (KTA)	238 (34.39)	136 (19.66)	BJP	58 (8.38)	22 (3.18)
64	IUML	87 (79.09)	IND (KTA)	16 (14.55)	71 (64.54)	IND (AS)	3 (2.73)	4 (3.64)
65	IUML	266 (49.72)	IND (KTA)	230 (42.99)	36 (6.73)	BJP	27 (5.05)	12 (2.24)
65A	IUML	324 (61.83)	IND (KTA)	186 (35.5)	138 (26.33)	BSP	5 (0.95)	9 (1.72)
66	IND (KTA)	223 (47.35)	IUML	202 (42.89)	21 (4.46)	BJP	36 (7.64)	10 (2.12)
66A	IUML	279 (57.53)	IND (KTA)	198 (40.82)	81 (16.71)	BJP	4 (0.82)	4 (0.82)
67	IND (KTA)	233 (42.21)	IUML	223 (40.4)	10 (1.81)	BJP	94 (17.03)	2 (0.36)
67A	IND (KTA)	286 (55.21)	IUML	201 (38.8)	85 (16.41)	BJP	26 (5.02)	5 (0.97)
68	IUML	501 (63.66)	IND (KTA)	272 (34.56)	229 (29.1)	BJP	5 (0.64)	9 (1.14)
69	IUML	365 (71.29)	IND (KTA)	138 (26.95)	227 (44.34)	BJP	3 (0.59)	6 (1.17)
69A	IUML	345 (70.55)	IND (KTA)	121 (24.74)	224 (45.81)	BJP	15 (3.07)	8 (1.64)
70	IUML	316 (72.64)	IND (KTA)	107 (24.6)	209 (48.04)	BJP	11 (2.53)	1 (0.23)
70A	IND (KTA)	165 (48.53)	IUML	159 (46.76)	6 (1.77)	BJP	12 (3.53)	4 (1.18)
71	IUML	308 (56.51)	IND (KTA)	218 (40)	90 (16.51)	IND (AS)	10 (1.83)	9 (1.65)

Contd....

Socio-Economic Amenities - Rural

Access to Education Facilities

Particulars	Number of Villages (% of Population)				
	Available	Not Available	If Not Available (Distance of Nearest Facility)		
			A	B	C
Govt. Primary School	8 (100)	0 (0)	0 (0)	0 (0)	0 (0)
Private Primary School	7 (87)	1 (13)	0 (0)	0 (0)	0 (0)
Govt. Middle School	8 (100)	0 (0)	0 (0)	0 (0)	0 (0)
Private Middle School	5 (63)	3 (37)	0 (0)	0 (0)	0 (0)
Govt. Secondary School	5 (71)	3 (29)	0 (0)	1 (9)	0 (0)
Private Secondary School	4 (65)	4 (35)	1 (4)	0 (0)	0 (0)
Govt. Senior Secondary School	4 (53)	4 (47)	1 (18)	2 (14)	0 (0)
Private Senior Secondary School	2 (30)	6 (70)	0 (0)	0 (0)	0 (0)
Govt. Arts and Science Degree College	1 (8)	7 (92)	0 (0)	0 (0)	0 (0)
Private Arts and Science Degree College	4 (53)	4 (47)	0 (0)	3 (43)	1 (4)
Govt. Engineering College	0 (0)	8 (100)	0 (0)	0 (0)	1 (4)
Private Engineering College	0 (0)	8 (100)	0 (0)	0 (0)	7 (96)
Govt. Medicine College	0 (0)	8 (100)	0 (0)	0 (0)	8 (100)
Private Medicine College	0 (0)	8 (100)	0 (0)	0 (0)	0 (0)
Govt. Management Institute	0 (0)	8 (100)	0 (0)	0 (0)	8 (100)
Private Management Institute	0 (0)	8 (100)	0 (0)	0 (0)	0 (0)
Govt. Polytechnic	0 (0)	8 (100)	0 (0)	0 (0)	7 (96)
Private Polytechnic	0 (0)	8 (100)	0 (0)	0 (0)	1 (4)
Govt. Vocational Training School/ITI	2 (28)	6 (72)	0 (0)	4 (37)	1 (17)
Private Vocational Training School/ITI	1 (18)	7 (82)	0 (0)	0 (0)	0 (0)
Govt. Non Formal Training Centre	1 (15)	7 (85)	0 (0)	4 (42)	3 (43)
Private Non Formal Training Centre	0 (0)	8 (100)	0 (0)	0 (0)	0 (0)
Govt. School For Disabled	0 (0)	8 (100)	0 (0)	0 (0)	1 (17)
Private School For Disabled	2 (25)	6 (75)	0 (0)	1 (4)	4 (54)
Government Others	0 (0)	8 (100)	0 (0)	0 (0)	1 (8)
Private Others	1 (15)	7 (85)	0 (0)	0 (0)	6 (77)

Note : Distance A : Less than 5 km; B : Between 5-10 km; C : 10+ km.; Source : Data Analysis is based on 2011 Census.

DISCLAIMER

The Terms of Use and Disclaimer of Datanet India Private Limited (hereinafter referred to as "Datanet") for use of this analysis report of **Ernad Assembly Constituency (Ernad Vidhan Sabha)** :-

1. **Assembly Factbook™** is a Registered Trade Mark owned by Datanet.
2. All the maps are sketched and graphical representation only and have not been drawn to the scale and also not to represent the actual geographical area or boundary of the unit.
3. The data for the aforesaid analysis is based on authentic sources and has been culled from the various publications of Census, CSO and NSSO for district and block level data, various central and state government departments, Central & State Elections Commissions and the concerned Returning Officers' releases, Electoral Rolls, Election results and allied publications, internal assessment, surveys, estimates and analysis. Therefore, certain adjustment of data at micro level may have been done to arrive closer to the macro data.
4. Data have been provided on an "As Is" and "As AVAILABLE" basis
5. The colours shown in the maps or diagram and charts of a particular party, alliance or AC are indicative and do not represent them.
6. This publication which includes maps, sheets, graphs and data would be the property under copyright of Datanet only. The user may use these for its internal study, analysis and research purposes. It's public display, re-selling or any commercial uses by the user are not allowed.
7. Datanet has taken due care and caution in compilation and processing of data and allied information, but does not guarantee the accuracy, adequacy or completeness of any information/analysis and will be not responsible for any errors or omissions or for the results obtained from the use of such information/analysis.
8. All the contents for the publication have been culled from various authentic sources and Datanet reasonably believes such sources to be reliable, but does not make any representations, express or implied as to the accuracy or fitness of use of such information. The information or contents of the information/analysis do not constitute advice and should not be relied upon in making (or refraining from making) any decision. Any reliance placed upon the information provided by Datanet is the sole responsibility and strictly at the user's risk.
9. In no event will Datanet be liable for any damages (including, without limitation, damages for loss of business projects, or loss of profits) arising in contract, tort or otherwise from the use of or inability to use any of its contents, or from any action taken (or refrained from being taken) as a result of using the analysis or any of its contents. Datanet its directors, owners, editors, officials, employees, distributor and agents or any associate will not be liable for any errors in the information contained or any consequences arising from the use of the contents of the provided information/analysis.
10. If any provision of these terms and conditions is held invalid or illegal or unenforceable for any reason by any court of competent jurisdiction, such provision shall be severed and the remainder of provisions of the terms and conditions shall continue in full force and effect as if the Term of Use had been executed with the invalid, illegal or unenforceable provision eliminated.
11. If there are any discrepancies in the information provided, please bring it to attention of Datanet for suitable rectification measures.

Buy Online This Complete Book At
Datanet India eBooks Store

www.indiastatpublications.com

or go directly at

[http://www.indiastatpublications.com/
Assembly_factbook/Kerala/Wayanad/Ernad](http://www.indiastatpublications.com/Assembly_factbook/Kerala/Wayanad/Ernad)

i indiastat elections

ISBN : 978-93-5313-624-6



9 789353 136246