



Kerala

Assembly Factbook™

Kalpetta Assembly Constituency



Key Electoral Data of Kalpetta
Assembly Constituency (Vidhan Sabha)



india**stat**publications

Kerala

Assembly Factbook™

Kalpetta Assembly Constituency



Kalpetta Vidhan Sabha

Editor & Director

Dr. R.K. Thukral

Research Editor

Dr. Shafeeq Rahman

Compiled, Researched and Published by Datanet India Pvt. Ltd.

D-100, 1st Floor,

Okhla Industrial Area, Phase-I,
New Delhi- 110020.

Ph.: 91-11- 43580781-84

Email : support@indiastatpublications.com

Website : www.indiastatelections.com

Online Book Store :

www.indiastatpublications.com

Report No. : AFB/KR-019-0125

ISBN : 978-93-5313-623-9

First Edition : January, 2018

Eighth Updated Edition : January, 2025

Price : Rs.11500/-

US\$ 310

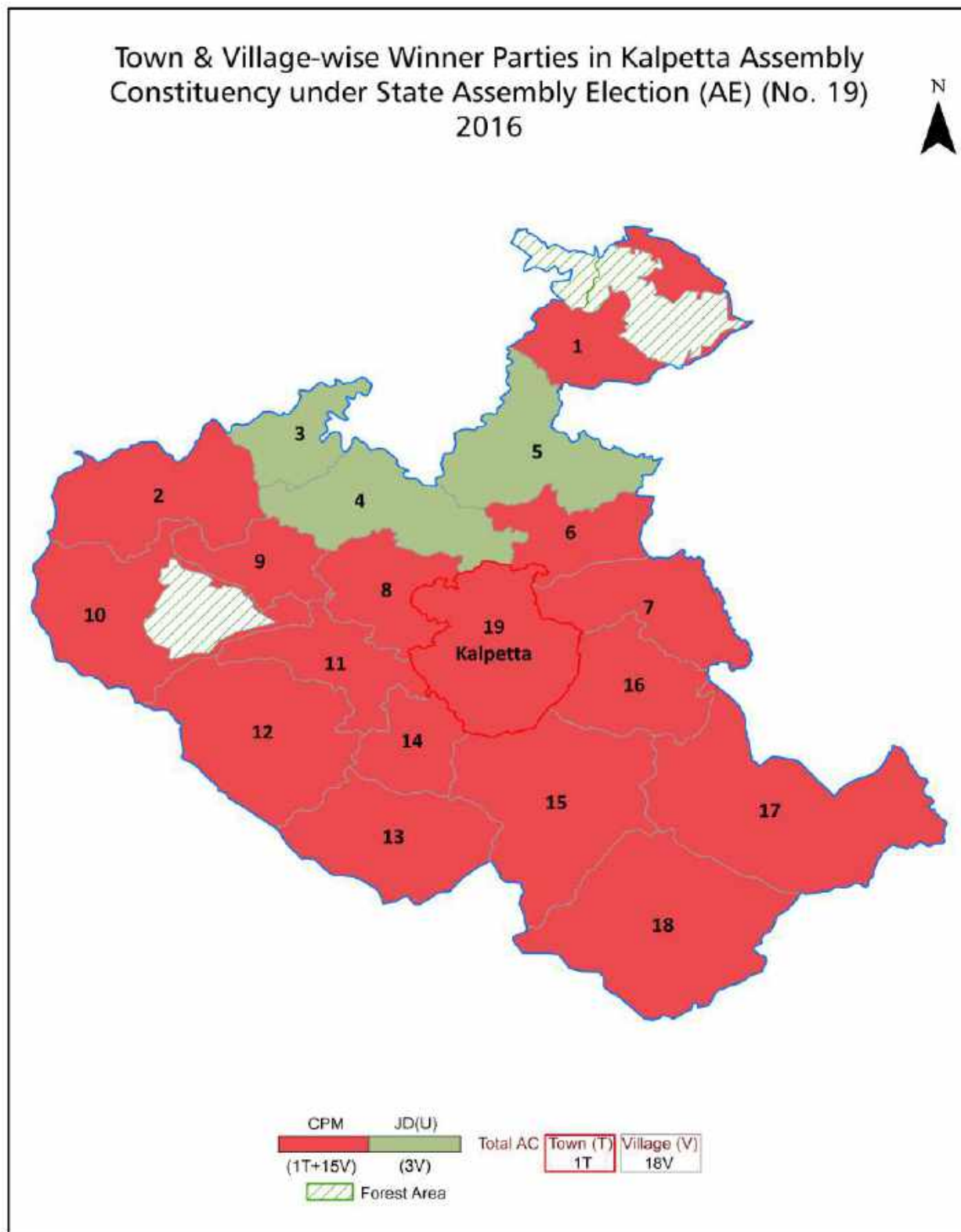
© Datanet India Pvt. Ltd.

All rights reserved. No part of this book may be reproduced, stored in a retrieval system or transmitted in any form or by any means, mechanical photocopying, photographing, scanning, recording or otherwise without the prior written permission of the publisher. Please refer to Disclaimer at page no. 215 for the use of this publication.

Printed in India

No.	Particulars	Page No.
	Introduction	
1	Assembly Constituency - (Vidhan Sabha) at a Glance Features of Assembly as per Delimitation Commission of India (2008)	1-2
	Location and Political Maps	
2	Location Map Boundaries of Assembly Constituency - (Vidhan Sabha in District Boundaries of Assembly Constituency under Parliamentary Constituency - (Lok Sabha) Town & Village-wise Winner Parties- 2024, 2021, 2019, 2016, 2014, 2011 and 2009	3-10
	Administrative Setup (2011)	
3	District Sub-district Towns Villages Inhabited Villages Uninhabited Villages Village Panchayat Intermediate Panchayat	11-12
	Demographics (2011)	
4	Population Households Rural/Urban Population Towns and Villages by Population Size Sex Ratio (Total & 0-6 Years) Religious Population Social Population Literacy Rate	13-14
	Electoral Features	
5	Important Dates of Last Elections Held Electors by Gender Service Electors Voters Voters Turnout Polling Stations & Average Number of Electors per Polling Station Electors by Age Group Present Elected Representatives	15-26
	Historical Summary Election Results	
6	Vote Share of Major Parties Winning Margin (Number & Percentage Polarity of Parties Summary Result of Assembly Segment of Parliamentary Elections 2024, 2019, 2014, 2009, 2004 and 1999 Summary Result of Assembly Elections 2021, 2016, 2011, 2006, 2001, 1996, 1991, 1987, 1982, 1980, 1977, 1970, 1967 and 1965	27-49
	Polling Station Level Election Results	
7	Name and Number of Polling Station 2024, 2021, 2019, 2016, 2014, 2011 and 2009 Polling Station-wise Electors, Voters & Voters Turnout 2024, 2021, 2019, 2016, 2014, 2011 and 2009 Polling Station wise Elections Results 2024, 2021, 2019, 2016, 2014, 2011 and 2009	50-194
	Share of Assembly Constituency	
8	Share of Assembly Constituency - (Vidhan Sabha) in State, District and Parliamentary Constituency - (Lok Sabha)	195
	Socio-Economic Amenities (2011)	
9	Access to Administrative Units Agricultural, Manufacturing and Industrial Commodities Demographic Indicators Education Health & Manpower Drinking Water Supply Sanitation Entertainment and Recreations Infrastructure Power Food Allocation Distribution and Marketing of Agriculture Commodities Infrastructure Transport and Road Infrastructure Communication Banking and Financial Services Land Use Irrigation Source	197-211
10	Abbreviation & Sources	213
11	Disclaimer	215

Location & Political Map



Administrative Setup

List of Village Panchayat & Intermediate Panchayat (Block) Name - 2011

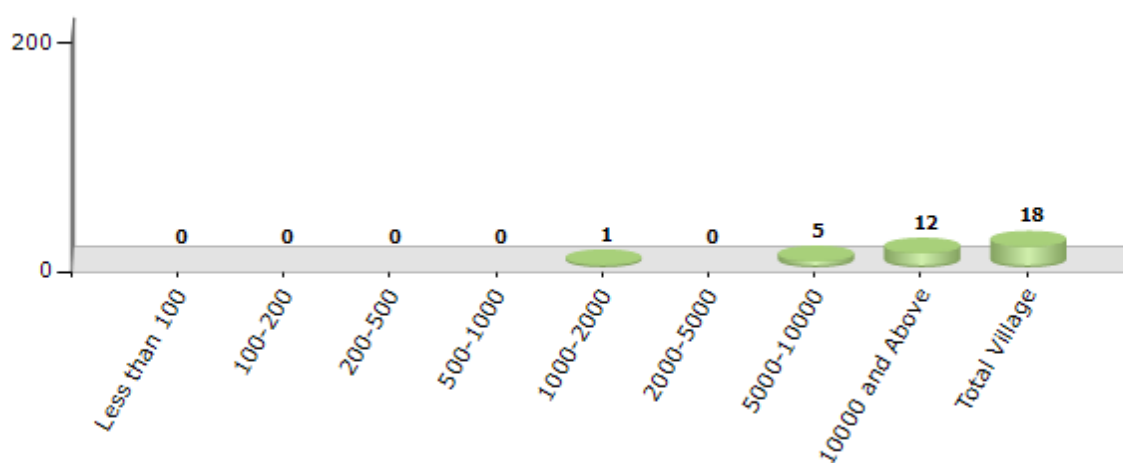
Village Name	Village Panchayat Name	Intermediate Panchayat Name
Achooranam	Pozhuthana	Kalpetta
Chundale	Vythiri	Kalpetta
Kaniambetta	Kaniambetta, Muttill	Kalpetta
Kavumannam	Thariyode, Kottathara	Kalpetta
Kottappadi (Part)	Meppady, Muppainad	Kalpetta
Kottathara	Kottathara, Padinharethara, Vengappally, Kaniambetta, Muttill	Kalpetta
Kunnathidavaka	Vythiri	Kalpetta
Kuppadithara	Padinharethara	Kalpetta
Muppainad	Muppainad, Meppady	Kalpetta
Muttill North	Muttill	Kalpetta
Muttill South	Muttill, Meenangadi	Kalpetta
Nadavayal	Pulpalli, Poothadi, Panamaram, Kaniambetta	Mananthavady
Padinharethara	Padinharethara	Kalpetta
Pozhuthana	Pozhuthana	Kalpetta
Thariyode	Thariyode	Kalpetta
Thrikkaipatta (Part)	Meppadi, Muppainad	Kalpetta
Vellarimala	Meppadi	Kalpetta
Vengappally	Vengappally, Pozhuthana, Kottathara	Kalpetta

Demographics

Number of Villages by Population Size - 2011

Less than 100	100-200	200-500	500-1000	1000-2000	2000-5000	5000-10000	10000 and Above	Total Village
0	0	0	0	1	0	5	12	18

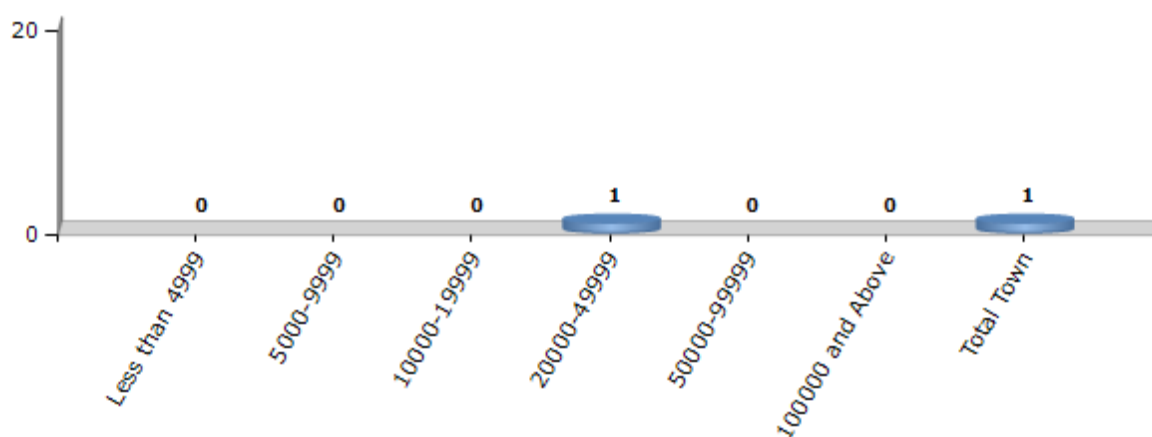
Number of Villages by Population Size - 2011



Number of Towns by Population Size - 2011

Less than 4999	5000-9999	10000-19999	20000-49999	50000-99999	100000 and Above	Total Town
0	0	0	1	0	0	1

Number of Towns by Population Size - 2011



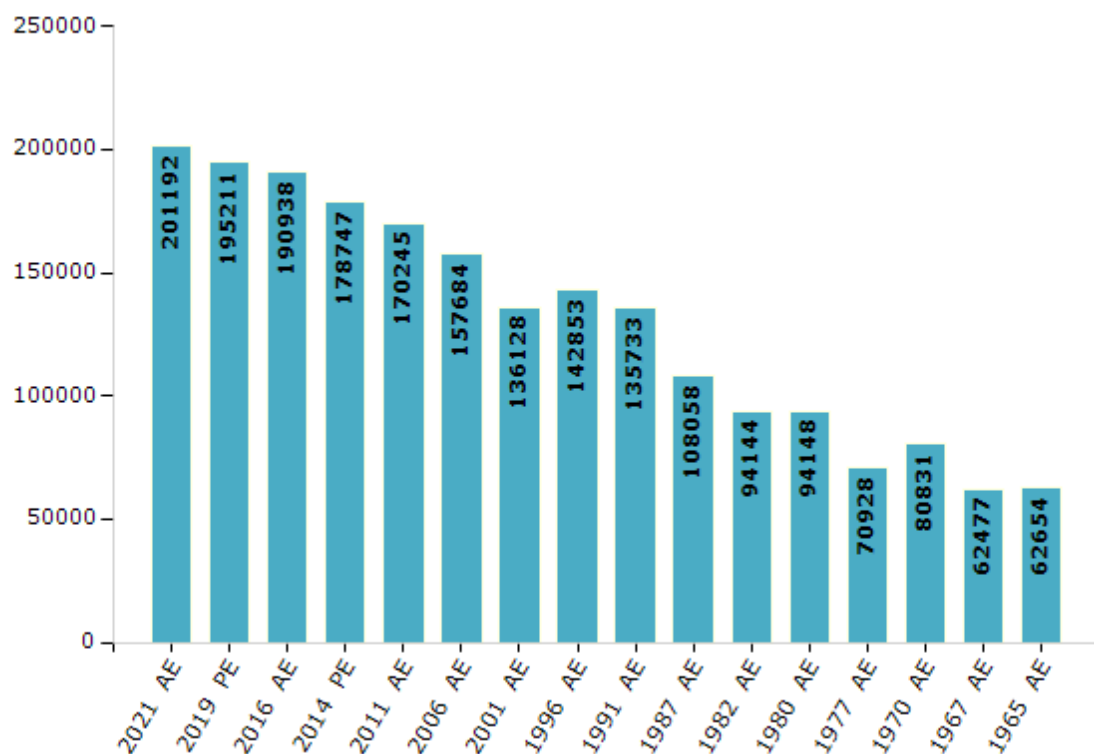
Electoral Features

Electors by Male & Female

Year	Male	Female	Others	Total
2021 AE	98621	102570	1	201192
2019 PE	96040	99171	0	195211
2016 AE	93392	97546	0	190938
2014 PE	87831	90916	0	178747
2011 AE	84031	86214	0	170245
2009 PE	-	-	-	-
2006 AE	78193	79491	-	157684
2004 PE	-	-	-	-
2001 AE	68208	67920	-	136128
1999 PE	-	-	-	-
1996 AE	71816	71037	-	142853

Year	Male	Female	Others	Total
1991 AE	70204	65529	-	135733
1987 AE	55250	52808	-	108058
1982 AE	49290	44854	-	94144
1980 AE	49613	44535	-	94148
1977 AE	36913	34015	-	70928
1970 AE	43792	37039	-	80831
1967 AE	-	-	-	62477
1965 AE	-	-	-	62654
1960 AE	-	-	-	-
1957 AE	-	-	-	-

Number of Electors



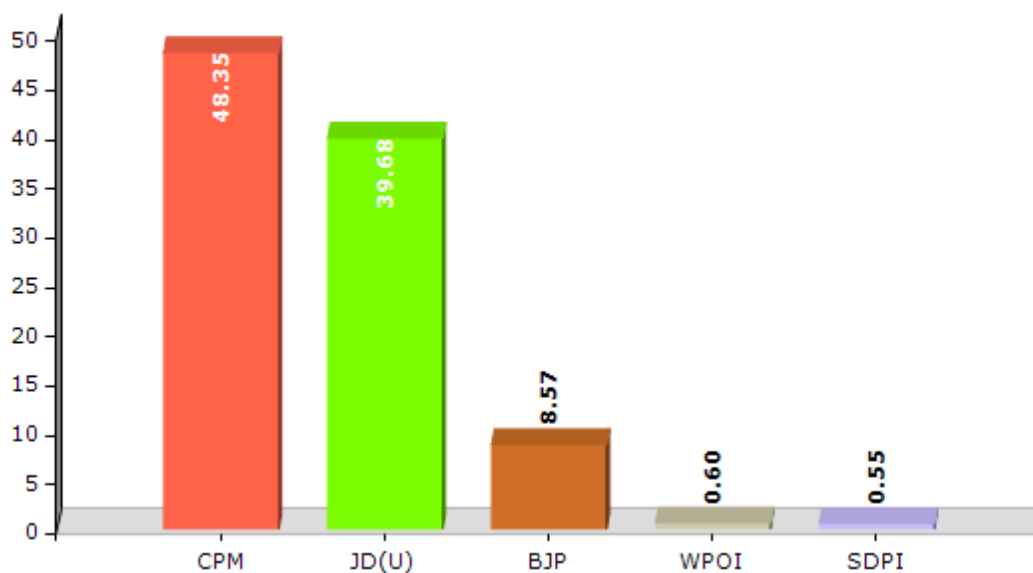
Note : AE : Assembly Election, PE : Assembly Segment of Parliamentary Election

Historical Summary Election Results

Summary Result of Assembly Election - 2016

Candidate Name	Party	Votes	Votes %
C K Saseendran	CPM	72959	48.35
M.V Shreyams Kumar	JD(U)	59876	39.68
K Sadanandan	BJP	12938	8.57
Joseph Ambalavayal	WPOI	900	0.6
Adv. K A Ayoob	SDPI	837	0.55
Madayi Latheef	IND	594	0.39
Sreyams Kumar Anjana House	IND	498	0.33
Sujayakumar	CPIM	468	0.31
Moideen Chembothara	IND	451	0.3
Sandhya N M	IND	214	0.14
	NOTA	1172	0.78

Votes Percentage of Top Parties - 2016



Polling Station Level Election Results

Number and Name of Polling Stations (PS) (2021)

Number of Polling Stations	Name of Polling Stations	Number of Polling Stations	Name of Polling Stations
1	Vivekodaya Lower Primary School Puthusseri (Left Wing)	12A	Govt. Higher Secondary School Padinharathara (Left Wing)
2	Vivekodaya Lower Primary School Puthusseri (Right Wing)	13	Govt. Lower Primary School, Padinharathara (Left Wing)
2A	Vivekodaya Lower Primary School Puthusseri (Right Wing)	13A	Govt. Lower Primary School, Padinharathara (Left Wing)
3	Moon Light Lower Primary School Mundakutty (Right Wing)	14	Govt. Lower Primary School, Padinharathara (Right Wing)
3A	Moon Light Lower Primary School Mundakutty (Right Wing)	14A	Govt. Lower Primary School, Padinharathara (Right Wing)
4	Moon Light Lower Primary School Mundakutty (Left Wing)	15	St. Thomas Evanchalickal Lower Primary School, Varambatta (Right Wing)
4A	Moon Light Lower Primary School Mundakutty (Left Wing)	15A	St. Thomas Evanchalickal Lower Primary School, Varambatta (Right Wing)
5	Govt. High School Kurumbala (North Building)	16	St. Thomas Evanchalickal Lower Primary School, Varambatta (Middle Wing)
5A	Govt. High School Kurumbala (North Building)	16A	St. Thomas Evanchalickal Lower Primary School, Varambatta (Middle Wing)
6	Govt. High School Kurumbala (East Building)	17	St. Thomas Evanchalickal Lower Primary School, Varambatta (Left Wing)
6A	Govt. High School Kurumbala (East Building)	17A	St. Thomas Evanchalickal Lower Primary School, Varambatta (Left Wing)
7	Govt. High School Kurumbala (East Building) Right Wing	18	Paramban Ammed Haji Memmorial Community Hall, Kuzhivayal
8	Serve India Adivasi Lower Primary School Kuppadithara	19	Cherkkara Darappan Memmorial Community Hall, Mechana
8A	Serve India Adivasi Lower Primary School Kuppadithara	19A	Cherkkara Darappan Memmorial Community Hall, Mechana
9	Aided Upper Primary School, Padinharathara (Left Wing)	20	Serveindia Adivasi Lower Primary School Venniyodu
9A	Aided Upper Primary School, Padinharathara (Left Wing)	21	Kurumpalakkotta Community Hall
10	Aided Upper Primary School, Padinharathara (Right Wing)	21A	Kurumpalakkotta Community Hall
10A	Aided Upper Primary School, Padinharathara (Right Wing)	22	Malakkottoor Achappan Memorial Community Hall, Myladi
11	Govt. Higher Secondary School Padinharathara (Right Wing)	22A	Malakkottoor Achappan Memorial Community Hall, Myladi
11A	Govt. Higher Secondary School Padinharathara (Right Wing)	23	Earankolly Apsara Mahila Samajam Hall, Cherakath
12	Govt. Higher Secondary School Padinharathara (Left Wing)	23A	Earankolly Apsara Mahila Samajam Hall, Cherakath

Contd....

Polling Station Level Election Results

Polling Station-wise Votes Secured by Overall Top Five Parties in Kalpetta Assembly in Assembly Election (AE) under Wayanad Parliamentary Constituency in Kerala (2021)

Number of Polling Station	Winner - Adv.T Siddiqui (INC)	Runner-up - M.V.Shreyams kumar (LJD)	3rd - Subeesh T M (BJP)	4th - Aswin Bhimnath (BSP)	5th - T.Sidique S/O Abdulla (IND)	NOTA	Other	Total Votes Secured
20	361	217	45	3	4	6	6	642
21	148	192	74	3	3	0	4	424
21A	183	186	27	1	2	1	2	402
22	227	168	45	6	5	6	2	459
22A	198	217	49	2	2	3	1	472
23	171	237	67	1	0	2	2	480
23A	299	113	48	1	6	1	1	469
24	317	69	1	2	1	1	1	392
24A	281	89	8	2	6	1	1	388
25	130	275	66	4	1	5	2	483
25A	70	266	79	3	3	5	2	428
26	243	160	25	4	4	0	1	437
26A	163	177	43	2	3	4	0	392
27	251	316	103	4	5	4	3	686
28	257	239	127	2	1	3	2	631
29	304	313	147	3	3	8	5	783
30	219	312	195	11	4	7	3	751
31	113	141	71	3	1	4	1	334
31A	111	201	80	2	2	2	2	400
32	237	181	48	4	2	3	1	476
33	216	128	37	2	5	5	2	395
33A	161	169	17	2	3	5	1	358
34	233	178	25	0	2	1	2	441
35	261	152	23	1	3	1	0	441
35A	242	113	9	0	2	1	1	368
36	151	254	88	3	3	4	2	505
36A	187	170	50	4	1	4	1	417
37	182	203	58	1	4	4	1	453
37A	280	186	27	2	1	5	0	501
38	314	126	17	0	2	1	4	464
38A	202	134	120	4	1	2	1	464
39	196	157	14	0	4	5	1	377
39A	130	270	14	1	0	2	2	419
40	328	312	9	2	4	3	5	663
41	244	191	38	2	1	4	1	481

Contd....

Polling Station Level Election Results

Winner, Runner-up and 3rd Party Position & Winning Margin According to Polling Stations in Kalpetta Assembly in Assembly Election (AE) under Wayanad Parliamentary Constituency in Kerala (2021)

Polling Station Number	Winner Party	Winner Votes (%)	Runner-up Party	Runner-up Votes (%)	Winning Margin Votes (%)	Third Party	Third Party Votes (%)	Other Votes (%)
41A	LJD	177 (51.45)	INC	132 (38.37)	45 (13.08)	BJP	30 (8.72)	5 (1.45)
42	LJD	230 (42.05)	INC	216 (39.49)	14 (2.56)	BJP	95 (17.37)	6 (1.1)
43	INC	206 (45.88)	LJD	188 (41.87)	18 (4.01)	BJP	41 (9.13)	14 (3.12)
43A	LJD	172 (42.36)	INC	161 (39.66)	11 (2.7)	BJP	64 (15.76)	9 (2.22)
44	INC	342 (45.97)	LJD	258 (34.68)	84 (11.29)	BJP	131 (17.61)	13 (1.75)
45	INC	298 (58.78)	LJD	182 (35.9)	116 (22.88)	BJP	14 (2.76)	13 (2.56)
45A	INC	329 (64.51)	LJD	168 (32.94)	161 (31.57)	BJP	5 (0.98)	8 (1.57)
46	INC	391 (60.34)	LJD	237 (36.57)	154 (23.77)	BJP	11 (1.7)	9 (1.39)
47	INC	302 (62.53)	LJD	148 (30.64)	154 (31.89)	BJP	25 (5.18)	8 (1.66)
47A	INC	263 (58.71)	LJD	160 (35.71)	103 (23)	BJP	14 (3.13)	11 (2.46)
48	INC	313 (62.6)	LJD	156 (31.2)	157 (31.4)	BJP	22 (4.4)	9 (1.8)
49	LJD	241 (39.38)	BJP	204 (33.33)	37 (6.05)	INC	153 (25)	14 (2.29)
50	INC	353 (70.74)	LJD	125 (25.05)	228 (45.69)	BJP	6 (1.2)	15 (3.01)
50A	INC	326 (69.66)	LJD	130 (27.78)	196 (41.88)	BJP	6 (1.28)	6 (1.28)
51	LJD	249 (50.51)	INC	206 (41.78)	43 (8.73)	BJP	19 (3.85)	19 (3.85)
51A	INC	282 (61.98)	LJD	152 (33.41)	130 (28.57)	BJP	12 (2.64)	9 (1.98)
52	INC	193 (45.95)	LJD	142 (33.81)	51 (12.14)	BJP	75 (17.86)	10 (2.38)
52A	INC	210 (43.3)	LJD	189 (38.97)	21 (4.33)	BJP	76 (15.67)	10 (2.06)
53	INC	293 (59.43)	LJD	137 (27.79)	156 (31.64)	BJP	53 (10.75)	10 (2.03)
53A	INC	170 (51.36)	LJD	104 (31.42)	66 (19.94)	BJP	47 (14.2)	10 (3.02)
54	INC	404 (74.54)	LJD	123 (22.69)	281 (51.85)	BJP	11 (2.03)	4 (0.74)
54A	INC	357 (65.87)	LJD	166 (30.63)	191 (35.24)	BJP	12 (2.21)	7 (1.29)
55	INC	229 (56.13)	LJD	149 (36.52)	80 (19.61)	BJP	21 (5.15)	9 (2.21)
55A	INC	238 (55.09)	LJD	156 (36.11)	82 (18.98)	BJP	31 (7.18)	7 (1.62)
56	INC	413 (53.36)	LJD	281 (36.3)	132 (17.06)	BJP	61 (7.88)	19 (2.45)
57	INC	300 (67.72)	LJD	117 (26.41)	183 (41.31)	BJP	22 (4.97)	4 (0.9)
57A	INC	205 (50.37)	LJD	162 (39.8)	43 (10.57)	BJP	34 (8.35)	6 (1.47)
58	INC	254 (47.92)	LJD	230 (43.4)	24 (4.52)	BJP	36 (6.79)	10 (1.89)
59	LJD	222 (51.99)	INC	135 (31.62)	87 (20.37)	BJP	60 (14.05)	10 (2.34)
59A	INC	155 (38.56)	LJD	146 (36.32)	9 (2.24)	BJP	99 (24.63)	2 (0.5)
60	INC	300 (44.64)	LJD	281 (41.82)	19 (2.82)	BJP	71 (10.57)	20 (2.98)
61	LJD	311 (47.63)	INC	247 (37.83)	64 (9.8)	BJP	77 (11.79)	18 (2.76)
62	INC	237 (53.02)	LJD	180 (40.27)	57 (12.75)	BJP	25 (5.59)	5 (1.12)
62A	LJD	223 (55.75)	INC	156 (39)	67 (16.75)	BJP	15 (3.75)	6 (1.5)
63	INC	300 (63.83)	LJD	156 (33.19)	144 (30.64)	BJP	8 (1.7)	6 (1.28)

Contd....

Socio-Economic Amenities - Rural

Access to Education Facilities

Particulars	Number of Villages (% of Population)				
	Available	Not Available	If Not Available (Distance of Nearest Facility)		
			A	B	C
Govt. Primary School	18 (100)	0 (0)	0 (0)	0 (0)	0 (0)
Private Primary School	14 (85)	4 (15)	0 (0)	0 (0)	0 (0)
Govt. Middle School	15 (82)	3 (18)	0 (0)	0 (0)	0 (0)
Private Middle School	13 (80)	5 (20)	0 (0)	0 (0)	0 (0)
Govt. Secondary School	13 (79)	5 (21)	2 (7)	0 (0)	0 (0)
Private Secondary School	7 (46)	11 (54)	0 (0)	1 (3)	0 (0)
Govt. Senior Secondary School	10 (61)	8 (39)	2 (13)	1 (3)	1 (3)
Private Senior Secondary School	3 (20)	15 (80)	1 (5)	1 (3)	0 (0)
Govt. Arts and Science Degree College	0 (0)	18 (100)	1 (3)	1 (4)	8 (42)
Private Arts and Science Degree College	2 (14)	16 (86)	1 (5)	1 (3)	4 (28)
Govt. Engineering College	0 (0)	18 (100)	0 (0)	0 (0)	18 (100)
Private Engineering College	0 (0)	18 (100)	0 (0)	0 (0)	0 (0)
Govt. Medicine College	0 (0)	18 (100)	0 (0)	0 (0)	18 (100)
Private Medicine College	0 (0)	18 (100)	0 (0)	0 (0)	0 (0)
Govt. Management Institute	0 (0)	18 (100)	0 (0)	0 (0)	4 (19)
Private Management Institute	1 (3)	17 (97)	0 (0)	1 (4)	12 (73)
Govt. Polytechnic	1 (10)	17 (90)	0 (0)	4 (21)	13 (70)
Private Polytechnic	0 (0)	18 (100)	0 (0)	0 (0)	0 (0)
Govt. Vocational Training School/ITI	1 (9)	17 (91)	2 (10)	1 (3)	13 (74)
Private Vocational Training School/ITI	0 (0)	18 (100)	0 (0)	0 (0)	1 (4)
Govt. Non Formal Training Centre	1 (3)	17 (97)	0 (0)	1 (5)	2 (11)
Private Non Formal Training Centre	0 (0)	18 (100)	2 (13)	5 (28)	7 (40)
Govt. School For Disabled	0 (0)	18 (100)	0 (0)	1 (5)	1 (4)
Private School For Disabled	2 (18)	16 (82)	0 (0)	3 (11)	11 (61)
Government Others	3 (25)	15 (75)	3 (16)	2 (15)	3 (15)
Private Others	2 (12)	16 (88)	0 (0)	5 (19)	0 (0)

Note : Distance A : Less than 5 km; B : Between 5-10 km; C : 10+ km.; Source : Data Analysis is based on 2011 Census.

DISCLAIMER

The Terms of Use and Disclaimer of Datanet India Private Limited (hereinafter referred to as "Datanet") for use of this analysis report of **Kalpetta Assembly Constituency (Kalpetta Vidhan Sabha)** :-

1. **Assembly Factbook™** is a Registered Trade Mark owned by Datanet.
2. All the maps are sketched and graphical representation only and have not been drawn to the scale and also not to represent the actual geographical area or boundary of the unit.
3. The data for the aforesaid analysis is based on authentic sources and has been culled from the various publications of Census, CSO and NSSO for district and block level data, various central and state government departments, Central & State Elections Commissions and the concerned Returning Officers' releases, Electoral Rolls, Election results and allied publications, internal assessment, surveys, estimates and analysis. Therefore, certain adjustment of data at micro level may have been done to arrive closer to the macro data.
4. Data have been provided on an "As Is" and "As AVAILABLE" basis
5. The colours shown in the maps or diagram and charts of a particular party, alliance or AC are indicative and do not represent them.
6. This publication which includes maps, sheets, graphs and data would be the property under copyright of Datanet only. The user may use these for its internal study, analysis and research purposes. It's public display, re-selling or any commercial uses by the user are not allowed.
7. Datanet has taken due care and caution in compilation and processing of data and allied information, but does not guarantee the accuracy, adequacy or completeness of any information/analysis and will be not responsible for any errors or omissions or for the results obtained from the use of such information/analysis.
8. All the contents for the publication have been culled from various authentic sources and Datanet reasonably believes such sources to be reliable, but does not make any representations, express or implied as to the accuracy or fitness of use of such information. The information or contents of the information/analysis do not constitute advice and should not be relied upon in making (or refraining from making) any decision. Any reliance placed upon the information provided by Datanet is the sole responsibility and strictly at the user's risk.
9. In no event will Datanet be liable for any damages (including, without limitation, damages for loss of business projects, or loss of profits) arising in contract, tort or otherwise from the use of or inability to use any of its contents, or from any action taken (or refrained from being taken) as a result of using the analysis or any of its contents. Datanet its directors, owners, editors, officials, employees, distributor and agents or any associate will not be liable for any errors in the information contained or any consequences arising from the use of the contents of the provided information/analysis.
10. If any provision of these terms and conditions is held invalid or illegal or unenforceable for any reason by any court of competent jurisdiction, such provision shall be severed and the remainder of provisions of the terms and conditions shall continue in full force and effect as if the Term of Use had been executed with the invalid, illegal or unenforceable provision eliminated.
11. If there are any discrepancies in the information provided, please bring it to attention of Datanet for suitable rectification measures.

**Buy Online This Complete Book At
Datanet India eBooks Store**

www.indiastatpublications.com

or go directly at

**[http://www.indiastatpublications.com/
Assembly_factbook/Kerala/Wayanad/ Kalpetta](http://www.indiastatpublications.com/Assembly_factbook/Kerala/Wayanad/Kalpetta)**

 **indiastat**elections

