



Kerala

Assembly Factbook™

Nilambur Assembly Constituency



Key Electoral Data of Nilambur
Assembly Constituency (Vidhan Sabha)



indiastatpublications

Kerala

Assembly Factbook™

Nilambur Assembly Constituency



Nilambur Vidhan Sabha

Editor & Director

Dr. R.K. Thukral

Research Editor

Dr. Shafeeq Rahman

Compiled, Researched and Published by Datanet India Pvt. Ltd.

D-100, 1st Floor,

Okhla Industrial Area, Phase-I,
New Delhi- 110020.

Ph.: 91-11- 43580781-84

Email : support@indiastatpublications.com

Website : www.indiastatelections.com

Online Book Store :

www.indiastatpublications.com

Report No. : AFB/KR-035-0125

ISBN : 978-93-5313-637-6

First Edition : January, 2018

Eighth Updated Edition : January, 2025

Price : Rs.11500/-

US\$ 310

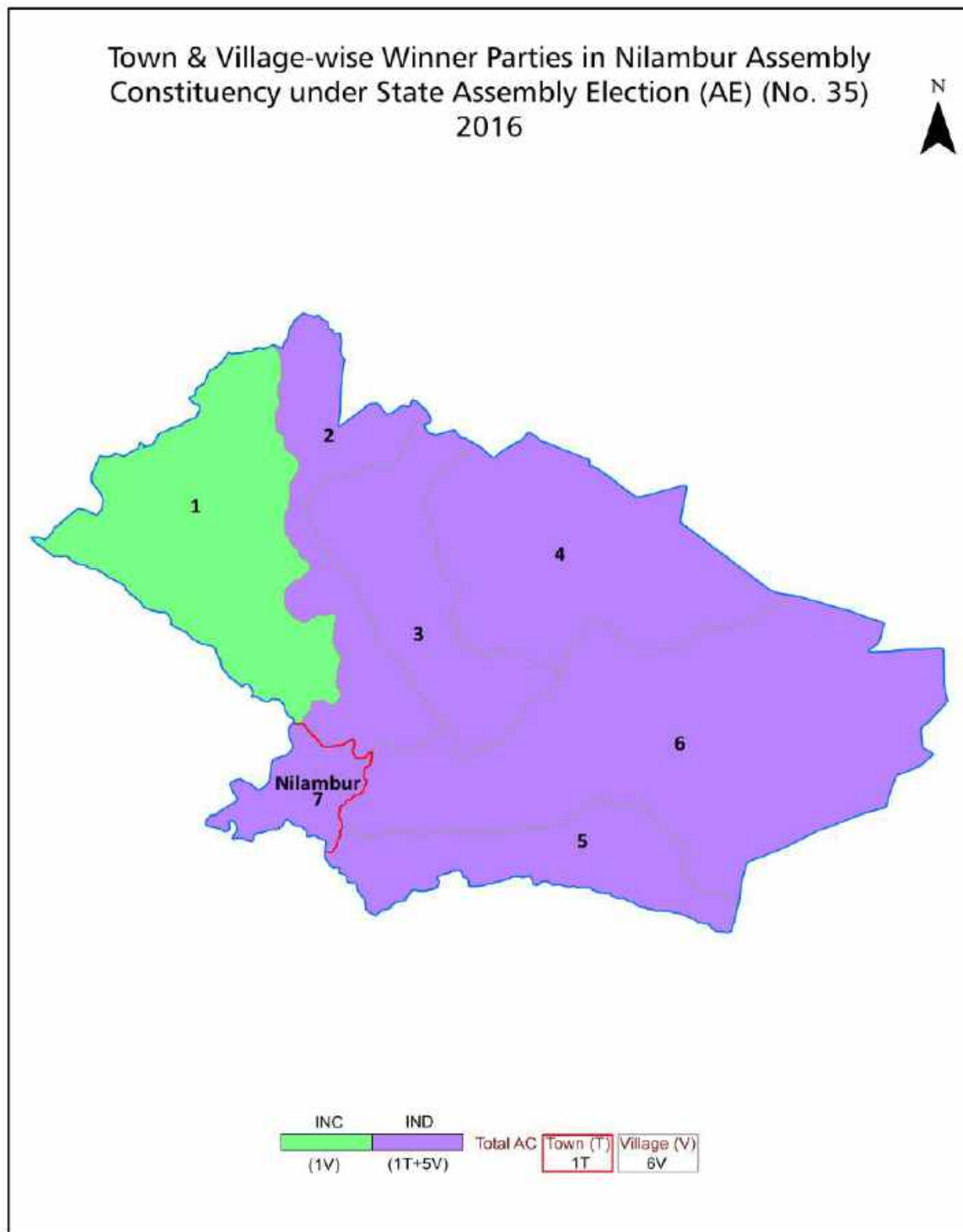
© Datanet India Pvt. Ltd.

All rights reserved. No part of this book may be reproduced, stored in a retrieval system or transmitted in any form or by any means, mechanical photocopying, photographing, scanning, recording or otherwise without the prior written permission of the publisher. Please refer to Disclaimer at page no. 228 for the use of this publication.

Printed in India

No.	Particulars	Page No.
	Introduction	
1	Assembly Constituency - (Vidhan Sabha) at a Glance Features of Assembly as per Delimitation Commission of India (2008)	1-2
	Location and Political Maps	
2	Location Map Boundaries of Assembly Constituency - (Vidhan Sabha in District Boundaries of Assembly Constituency under Parliamentary Constituency - (Lok Sabha) Town & Village-wise Winner Parties- 2024, 2021, 2019, 2016, 2014, 2011 and 2009	3-10
	Administrative Setup (2011)	
3	District Sub-district Towns Villages Inhabited Villages Uninhabited Villages Village Panchayat Intermediate Panchayat	11-12
	Demographics (2011)	
4	Population Households Rural/Urban Population Towns and Villages by Population Size Sex Ratio (Total & 0-6 Years) Religious Population Social Population Literacy Rate	13-14
	Electoral Features	
5	Important Dates of Last Elections Held Electors by Gender Service Electors Voters Voters Turnout Polling Stations & Average Number of Electors per Polling Station Electors by Age Group Present Elected Representatives	15-26
	Historical Summary Election Results	
6	Vote Share of Major Parties Winning Margin (Number & Percentage Polarity of Parties Summary Result of Assembly Segment of Parliamentary Elections 2024, 2019, 2014, 2009, 2004 and 1999 Summary Result of Assembly Elections 2021, 2016, 2011, 2006, 2001, 1996, 1991, 1987, 1982, 1980, 1977, 1970, 1967 and 1965	27-49
	Polling Station Level Election Results	
7	Name and Number of Polling Station 2024, 2021, 2019, 2016, 2014, 2011 and 2009 Polling Station-wise Electors, Voters & Voters Turnout 2024, 2021, 2019, 2016, 2014, 2011 and 2009 Polling Station wise Elections Results 2024, 2021, 2019, 2016, 2014, 2011 and 2009	50-207
	Share of Assembly Constituency	
8	Share of Assembly Constituency - (Vidhan Sabha) in State, District and Parliamentary Constituency - (Lok Sabha)	208
	Socio-Economic Amenities (2011)	
9	Access to Administrative Units Agricultural, Manufacturing and Industrial Commodities Demographic Indicators Education Health & Manpower Drinking Water Supply Sanitation Entertainment and Recreations Infrastructure Power Food Allocation Distribution and Marketing of Agriculture Commodities Infrastructure Transport and Road Infrastructure Communication Banking and Financial Services Land Use Irrigation Source	210-224
10	Abbreviation & Sources	226
11	Disclaimer	228

Location & Political Map



Administrative Setup

List of Village Panchayat & Intermediate Panchayat (Block) Name - 2011

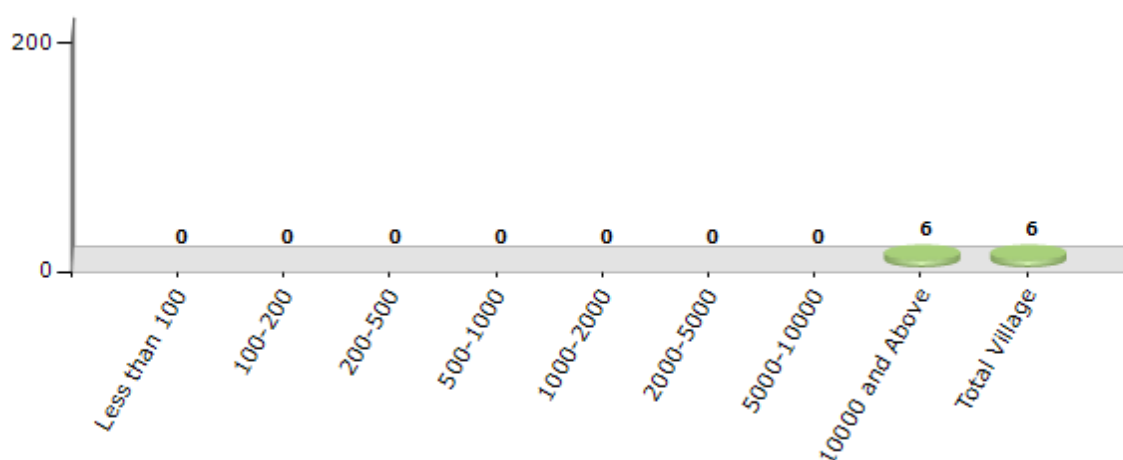
Village Name	Village Panchayat Name	Intermediate Panchayat Name
Amarambalam	Amarambalam	Nilambur
Chungathara	Chungathara,Pothukal	Nilambur
Edakkara	Edakkara, Pothukal , Moothedam	Nilambur
Karulai	Karulai,Moothedam	Nilambur
Kurumbilangode	Chungathara, Chaliyar, Pothukal	Nilambur
Vazhikkadavu	Vazhikkadavu	Nilambur

Demographics

Number of Villages by Population Size - 2011

Less than 100	100-200	200-500	500-1000	1000-2000	2000-5000	5000-10000	10000 and Above	Total Village
0	0	0	0	0	0	0	6	6

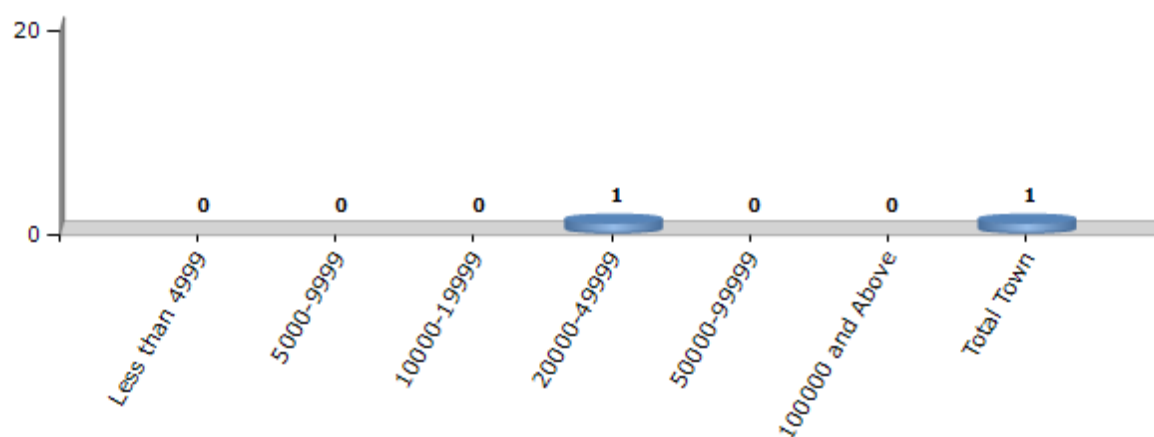
Number of Villages by Population Size - 2011



Number of Towns by Population Size - 2011

Less than 4999	5000-9999	10000-19999	20000-49999	50000-99999	100000 and Above	Total Town
0	0	0	1	0	0	1

Number of Towns by Population Size - 2011



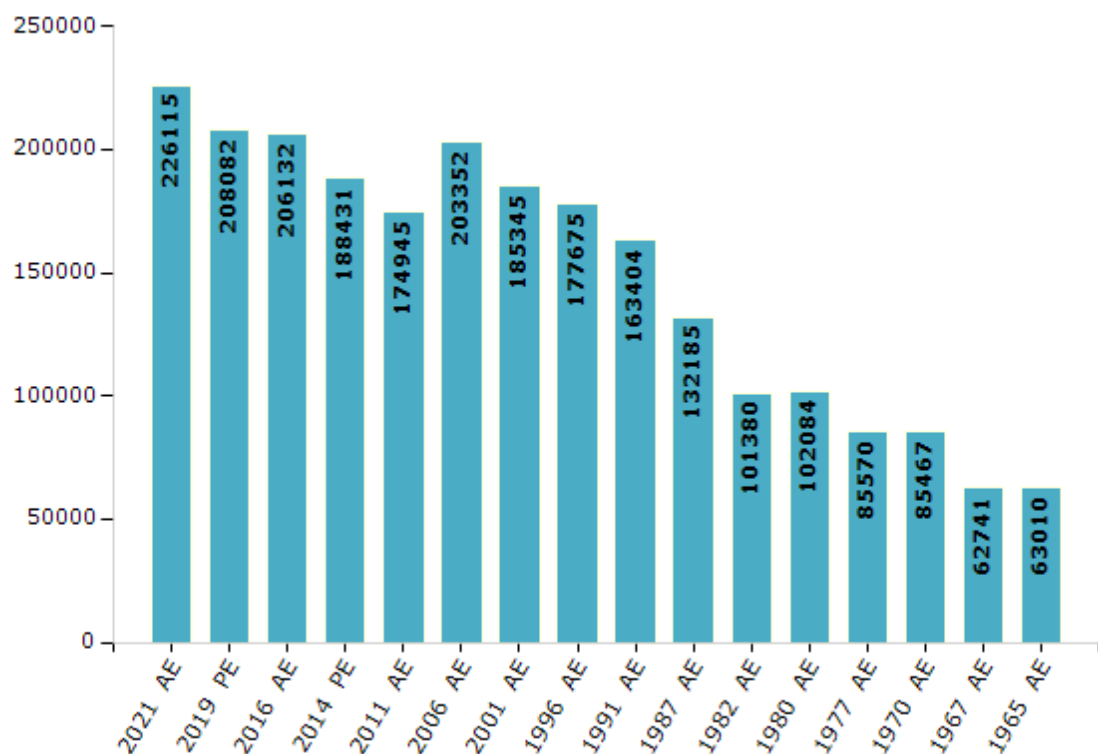
Electoral Features

Electors by Male & Female

Year	Male	Female	Others	Total
2021 AE	110934	115175	6	226115
2019 PE	102231	105851	0	208082
2016 AE	99957	106175	0	206132
2014 PE	91529	96902	0	188431
2011 AE	84515	90430	0	174945
2009 PE	-	-	-	-
2006 AE	96608	106744	-	203352
2004 PE	-	-	-	-
2001 AE	89084	96261	-	185345
1999 PE	-	-	-	-
1996 AE	84894	92781	-	177675

Year	Male	Female	Others	Total
1991 AE	79652	83752	-	163404
1987 AE	64490	67695	-	132185
1982 AE	49949	51431	-	101380
1980 AE	50128	51956	-	102084
1977 AE	42563	43007	-	85570
1970 AE	46907	38560	-	85467
1967 AE	-	-	-	62741
1965 AE	-	-	-	63010
1960 AE	-	-	-	-
1957 AE	-	-	-	-

Number of Electors



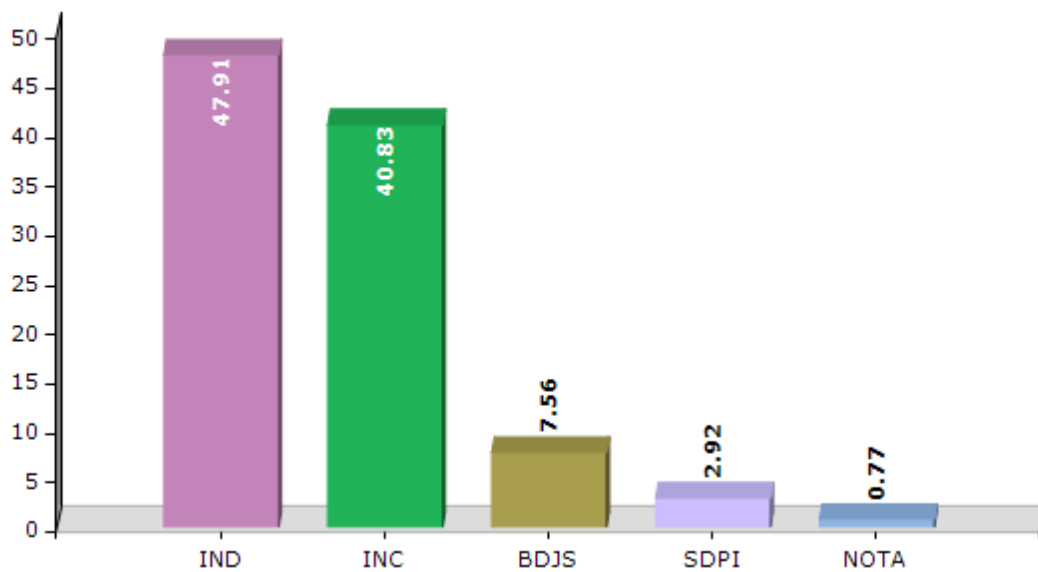
Note : AE : Assembly Election, PE : Assembly Segment of Parliamentary Election

Historical Summary Election Results

Summary Result of Assembly Election - 2016

Candidate Name	Party	Votes	Votes %
P V Anvar	IND	77858	47.91
Aryadan Shoukath	INC	66354	40.83
Girish Mekkatt	BDJS	12284	7.56
K Babu Mani	SDPI	4751	2.92
	NOTA	1256	0.77

Votes Percentage of Top Parties - 2016



Polling Station Level Election Results

Number and Name of Polling Stations (PS) (2021)

Number of Polling Stations	Name of Polling Stations	Number of Polling Stations	Name of Polling Stations
1	Aided Upper Primary School Thannikkadavu (Western Side)	14	St. Mary's Upper Primary School Mamankara (Eastern Side)
1A	Aided Upper Primary School Thannikkadavu (Western Side)	15	Govt. High School Marutha (Eastern Building)
2	Aided Upper Primary School Thannikkadavu (Northern Side of the New Eastern Building)	15A	Govt. High School Marutha (Eastern Building)
2A	Aided Upper Primary School Thannikkadavu (Northern Side of the New Eastern Building)	16	Govt. High School Marutha (Southern Building)
3	Narokkavu High School (Western Side)	16A	Govt. High School Marutha (Southern Building)
3A	Narokkavu High School (Western Side)	17	Govt. High School Marutha (Northern Building)
4	Narokkavu High School (Eastern Side)	17A	Govt. High School Marutha (Northern Building)
5	Narokkavu High School (Middle Side)	18	Aided Lower Primary School Modapoika (Middle Portion of the New Southern Building)
6	Noorul Huda Madrassa Mundapotty	19	Aided Lower Primary School Modapoika (Western Side of the New Southern Building)
6A	Noorul Huda Madrassa Mundapotty	20	Aided Lower Primary School Modapoika (Eastern Side)
7	Munavvirul Islam Madrassa Kanhirathingal	20A	Aided Lower Primary School Modapoika (Eastern Side)
7A	Munavvirul Islam Madrassa Kanhirathingal	21	Govt. Lower Primary School Mamamkara (Northern Side)
8	Ramananda Memmorial Aidedupper Primary School Karakkode, (Eastern Side)	21A	Govt. Lower Primary School Mamamkara (Northern Side)
9	Ramananda Memmorial Aidedupper Primary School Karakkode, (Southern Side)	22	Govt. Lower Primary School Mamamkara (Southern Side)
10	Ramananda Memmorial Aided Upper Primary School Karakkode (Middle Portion of the New Building)	23	Govt. Lower Primary School Mamamkara (Eastern Side)
10A	Ramananda Memmorial Aided Upper Primary School Karakkode (Middle Portion of the New Building)	24	Noorukl Huda Madrassa Kambalakkallu (New Building)
11	Ramananda Memmorial Aided Upper Primary School Karakkode (Northern Side)	24A	Noorukl Huda Madrassa Kambalakkallu (New Building)
11A	Ramananda Memmorial Aided Upper Primary School Karakkode (Northern Side)	25	Integrated Child Development Scheme Anganvadi Vallikkad
12	Mifthahul Uloom Madrassa Vellakatta	25A	Integrated Child Development Scheme Anganvadi Vallikkad
12A	Mifthahul Uloom Madrassa Vellakatta	26	Aided Upper Primary School Vazhikkadavu (Southern Side)
13	St. Mary's Upper Primary School Mamankara	27	Aided Upper Primary School Vazhikkadavu (Eastern Side of the New Building)

Contd....

Polling Station Level Election Results

Polling Station-wise Votes Secured by Overall Top Five Parties in Nilambur Assembly in Assembly Election (AE) under Wayanad Parliamentary Constituency in Kerala (2021)

Number of Polling Station	Winner - P.V. Anvar (IND)	Runner-up - Adv: V.V. Prakash (INC)	3rd - Adv. T. K Ashokkumar (BJP)	4th - K. Babu Mani (SDPI)	5th - Sajadurahman. C.P (IND)	NOTA	Other	Total Votes Secured
23	260	254	44	11	0	1	1	571
24	332	161	9	12	1	4	1	520
24A	306	240	7	8	1	4	4	570
25	259	182	34	6	1	2	2	486
25A	239	239	12	12	11	1	1	515
26	423	211	5	9	2	1	0	651
27	328	328	29	26	0	1	1	713
28	323	270	19	17	3	1	2	635
29	333	203	5	10	2	1	2	556
30	251	329	15	9	4	1	0	609
31	200	329	12	8	1	3	1	554
32	188	298	23	9	1	3	1	523
32A	163	317	24	4	1	0	1	510
33	302	362	33	20	2	3	3	725
34	312	274	15	15	0	0	2	618
35	215	289	7	6	1	0	1	519
35A	251	272	7	9	2	1	1	543
36	192	197	1	6	0	0	0	396
36A	207	208	1	4	0	1	1	422
37	234	207	15	9	3	1	0	469
37A	182	309	17	4	0	0	1	513
38	243	159	9	6	0	1	0	418
38A	251	192	13	8	0	0	2	466
39	210	227	33	6	2	0	2	480
39A	231	224	52	4	1	0	1	513
40	379	360	31	8	5	1	2	786
41	246	478	19	20	1	0	0	764
42	173	303	14	14	0	3	0	507
43	120	232	89	20	0	1	2	464
43A	145	266	39	11	2	0	0	463
44	320	285	82	10	5	5	3	710
45	209	233	4	10	0	0	1	457
45A	199	244	4	9	0	0	2	458
46	243	313	9	5	6	1	0	577
47	279	357	70	14	0	4	1	725

Contd....

Polling Station Level Election Results

Winner, Runner-up and 3rd Party Position & Winning Margin According to Polling Stations in Nilambur Assembly in Assembly Election (AE) under Wayanad Parliamentary Constituency in Kerala (2021)

Polling Station Number	Winner Party	Winner Votes (%)	Runner-up Party	Runner-up Votes (%)	Winning Margin Votes (%)	Third Party	Third Party Votes (%)	Other Votes (%)
48	INC	271 (64.83)	IND (PVA)	129 (30.86)	142 (33.97)	BJP	9 (2.15)	9 (2.15)
48A	IND (PVA)	260 (52.95)	INC	208 (42.36)	52 (10.59)	BJP	15 (3.05)	8 (1.63)
49	INC	263 (58.06)	IND (PVA)	169 (37.31)	94 (20.75)	BJP	11 (2.43)	10 (2.21)
49A	IND (PVA)	281 (55.75)	INC	209 (41.47)	72 (14.28)	BJP	6 (1.19)	8 (1.59)
50	INC	366 (57.82)	IND (PVA)	238 (37.6)	128 (20.22)	BJP	13 (2.05)	16 (2.53)
51	INC	259 (59.13)	IND (PVA)	162 (36.99)	97 (22.14)	BJP	10 (2.28)	7 (1.6)
51A	INC	267 (59.6)	IND (PVA)	147 (32.81)	120 (26.79)	BJP	28 (6.25)	6 (1.34)
52	INC	293 (52.79)	IND (PVA)	236 (42.52)	57 (10.27)	BJP	13 (2.34)	13 (2.34)
53	INC	377 (50.6)	IND (PVA)	306 (41.07)	71 (9.53)	BJP	30 (4.03)	32 (4.3)
54	INC	223 (56.17)	IND (PVA)	158 (39.8)	65 (16.37)	BJP	13 (3.27)	3 (0.76)
54A	INC	245 (61.56)	IND (PVA)	138 (34.67)	107 (26.89)	BJP	9 (2.26)	6 (1.51)
55	INC	278 (57.08)	IND (PVA)	182 (37.37)	96 (19.71)	BJP	16 (3.29)	11 (2.26)
55A	INC	334 (69.29)	IND (PVA)	132 (27.39)	202 (41.9)	BJP	7 (1.45)	9 (1.87)
56	INC	238 (56)	IND (PVA)	171 (40.24)	67 (15.76)	SDPI	10 (2.35)	6 (1.41)
56A	IND (PVA)	211 (48.73)	INC	195 (45.03)	16 (3.7)	SDPI	14 (3.23)	13 (3)
57	IND (PVA)	267 (46.84)	INC	239 (41.93)	28 (4.91)	BJP	53 (9.3)	11 (1.93)
58	INC	282 (50.36)	IND (PVA)	239 (42.68)	43 (7.68)	SDPI	28 (5)	11 (1.96)
58A	INC	294 (50.95)	IND (PVA)	243 (42.11)	51 (8.84)	SDPI	27 (4.68)	13 (2.25)
59	INC	395 (57.25)	IND (PVA)	255 (36.96)	140 (20.29)	BJP	18 (2.61)	22 (3.19)
60	INC	303 (54.2)	IND (PVA)	218 (39)	85 (15.2)	BJP	20 (3.58)	18 (3.22)
61	INC	189 (48.21)	IND (PVA)	177 (45.15)	12 (3.06)	BJP	16 (4.08)	10 (2.55)
61A	INC	246 (57.61)	IND (PVA)	156 (36.53)	90 (21.08)	BJP	12 (2.81)	13 (3.04)
62	IND (PVA)	341 (46.39)	INC	325 (44.22)	16 (2.17)	BJP	40 (5.44)	29 (3.95)
63	INC	202 (50.25)	IND (PVA)	162 (40.3)	40 (9.95)	BJP	30 (7.46)	8 (1.99)
63A	INC	208 (48.26)	IND (PVA)	201 (46.64)	7 (1.62)	BJP	10 (2.32)	12 (2.78)
64	INC	181 (47.14)	IND (PVA)	179 (46.61)	2 (0.53)	BJP	17 (4.43)	7 (1.82)
64A	IND (PVA)	187 (45.83)	INC	186 (45.59)	1 (0.24)	SDPI	21 (5.15)	14 (3.43)
65	IND (PVA)	220 (50.69)	INC	171 (39.4)	49 (11.29)	BJP	37 (8.53)	6 (1.38)
65A	IND (PVA)	230 (49.57)	INC	187 (40.3)	43 (9.27)	BJP	25 (5.39)	22 (4.74)
66	INC	236 (51.3)	IND (PVA)	145 (31.52)	91 (19.78)	BJP	70 (15.22)	9 (1.96)
66A	INC	208 (41.94)	IND (PVA)	202 (40.73)	6 (1.21)	BJP	75 (15.12)	11 (2.22)
67	IND (PVA)	319 (46.16)	INC	266 (38.49)	53 (7.67)	BJP	82 (11.87)	24 (3.47)
68	IND (PVA)	324 (48.72)	INC	301 (45.26)	23 (3.46)	BJP	23 (3.46)	17 (2.56)
69	IND (PVA)	352 (49.03)	INC	270 (37.6)	82 (11.43)	BJP	79 (11)	17 (2.37)
70	INC	205 (52.3)	IND (PVA)	167 (42.6)	38 (9.7)	SDPI	12 (3.06)	8 (2.04)

Contd....

Socio-Economic Amenities - Rural

Access to Education Facilities

Particulars	Number of Villages (% of Population)				
	Available	Not Available	If Not Available (Distance of Nearest Facility)		
			A	B	C
Govt. Primary School	6 (100)	0 (0)	0 (0)	0 (0)	0 (0)
Private Primary School	5 (90)	1 (10)	0 (0)	0 (0)	0 (0)
Govt. Middle School	5 (84)	1 (16)	0 (0)	0 (0)	0 (0)
Private Middle School	5 (90)	1 (10)	0 (0)	0 (0)	0 (0)
Govt. Secondary School	4 (64)	2 (36)	0 (0)	0 (0)	0 (0)
Private Secondary School	5 (90)	1 (10)	0 (0)	0 (0)	0 (0)
Govt. Senior Secondary School	2 (43)	4 (57)	0 (0)	2 (21)	0 (0)
Private Senior Secondary School	4 (79)	2 (21)	0 (0)	0 (0)	0 (0)
Govt. Arts and Science Degree College	0 (0)	6 (100)	1 (10)	0 (0)	1 (11)
Private Arts and Science Degree College	3 (58)	3 (42)	0 (0)	1 (21)	0 (0)
Govt. Engineering College	0 (0)	6 (100)	0 (0)	0 (0)	1 (16)
Private Engineering College	0 (0)	6 (100)	0 (0)	1 (10)	4 (75)
Govt. Medicine College	0 (0)	6 (100)	0 (0)	0 (0)	5 (84)
Private Medicine College	0 (0)	6 (100)	0 (0)	0 (0)	1 (16)
Govt. Management Institute	0 (0)	6 (100)	0 (0)	0 (0)	1 (11)
Private Management Institute	0 (0)	6 (100)	0 (0)	3 (52)	2 (37)
Govt. Polytechnic	0 (0)	6 (100)	0 (0)	1 (10)	5 (90)
Private Polytechnic	0 (0)	6 (100)	0 (0)	0 (0)	0 (0)
Govt. Vocational Training School/ITI	0 (0)	6 (100)	0 (0)	4 (63)	2 (37)
Private Vocational Training School/ITI	0 (0)	6 (100)	0 (0)	0 (0)	0 (0)
Govt. Non Formal Training Centre	0 (0)	6 (100)	0 (0)	1 (10)	1 (27)
Private Non Formal Training Centre	1 (16)	5 (84)	0 (0)	0 (0)	3 (48)
Govt. School For Disabled	0 (0)	6 (100)	0 (0)	1 (11)	0 (0)
Private School For Disabled	1 (16)	5 (84)	0 (0)	2 (48)	2 (25)
Government Others	0 (0)	6 (100)	0 (0)	0 (0)	6 (100)
Private Others	0 (0)	6 (100)	0 (0)	0 (0)	0 (0)

Note : Distance A : Less than 5 km; B : Between 5-10 km; C : 10+ km.; Source : Data Analysis is based on 2011 Census.

DISCLAIMER

The Terms of Use and Disclaimer of Datanet India Private Limited (hereinafter referred to as "Datanet") for use of this analysis report of **Nilambur Assembly Constituency (Nilambur Vidhan Sabha)** :-

1. **Assembly Factbook™** is a Registered Trade Mark owned by Datanet.
2. All the maps are sketched and graphical representation only and have not been drawn to the scale and also not to represent the actual geographical area or boundary of the unit.
3. The data for the aforesaid analysis is based on authentic sources and has been culled from the various publications of Census, CSO and NSSO for district and block level data, various central and state government departments, Central & State Elections Commissions and the concerned Returning Officers' releases, Electoral Rolls, Election results and allied publications, internal assessment, surveys, estimates and analysis. Therefore, certain adjustment of data at micro level may have been done to arrive closer to the macro data.
4. Data have been provided on an "As Is" and "As AVAILABLE" basis
5. The colours shown in the maps or diagram and charts of a particular party, alliance or AC are indicative and do not represent them.
6. This publication which includes maps, sheets, graphs and data would be the property under copyright of Datanet only. The user may use these for its internal study, analysis and research purposes. It's public display, re-selling or any commercial uses by the user are not allowed.
7. Datanet has taken due care and caution in compilation and processing of data and allied information, but does not guarantee the accuracy, adequacy or completeness of any information/analysis and will be not responsible for any errors or omissions or for the results obtained from the use of such information/analysis.
8. All the contents for the publication have been culled from various authentic sources and Datanet reasonably believes such sources to be reliable, but does not make any representations, express or implied as to the accuracy or fitness of use of such information. The information or contents of the information/analysis do not constitute advice and should not be relied upon in making (or refraining from making) any decision. Any reliance placed upon the information provided by Datanet is the sole responsibility and strictly at the user's risk.
9. In no event will Datanet be liable for any damages (including, without limitation, damages for loss of business projects, or loss of profits) arising in contract, tort or otherwise from the use of or inability to use any of its contents, or from any action taken (or refrained from being taken) as a result of using the analysis or any of its contents. Datanet its directors, owners, editors, officials, employees, distributor and agents or any associate will not be liable for any errors in the information contained or any consequences arising from the use of the contents of the provided information/analysis.
10. If any provision of these terms and conditions is held invalid or illegal or unenforceable for any reason by any court of competent jurisdiction, such provision shall be severed and the remainder of provisions of the terms and conditions shall continue in full force and effect as if the Term of Use had been executed with the invalid, illegal or unenforceable provision eliminated.
11. If there are any discrepancies in the information provided, please bring it to attention of Datanet for suitable rectification measures.

Buy Online This Complete Book At
Datanet India eBooks Store

www.indiastatpublications.com

or go directly at

[http://www.indiastatpublications.com/
Assembly_factbook/Kerala/Wayanad/ Nilambur](http://www.indiastatpublications.com/Assembly_factbook/Kerala/Wayanad/Nilambur)

i indiastat elections

