



Kerala

Assembly Factbook™

Sulthanbathery Assembly Constituency



Key Electoral Data of Sulthanbathery
Assembly Constituency (Vidhan Sabha)

Kerala

Assembly Factbook™

Sulthanbathery Assembly Constituency



Sulthanbathery Vidhan Sabha

Editor & Director

Dr. R.K. Thukral

Research Editor

Dr. Shafeeq Rahman

Compiled, Researched and Published by Datanet India Pvt. Ltd.

D-100, 1st Floor,

Okhla Industrial Area, Phase-I,
New Delhi- 110020.

Ph.: 91-11- 43580781-84

Email : support@indiastatpublications.com

Website : www.indiastatelections.com

Online Book Store :

www.indiastatpublications.com

Report No. : AFB/KR-018-0125

ISBN : 978-93-5313-643-7

First Edition : January, 2018

Eighth Updated Edition : January, 2025

Price : Rs.11500/-

US\$ 310

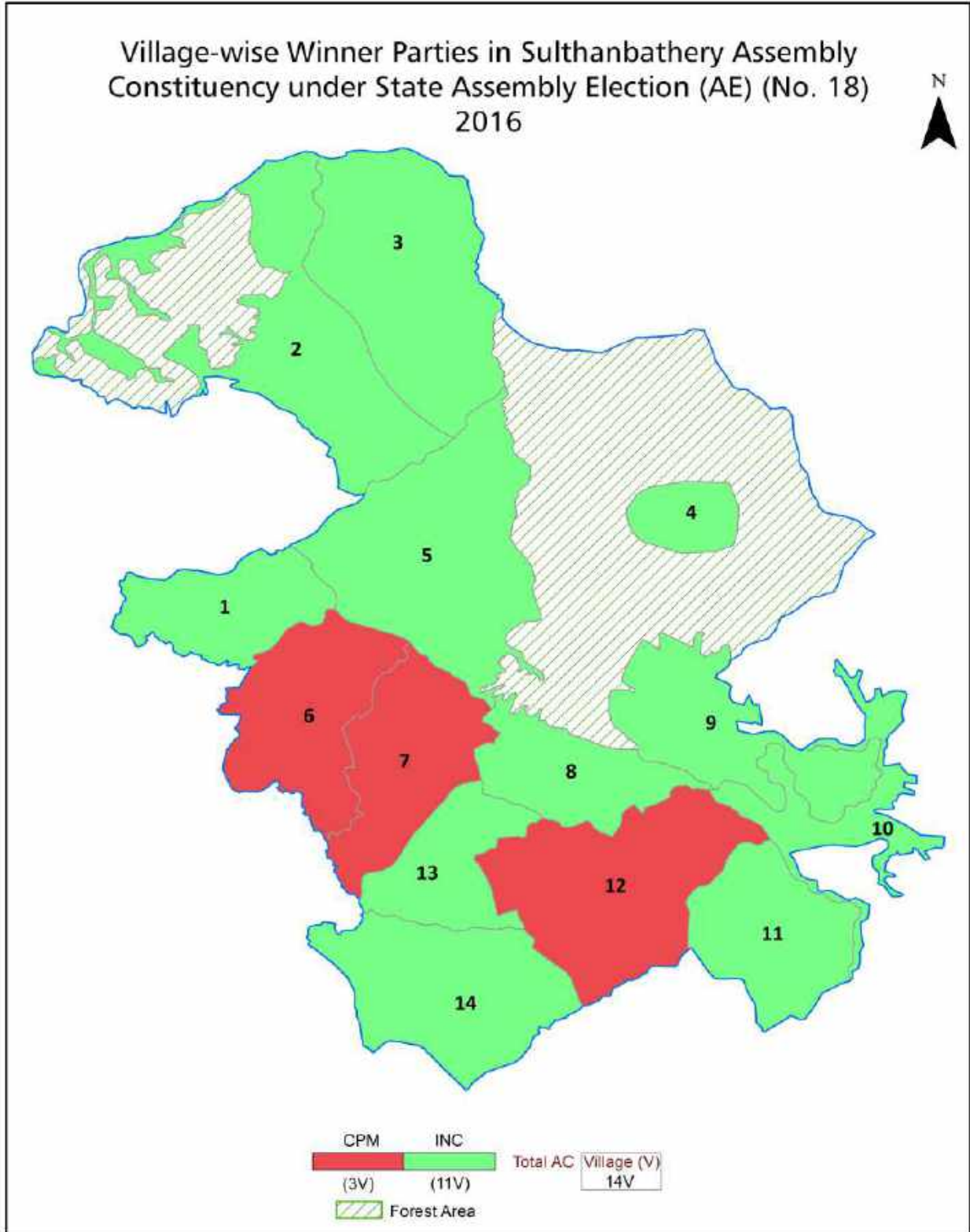
© **Datanet India Pvt. Ltd.**

All rights reserved. No part of this book may be reproduced, stored in a retrieval system or transmitted in any form or by any means, mechanical photocopying, photographing, scanning, recording or otherwise without the prior written permission of the publisher. Please refer to Disclaimer at page no. 247 for the use of this publication.

Printed in India

No.	Particulars	Page No.
	Introduction	
1	Assembly Constituency - (Vidhan Sabha) at a Glance Features of Assembly as per Delimitation Commission of India (2008)	1-2
	Location and Political Maps	
2	Location Map Boundaries of Assembly Constituency - (Vidhan Sabha in District Boundaries of Assembly Constituency under Parliamentary Constituency - (Lok Sabha) Village-wise Winner Parties- 2024, 2021, 2019, 2016, 2014, 2011 and 2009	3-10
	Administrative Setup (2011)	
3	District Sub-district Towns Villages Inhabited Villages Uninhabited Villages Village Panchayat Intermediate Panchayat	11-12
	Demographics (2011)	
4	Population Households Rural/Urban Population Villages by Population Size Sex Ratio (Total & 0-6 Years) Religious Population Social Population Literacy Rate	13-14
	Electoral Features	
5	Important Dates of Last Elections Held Electors by Gender Service Electors Voters Voters Turnout Polling Stations & Average Number of Electors per Polling Station Electors by Age Group Present Elected Representatives	15-26
	Historical Summary Election Results	
6	Vote Share of Major Parties Winning Margin (Number & Percentage Polarity of Parties Summary Result of Assembly Segment of Parliamentary Elections 2024, 2019, 2014, 2009, 2004 and 1999 Summary Result of Assembly Elections 2021, 2016, 2011, 2006, 2001, 1996, 1991, 1987, 1982, 1980 and 1977	27-46
	Polling Station Level Election Results	
7	Name and Number of Polling Station 2024, 2021, 2019, 2016, 2014, 2011 and 2009 Polling Station-wise Electors, Voters & Voters Turnout 2024, 2021, 2019, 2016, 2014, 2011 and 2009 Polling Station wise Elections Results 2024, 2021, 2019, 2016, 2014, 2011 and 2009	47-226
	Share of Assembly Constituency	
8	Share of Assembly Constituency - (Vidhan Sabha) in State, District and Parliamentary Constituency - (Lok Sabha)	227
	Socio-Economic Amenities (2011)	
9	Access to Administrative Units Agricultural, Manufacturing and Industrial Commodities Demographic Indicators Education Health & Manpower Drinking Water Supply Sanitation Entertainment and Recreations Infrastructure Power Food Allocation Distribution and Marketing of Agriculture Commodities Infrastructure Transport and Road Infrastructure Communication Banking and Financial Services Land Use Irrigation Source	229-243
10	Abbreviation & Sources	245
11	Disclaimer	247

Location & Political Map



Administrative Setup

List of Village Panchayat & Intermediate Panchayat (Block) Name - 2011

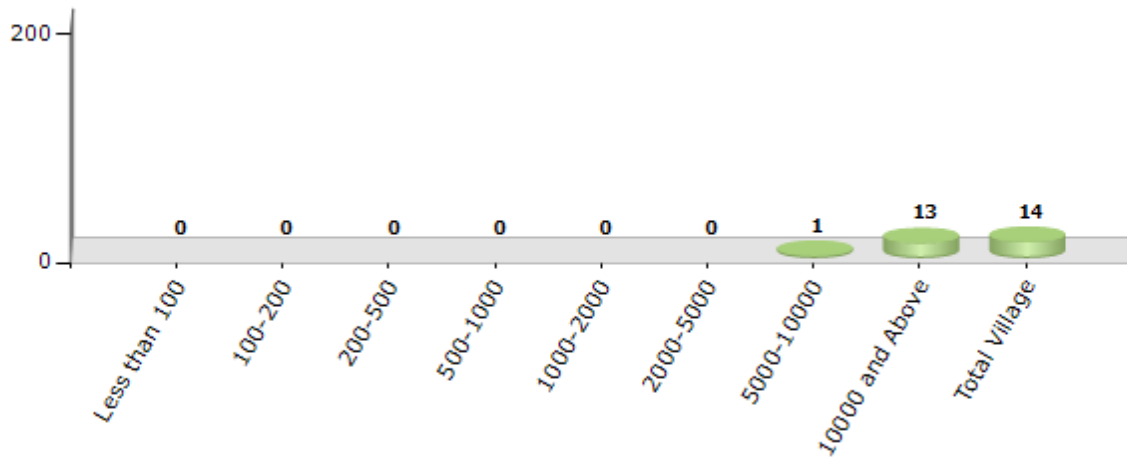
Village Name	Village Panchayat Name	Intermediate Panchayat Name
Ambalavayal	Ambalavayal	Sulthan Bathery
Cheeral	Nenmeni	Sulthan Bathery
Irulam	Poothadi	Sulthan Bathery
Kidanganad	Sulthanbathery, Noolpuzha	Sulthan Bathery
Krishnagiri	Ambalavayal, Meenangadi	Sulthan Bathery
Kuppadi	Sulthanbathery, Noolpuzha	Sulthan Bathery
Nenmeni	Nenmeni	Sulthan Bathery
Noolpuzha	Noolpuzha	Sulthan Bathery
Padichira	Pulpalli, Mullenkolloy	Sulthan Bathery
Poothadi	Poothadi, Kaniambetta	Kalpetta
Pulpalli	Pulpalli, Mullenkolloy	Sulthan Bathery
Purakkadi	Poothadi, Meenangadi, Muttill	Kalpetta
Sulthanbathery	Sulthanbathery	Sulthan Bathery
Thomattuchal	Ambalavayal	Sulthan Bathery

Demographics

Number of Villages by Population Size - 2011

Less than 100	100-200	200-500	500-1000	1000-2000	2000-5000	5000-10000	10000 and Above	Total Village
0	0	0	0	0	0	1	13	14

Number of Villages by Population Size - 2011

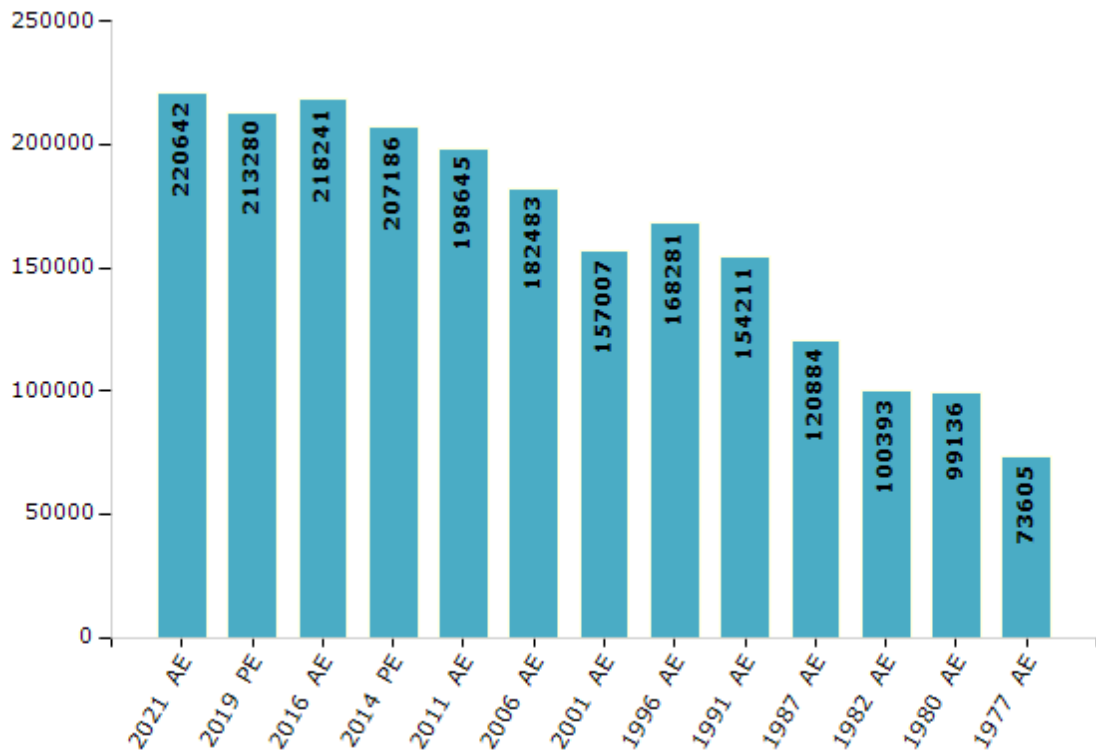


Electoral Features

Electors by Male & Female

Year	Male	Female	Others	Total	Year	Male	Female	Others	Total
2021 AE	108496	112146	0	220642	1991 AE	81721	72490	-	154211
2019 PE	105401	107879	0	213280	1987 AE	63795	57089	-	120884
2016 AE	107088	111153	0	218241	1982 AE	54372	46021	-	100393
2014 PE	102263	104923	0	207186	1980 AE	52100	47036	-	99136
2011 AE	98766	99879	0	198645	1977 AE	39132	34473	-	73605
2009 PE	-	-	-	-	1970 AE	-	-	-	-
2006 AE	91641	90842	-	182483	1967 AE	-	-	-	-
2004 PE	-	-	-	-	1965 AE	-	-	-	-
2001 AE	81813	75194	-	157007	1960 AE	-	-	-	-
1999 PE	-	-	-	-	1957 AE	-	-	-	-
1996 AE	86550	81731	-	168281					

Number of Electors



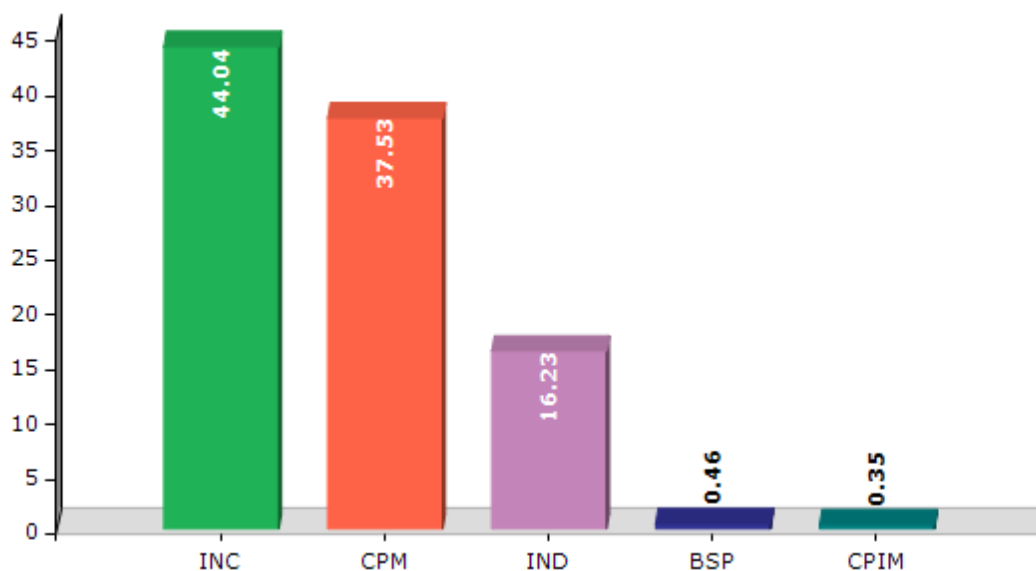
Note : AE : Assembly Election, PE : Assembly Segment of Parliamentary Election

Historical Summary Election Results

Summary Result of Assembly Election - 2016

Candidate Name	Party	Votes	Votes %
I C Balakrishnan	INC	75747	44.04
Rugmini Subrahmanian	CPM	64549	37.53
C K Janu	IND	27920	16.23
Mukundan Cheengeri	BSP	791	0.46
Madhavi	CPIM	609	0.35
K K Vasu	SP	478	0.28
Balakrishnan Edakkal	IND	387	0.22
T R Sreedharan	SUCI	262	0.15
	NOTA	1261	0.73

Votes Percentage of Top Parties - 2016



Polling Station Level Election Results

Number and Name of Polling Stations (PS) (2021)

Number of Polling Stations	Name of Polling Stations	Number of Polling Stations	Name of Polling Stations
1	Government Higher Secondary School, Perikallore (Right Wing)	12A	St. Sebastian Aided Upper Primary School, Padichira (Left Wing)
1A	Government Higher Secondary School, Perikallore (Right Wing)	13	St. Marry's Aided Upper Primary School, Kabinigiri
2	Government Higher Secondary School, Perikallore (Right Side of Northern Building)	14	Government Lower Primary School, Kolavalli, Sitamount (Right Wing)
3	Government Higher Secondary School, Perikallore (Left Wing)	14A	Government Lower Primary School, Kolavalli, Sitamount (Right Wing)
3A	Government Higher Secondary School, Perikallore (Left Wing)	15	Government Lower Primary School, Kolavalli, Sitamount (North Building Left Side)
4	Sacred Heart English Medium School Pattanikoop	15A	Government Lower Primary School, Kolavalli, Sitamount (North Building Left Side)
5	National Library, Pattanikoop	16	Government Lower Primary School, Kolavalli, Sitamount (Left Wing)
5A	National Library, Pattanikoop	16A	Government Lower Primary School, Kolavalli, Sitamount (Left Wing)
6	Government Lower Primary School, Marakkadavu (Right Wing)	17	Udaya Government Upper Primary School, Sasimala (Right Wing)
6A	Government Lower Primary School, Marakkadavu (Right Wing)	18	Udaya Government Upper Primary School, Sasimala (Left Wing)
7	Government Lower Primary School, Marakkadavu (Left Wing)	19	St. Thomas Aided Upper Primary School, Mullankolli
7A	Government Lower Primary School, Marakkadavu (Left Wing)	20	Udaya Vayanasala, Chettappalam
8	St. Marry's Higher Secondary School, Mullankolli (East Wing)	21	Anganwadi Surabhikavala.
8A	St. Marry's Higher Secondary School, Mullankolli (East Wing)	22	Government Upper Primary School, Kaappiset (Left Wing)
9	St. Marys Higher Secondary School, Mullankolly (West Wing)	23	Government Upper Primary School, Kaappiset (Right Wing)
9A	St. Marys Higher Secondary School, Mullankolly (West Wing)	24	Government Lower Primary School, Chegady
10	St. Sebastian Aided Upper Primary School, Padichira (Right Wing)	24A	Government Lower Primary School, Chegady
10A	St. Sebastian Aided Upper Primary School, Padichira (Right Wing)	25	Government Lower Primary School, Pakkom (Western Side)
11	St. Sebastian Aided Upper Primary School, Padichira (Northern Building)	26	Government Lower Primary School, Pakkom (Eastern Side)
11A	St. Sebastian Aided Upper Primary School, Padichira (Northern Building)	27	Vijaya Higher Secondary School, Pulpally (Left Wing)
12	St. Sebastian Aided Upper Primary School, Padichira (Left Wing)	28	Vijaya Higher Secondary School, Pulpally (Right Wing)

Contd....

Polling Station Level Election Results

Polling Station-wise Votes Secured by Overall Top Five Parties in Sulthanbathery Assembly in Assembly Election (AE) under Wayanad Parliamentary Constituency in Kerala (2021)

Number of Polling Station	Winner - I.C Balakrishnan (INC)	Runner-up - M.S Viswanathan (CPI(M))	3rd - C.K Janu (BJP)	4th - Ondan Paniyan (IND)	5th - ()	NOTA	Other	Total Votes Secured
23	302	275	64	0		3	0	644
24	187	212	24	2		5	0	430
24A	227	162	27	2		2	0	420
25	275	274	48	3		9	0	609
26	307	267	27	4		1	0	606
27	315	245	48	3		6	0	617
28	135	160	117	2		5	0	419
28A	180	138	17	1		7	0	343
29	304	246	47	2		6	0	605
30	231	187	42	4		3	0	467
31	247	127	24	2		1	0	401
31A	210	107	31	5		3	0	356
32	376	261	54	6		5	0	702
33	250	217	22	2		3	0	494
34	321	215	34	1		11	0	582
35	343	197	40	11		5	0	596
36	364	202	71	8		9	0	654
37	192	198	66	1		5	0	462
37A	173	124	97	5		5	0	404
38	262	189	46	3		7	0	507
38A	149	188	52	1		6	0	396
39	282	235	83	4		4	0	608
40	180	167	42	2		7	0	398
40A	133	148	32	4		5	0	322
41	194	127	52	1		2	0	376
42	149	144	62	5		2	0	362
42A	173	166	43	5		4	0	391
43	332	256	39	4		3	0	634
44	263	298	72	3		4	0	640
45	208	158	40	1		6	0	413
45A	204	141	18	1		0	0	364
46	152	200	36	2		3	0	393
46A	132	214	27	3		1	0	377
47	203	182	40	2		3	0	430
47A	165	193	38	1		2	0	399

Contd....

Polling Station Level Election Results

Winner, Runner-up and 3rd Party Position & Winning Margin According to Polling Stations in Sulthanbathery Assembly in Assembly Election (AE) under Wayanad Parliamentary Constituency in Kerala (2021)

Polling Station Number	Winner Party	Winner Votes (%)	Runner-up Party	Runner-up Votes (%)	Winning Margin Votes (%)	Third Party	Third Party Votes (%)	Other Votes (%)
48	INC	201 (48.09)	CPI(M)	179 (42.82)	22 (5.27)	BJP	34 (8.13)	4 (0.96)
48A	INC	171 (50.59)	CPI(M)	123 (36.39)	48 (14.2)	BJP	40 (11.83)	4 (1.18)
49	INC	212 (53.94)	CPI(M)	98 (24.94)	114 (29)	BJP	72 (18.32)	11 (2.8)
49A	INC	187 (54.05)	CPI(M)	129 (37.28)	58 (16.77)	BJP	28 (8.09)	2 (0.58)
50	INC	251 (52.73)	CPI(M)	191 (40.13)	60 (12.6)	BJP	33 (6.93)	1 (0.21)
50A	INC	181 (52.31)	CPI(M)	132 (38.15)	49 (14.16)	BJP	30 (8.67)	3 (0.87)
51	INC	180 (46.04)	CPI(M)	176 (45.01)	4 (1.03)	BJP	29 (7.42)	6 (1.53)
51A	INC	170 (51.52)	CPI(M)	152 (46.06)	18 (5.46)	BJP	7 (2.12)	1 (0.3)
52	INC	272 (57.87)	CPI(M)	112 (23.83)	160 (34.04)	BJP	79 (16.81)	7 (1.49)
53	INC	345 (67.91)	CPI(M)	142 (27.95)	203 (39.96)	BJP	16 (3.15)	5 (0.98)
53A	INC	220 (57.89)	CPI(M)	123 (32.37)	97 (25.52)	BJP	31 (8.16)	6 (1.58)
54	CPI(M)	237 (47.98)	INC	181 (36.64)	56 (11.34)	BJP	68 (13.77)	8 (1.62)
54A	INC	195 (46.65)	CPI(M)	163 (39)	32 (7.65)	BJP	59 (14.11)	1 (0.24)
55	INC	228 (54.16)	CPI(M)	144 (34.2)	84 (19.96)	BJP	43 (10.21)	6 (1.43)
55A	INC	170 (48.71)	CPI(M)	140 (40.11)	30 (8.6)	BJP	32 (9.17)	7 (2.01)
56	INC	340 (51.67)	CPI(M)	237 (36.02)	103 (15.65)	BJP	74 (11.25)	7 (1.06)
57	INC	196 (44.14)	CPI(M)	178 (40.09)	18 (4.05)	BJP	64 (14.41)	6 (1.35)
57A	INC	150 (48.54)	CPI(M)	118 (38.19)	32 (10.35)	BJP	36 (11.65)	5 (1.62)
58	INC	393 (57.21)	CPI(M)	210 (30.57)	183 (26.64)	BJP	74 (10.77)	10 (1.46)
59	INC	373 (58.28)	CPI(M)	205 (32.03)	168 (26.25)	BJP	57 (8.91)	5 (0.78)
60	INC	412 (57.7)	CPI(M)	252 (35.29)	160 (22.41)	BJP	38 (5.32)	12 (1.68)
61	INC	254 (57.73)	CPI(M)	133 (30.23)	121 (27.5)	BJP	46 (10.45)	7 (1.59)
61A	INC	227 (65.04)	CPI(M)	100 (28.65)	127 (36.39)	BJP	20 (5.73)	2 (0.57)
62	INC	255 (57.69)	CPI(M)	160 (36.2)	95 (21.49)	BJP	24 (5.43)	3 (0.68)
62A	INC	249 (62.41)	CPI(M)	111 (27.82)	138 (34.59)	BJP	39 (9.77)	0 (0)
63	INC	319 (46.1)	CPI(M)	296 (42.77)	23 (3.33)	BJP	69 (9.97)	8 (1.16)
64	INC	379 (50.8)	CPI(M)	302 (40.48)	77 (10.32)	BJP	57 (7.64)	8 (1.07)
65	INC	280 (53.03)	CPI(M)	169 (32.01)	111 (21.02)	BJP	72 (13.64)	7 (1.33)
65A	INC	215 (51.19)	CPI(M)	180 (42.86)	35 (8.33)	BJP	22 (5.24)	3 (0.71)
66	INC	283 (50.36)	CPI(M)	214 (38.08)	69 (12.28)	BJP	53 (9.43)	12 (2.14)
67	INC	294 (46.67)	CPI(M)	285 (45.24)	9 (1.43)	BJP	47 (7.46)	4 (0.63)
68	INC	213 (50.24)	CPI(M)	167 (39.39)	46 (10.85)	BJP	41 (9.67)	3 (0.71)
68A	INC	174 (47.28)	CPI(M)	153 (41.58)	21 (5.7)	BJP	40 (10.87)	1 (0.27)
69	CPI(M)	237 (47.78)	INC	186 (37.5)	51 (10.28)	BJP	65 (13.1)	8 (1.61)
70	CPI(M)	320 (47.48)	INC	300 (44.51)	20 (2.97)	BJP	50 (7.42)	4 (0.59)

Contd....

Socio-Economic Amenities - Rural

Access to Education Facilities

Particulars	Number of Villages (% of Population)				
	Available	Not Available	If Not Available (Distance of Nearest Facility)		
			A	B	C
Govt. Primary School	14 (100)	0 (0)	0 (0)	0 (0)	0 (0)
Private Primary School	13 (94)	1 (6)	0 (0)	0 (0)	0 (0)
Govt. Middle School	14 (100)	0 (0)	0 (0)	0 (0)	0 (0)
Private Middle School	8 (58)	6 (42)	0 (0)	0 (0)	0 (0)
Govt. Secondary School	12 (92)	2 (8)	0 (0)	1 (3)	0 (0)
Private Secondary School	5 (35)	9 (65)	0 (0)	0 (0)	0 (0)
Govt. Senior Secondary School	12 (92)	2 (8)	0 (0)	1 (3)	0 (0)
Private Senior Secondary School	4 (33)	10 (67)	0 (0)	0 (0)	0 (0)
Govt. Arts and Science Degree College	1 (9)	13 (91)	0 (0)	2 (16)	2 (10)
Private Arts and Science Degree College	6 (50)	8 (50)	0 (0)	3 (18)	1 (6)
Govt. Engineering College	0 (0)	14 (100)	0 (0)	0 (0)	14 (100)
Private Engineering College	0 (0)	14 (100)	0 (0)	0 (0)	0 (0)
Govt. Medicine College	0 (0)	14 (100)	0 (0)	0 (0)	13 (97)
Private Medicine College	0 (0)	14 (100)	0 (0)	0 (0)	1 (3)
Govt. Management Institute	0 (0)	14 (100)	0 (0)	0 (0)	4 (25)
Private Management Institute	0 (0)	14 (100)	0 (0)	3 (24)	7 (51)
Govt. Polytechnic	1 (7)	13 (93)	1 (5)	3 (16)	9 (72)
Private Polytechnic	0 (0)	14 (100)	0 (0)	0 (0)	0 (0)
Govt. Vocational Training School/ITI	2 (19)	12 (81)	0 (0)	2 (11)	10 (70)
Private Vocational Training School/ITI	1 (8)	13 (92)	0 (0)	0 (0)	0 (0)
Govt. Non Formal Training Centre	1 (5)	13 (95)	0 (0)	1 (5)	9 (65)
Private Non Formal Training Centre	0 (0)	14 (100)	0 (0)	2 (14)	1 (10)
Govt. School For Disabled	0 (0)	14 (100)	0 (0)	0 (0)	0 (0)
Private School For Disabled	5 (44)	9 (56)	0 (0)	5 (36)	4 (20)
Government Others	3 (26)	11 (74)	1 (7)	3 (23)	5 (34)
Private Others	1 (5)	13 (95)	0 (0)	1 (5)	0 (0)

Note : Distance A : Less than 5 km; B : Between 5-10 km; C : 10+ km.; Source : Data Analysis is based on 2011 Census.

DISCLAIMER

The Terms of Use and Disclaimer of Datanet India Private Limited (hereinafter referred to as "Datanet") for use of this analysis report of **Sulthanbathery Assembly Constituency (Sulthanbathery Vidhan Sabha)** :-

1. **Assembly Factbook™** is a Registered Trade Mark owned by Datanet.
2. All the maps are sketched and graphical representation only and have not been drawn to the scale and also not to represent the actual geographical area or boundary of the unit.
3. The data for the aforesaid analysis is based on authentic sources and has been culled from the various publications of Census, CSO and NSSO for district and block level data, various central and state government departments, Central & State Elections Commissions and the concerned Returning Officers' releases, Electoral Rolls, Election results and allied publications, internal assessment, surveys, estimates and analysis. Therefore, certain adjustment of data at micro level may have been done to arrive closer to the macro data.
4. Data have been provided on an "As Is" and "As AVAILABLE" basis
5. The colours shown in the maps or diagram and charts of a particular party, alliance or AC are indicative and do not represent them.
6. This publication which includes maps, sheets, graphs and data would be the property under copyright of Datanet only. The user may use these for its internal study, analysis and research purposes. It's public display, re-selling or any commercial uses by the user are not allowed.
7. Datanet has taken due care and caution in compilation and processing of data and allied information, but does not guarantee the accuracy, adequacy or completeness of any information/analysis and will be not responsible for any errors or omissions or for the results obtained from the use of such information/analysis.
8. All the contents for the publication have been culled from various authentic sources and Datanet reasonably believes such sources to be reliable, but does not make any representations, express or implied as to the accuracy or fitness of use of such information. The information or contents of the information/analysis do not constitute advice and should not be relied upon in making (or refraining from making) any decision. Any reliance placed upon the information provided by Datanet is the sole responsibility and strictly at the user's risk.
9. In no event will Datanet be liable for any damages (including, without limitation, damages for loss of business projects, or loss of profits) arising in contract, tort or otherwise from the use of or inability to use any of its contents, or from any action taken (or refrained from being taken) as a result of using the analysis or any of its contents. Datanet its directors, owners, editors, officials, employees, distributor and agents or any associate will not be liable for any errors in the information contained or any consequences arising from the use of the contents of the provided information/analysis.
10. If any provision of these terms and conditions is held invalid or illegal or unenforceable for any reason by any court of competent jurisdiction, such provision shall be severed and the remainder of provisions of the terms and conditions shall continue in full force and effect as if the Term of Use had been executed with the invalid, illegal or unenforceable provision eliminated.
11. If there are any discrepancies in the information provided, please bring it to attention of Datanet for suitable rectification measures.

**Buy Online This Complete Book At
Datanet India eBooks Store**

www.indiastatpublications.com

or go directly at

[http://www.indiastatpublications.com/
Assembly_factbook/Kerala/Wayanad/ Sulthanbathery](http://www.indiastatpublications.com/Assembly_factbook/Kerala/Wayanad/Sulthanbathery)

 **i** **india**stat**elections**

ISBN : 978-93-5313-643-7



9 789353 136437