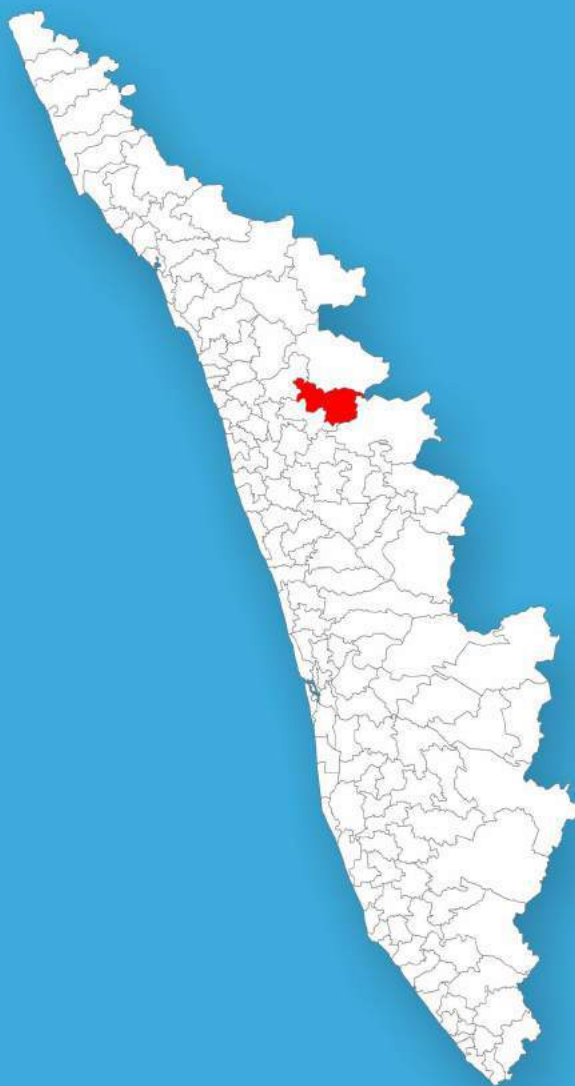




Kerala

Assembly Factbook™

Wandoor Assembly Constituency



Key Electoral Data of Wandoor
Assembly Constituency (Vidhan Sabha)

Kerala

Assembly Factbook™

Wandoor Assembly Constituency



Wandoor Vidhan Sabha

Editor & Director

Dr. R.K. Thukral

Research Editor

Dr. Shafeeq Rahman

Compiled, Researched and Published by Datanet India Pvt. Ltd.

D-100, 1st Floor,

Okhla Industrial Area, Phase-I,
New Delhi- 110020.

Ph.: 91-11- 43580781-84

Email : support@indiastatpublications.com

Website : www.indiastatelections.com

Online Book Store :

www.indiastatpublications.com

Report No. : AFB/KR-036-0125

ISBN : 978-93-5313-650-5

First Edition : January, 2018

Eighth Updated Edition : January, 2025

Price : Rs.11500/-

US\$ 310

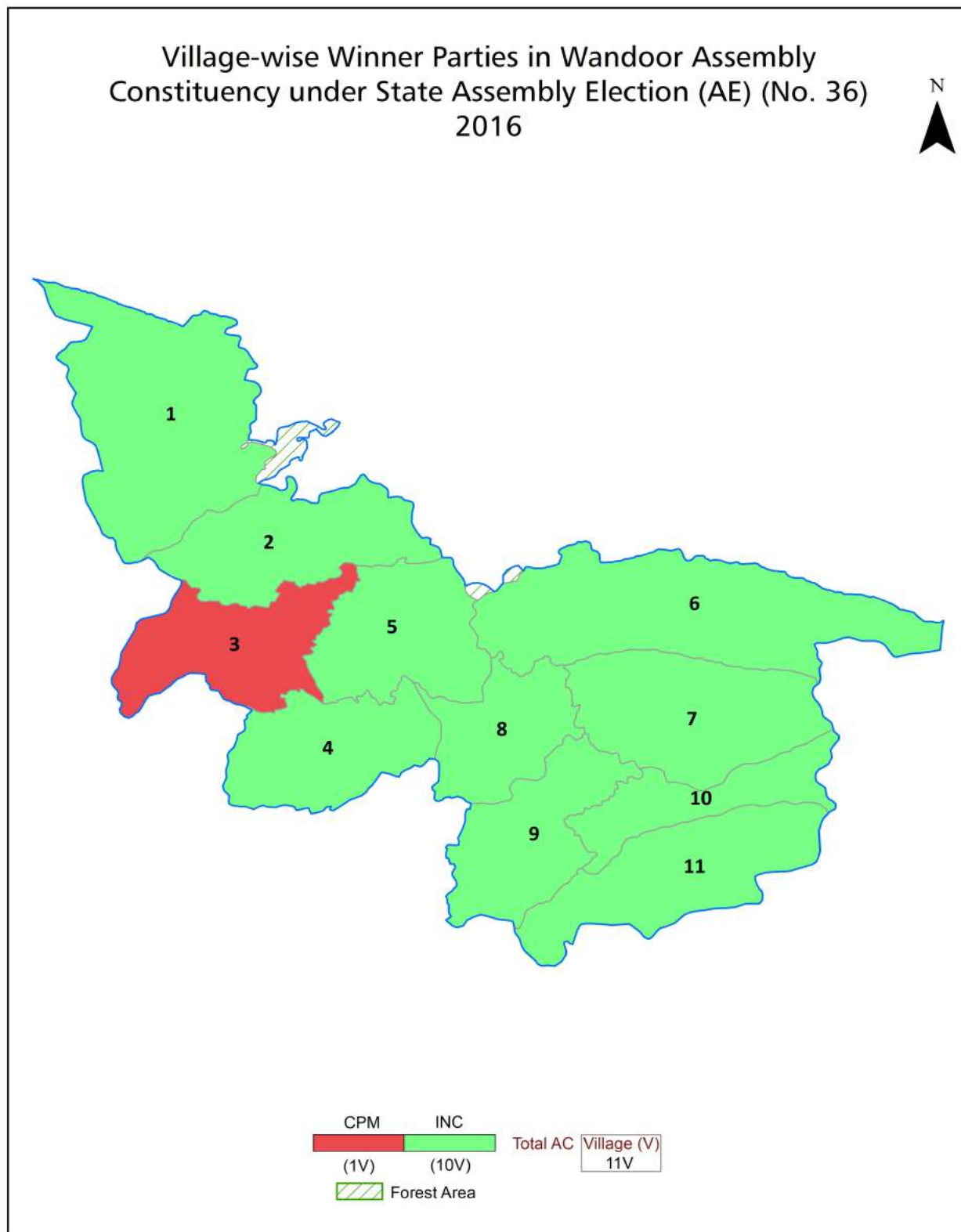
© Datanet India Pvt. Ltd.

All rights reserved. No part of this book may be reproduced, stored in a retrieval system or transmitted in any form or by any means, mechanical photocopying, photographing, scanning, recording or otherwise without the prior written permission of the publisher. Please refer to Disclaimer at page no. 227 for the use of this publication.

Printed in India

No.	Particulars	Page No.
	Introduction	
1	Assembly Constituency - (Vidhan Sabha) at a Glance Features of Assembly as per Delimitation Commission of India (2008)	1-2
	Location and Political Maps	
2	Location Map Boundaries of Assembly Constituency - (Vidhan Sabha in District Boundaries of Assembly Constituency under Parliamentary Constituency - (Lok Sabha) Village-wise Winner Parties- 2024, 2021, 2019, 2016, 2014 and 2011	3-10
	Administrative Setup (2011)	
3	District Sub-district Towns Villages Inhabited Villages Uninhabited Villages Village Panchayat Intermediate Panchayat	11-12
	Demographics (2011)	
4	Population Households Rural/Urban Population Villages by Population Size Sex Ratio (Total & 0-6 Years) Religious Population Social Population Literacy Rate	13-14
	Electoral Features	
5	Important Dates of Last Elections Held Electors by Gender Service Electors Voters Voters Turnout Polling Stations & Average Number of Electors per Polling Station Electors by Age Group Present Elected Representatives	15-26
	Historical Summary Election Results	
6	Vote Share of Major Parties Winning Margin (Number & Percentage Polarity of Parties Summary Result of Assembly Segment of Parliamentary Elections 2024, 2019, 2014, 2009, 2004 and 1999 Summary Result of Assembly Elections 2021, 2016, 2011, 2006, 2001, 1996, 1991, 1987, 1982, 1980 and 1977	27-46
	Polling Station Level Election Results	
7	Name and Number of Polling Station 2024, 2021, 2019, 2016, 2014 and 2011 Polling Station-wise Electors, Voters & Voters Turnout 2024, 2021, 2019, 2016, 2014 and 2011 Polling Station wise Elections Results 2024, 2021, 2019, 2016, 2014 and 2011	47-206
	Share of Assembly Constituency	
8	Share of Assembly Constituency - (Vidhan Sabha) in State, District and Parliamentary Constituency - (Lok Sabha)	207
	Socio-Economic Amenities (2011)	
9	Access to Administrative Units Agricultural, Manufacturing and Industrial Commodities Demographic Indicators Education Health & Manpower Drinking Water Supply Sanitation Entertainment and Recreations Infrastructure Power Food Allocation Distribution and Marketing of Agriculture Commodities Infrastructure Transport and Road Infrastructure Communication Banking and Financial Services Land Use Irrigation Source	209-223
10	Abbreviation & Sources	225
11	Disclaimer	227

Location & Political Map



Administrative Setup

List of Village Panchayat & Intermediate Panchayat (Block) Name - 2011

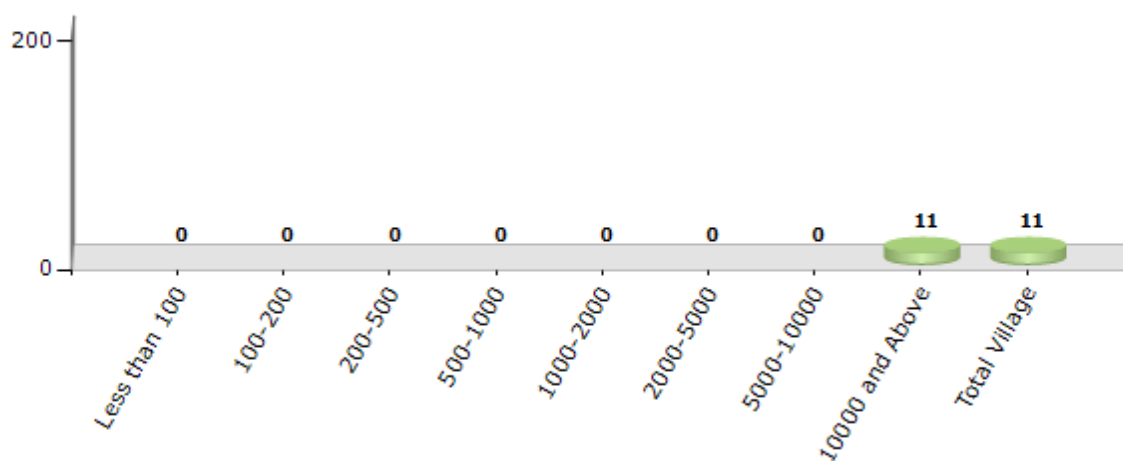
Village Name	Village Panchayat Name	Intermediate Panchayat Name
Chekkode	Chekkode	Nilambur
Kalikavu	Kalikavu, Chekkode	Nilambur
Karuvarakundu	Karuvarakundu	Wandoor
Kerala Estate	Karuvarakundu	Wandoor
Mambad	Mambad	Wandoor
Porur	Porur	Wandoor
Pullipadam	Mambad,Chaliyar	Wandoor
Thiruvalli	Thiruvalli	Wandoor
Thuvvur	Thuvvur	Wandoor
Vellayur	Kalikavu, Chekkode	Nilambur
Wandoor	Wandoor, Mambad	Wandoor

Demographics

Number of Villages by Population Size - 2011

Less than 100	100-200	200-500	500-1000	1000-2000	2000-5000	5000-10000	10000 and Above	Total Village
0	0	0	0	0	0	0	11	11

Number of Villages by Population Size - 2011



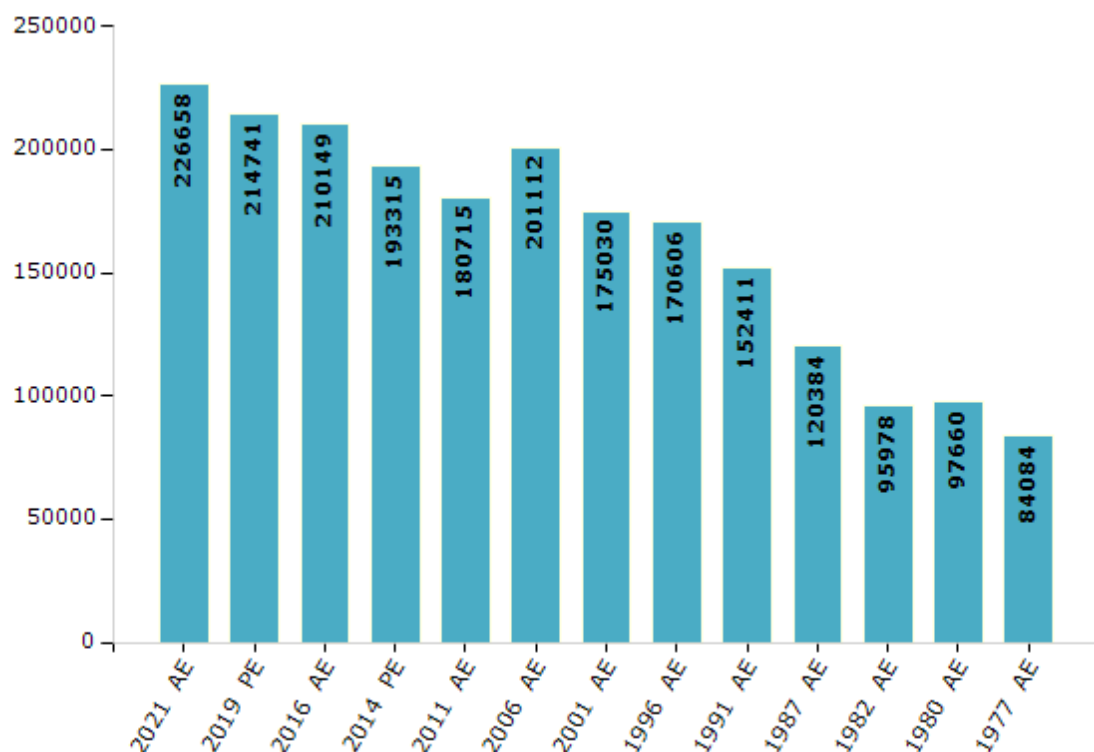
Electoral Features

Electors by Male & Female

Year	Male	Female	Others	Total
2021 AE	111921	114737	0	226658
2019 PE	106246	108495	0	214741
2016 AE	101970	108179	0	210149
2014 PE	93874	99441	0	193315
2011 AE	86847	93868	0	180715
2009 PE	-	-	-	-
2006 AE	97109	104003	-	201112
2004 PE	-	-	-	-
2001 AE	85329	89701	-	175030
1999 PE	-	-	-	-
1996 AE	82472	88134	-	170606

Year	Male	Female	Others	Total
1991 AE	75152	77259	-	152411
1987 AE	58735	61649	-	120384
1982 AE	47204	48774	-	95978
1980 AE	48422	49238	-	97660
1977 AE	41093	42991	-	84084
1970 AE	-	-	-	-
1967 AE	-	-	-	-
1965 AE	-	-	-	-
1960 AE	-	-	-	-
1957 AE	-	-	-	-

Number of Electors



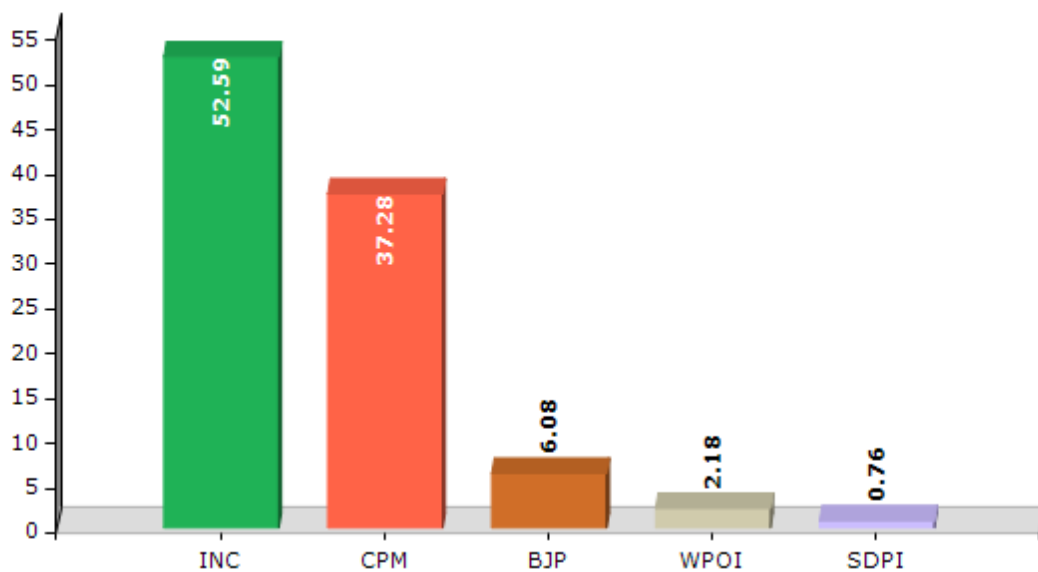
Note : AE : Assembly Election, PE : Assembly Segment of Parliamentary Election

Historical Summary Election Results

Summary Result of Assembly Election - 2016

Candidate Name	Party	Votes	Votes %
A.P.Anil Kumar	INC	81964	52.59
K.Nishanth	CPM	58100	37.28
Sunitha Mohandas	BJP	9471	6.08
Krishnan Kuniyil	WPOI	3399	2.18
Krishnan Eranhikkal	SDPI	1178	0.76
Velayudhan Venniyur	PDP	920	0.59
	NOTA	808	0.52

Votes Percentage of Top Parties - 2016



Polling Station Level Election Results

Number and Name of Polling Stations (PS) (2021)

Number of Polling Stations	Name of Polling Stations	Number of Polling Stations	Name of Polling Stations
1	Panthar Unnimoin Memmorial Lower Primary School Odayikkal (Eastern Side)	12A	Aided Mappila Upper Primary School Parathammal Mampad (West Side)
1A	Panthar Unnimoin Memmorial Lower Primary School Odayikkal (Eastern Side)	13	Aided Mappila Upper Primary School Parathammal Mampad (East Side)
2	Panthar Unnimoin Memmorial Lower Primary School Odayikkal (Western Side)	13A	Aided Mappila Upper Primary School Parathammal Mampad (East Side)
3	Govt. Lower Primary School Pullippadam (Eastern Side)	14	Aided Mappila Upper Primary School Parathammal Mampad (Northern Side)
3A	Govt. Lower Primary School Pullippadam (Eastern Side)	15	Govt. Mappila Lower Primary School Mampad North
4	Govt. Lower Primary School Pullippadam	15A	Govt. Mappila Lower Primary School Mampad North
4A	Govt. Lower Primary School Pullippadam	16	Govt. Upper Primary School Kattumunda
5	Marclemis Upper Primary School Vadapuram (East Side)	16A	Govt. Upper Primary School Kattumunda
5A	Marclemis Upper Primary School Vadapuram (East Side)	17	Govt. Mappila Lower Primary School Kattumunda East (Northern Side)
6	Marclemis Upper Primary School Vadapuram (Western Side)	17A	Govt. Mappila Lower Primary School Kattumunda East (Northern Side)
6A	Marclemis Upper Primary School Vadapuram (Western Side)	18	Govt. Mappila Lower Primary School Kattumunda East (Western Building)
7	Marclemis Upper Primary School Vadapuram (Middle Side)	18A	Govt. Mappila Lower Primary School Kattumunda East (Western Building)
7A	Marclemis Upper Primary School Vadapuram (Middle Side)	19	Govt. Mappila Lower Primary School Kattumunda East (Southern Side)
8	Govt. Mappila Lower Primary School Vadapuram	19A	Govt. Mappila Lower Primary School Kattumunda East (Southern Side)
8A	Govt. Mappila Lower Primary School Vadapuram	20	Ahammed Kurikkal Memmorial Lower Primary School Pongalloor
9	Govt. Vocational Higher Secondary School Mampad (Northern Side)	20A	Ahammed Kurikkal Memmorial Lower Primary School Pongalloor
9A	Govt. Vocational Higher Secondary School Mampad (Northern Side)	21	Ahammed Kurikkal Memmorial Lower Primary School Pongalloor (Western Side)
10	Govt. Vocational Higher Secondary School Mampad (Southern Side)	21A	Ahammed Kurikkal Memmorial Lower Primary School Pongalloor (Western Side)
10A	Govt. Vocational Higher Secondary School Mampad (Southern Side)	22	Govt. Mappila Lower Primary School Kattumunda West, Panthalingal
11	Govt. Vocational Higher Secondary School Mampad (Southern Side of the Northern Building)	22A	Govt. Mappila Lower Primary School Kattumunda West, Panthalingal
12	Aided Mappila Upper Primary School Parathammal Mampad (West Side)	23	Govt. Mappila Lower Primary School Kattumunda West Panthalingal (Western Side)

Contd....

Polling Station Level Election Results

Polling Station-wise Votes Secured by Overall Top Five Parties in Wandoor Assembly in Assembly Election (AE) under Wayanad Parliamentary Constituency in Kerala (2021)

Number of Polling Station	Winner - A P Anilkumar (INC)	Runner-up - Midhuna P (CPI(M))	3rd - Dr. P C Vijayan (BJP)	4th - Krishnan C (WPOI)	5th - ()	NOTA	Other	Total Votes Secured
20	214	138	1	8		4	0	365
20A	257	109	0	13		1	0	380
21	320	177	1	5		1	0	504
21A	341	159	0	5		2	0	507
22	156	182	40	32		0	0	410
22A	229	119	5	50		3	0	406
23	172	210	29	23		0	0	434
23A	161	295	14	1		0	0	471
24	263	99	15	95		0	0	472
24A	335	153	5	33		3	0	529
25	264	141	2	2		1	0	410
26	177	330	33	2		2	0	544
26A	179	296	89	0		4	0	568
27	223	211	54	5		2	0	495
27A	249	267	39	1		2	0	558
28	158	229	19	1		3	0	410
28A	153	189	29	0		5	0	376
29	125	259	43	1		0	0	428
30	303	235	23	2		1	0	564
30A	296	209	10	16		2	0	533
31	235	231	13	8		2	0	489
31A	320	247	7	4		3	0	581
32	217	240	22	27		0	0	506
32A	256	250	13	25		1	0	545
33	118	242	121	2		5	0	488
33A	161	328	55	1		1	0	546
34	162	320	60	1		2	0	545
34A	267	248	86	0		2	0	603
35	172	303	46	1		1	0	523
35A	155	272	63	0		2	0	492
36	194	307	58	7		1	0	567
36A	285	260	36	6		1	0	588
37	219	242	41	6		2	0	510
37A	352	189	22	6		1	0	570
38	203	272	64	2		3	0	544

Contd....

Polling Station Level Election Results

Winner, Runner-up and 3rd Party Position & Winning Margin According to Polling Stations in Wandoor Assembly in Assembly Election (AE) under Wayanad Parliamentary Constituency in Kerala (2021)

Polling Station Number	Winner Party	Winner Votes (%)	Runner-up Party	Runner-up Votes (%)	Winning Margin Votes (%)	Third Party	Third Party Votes (%)	Other Votes (%)
38A	INC	282 (54.97)	CPI(M)	160 (31.19)	122 (23.78)	BJP	59 (11.5)	12 (2.34)
39	INC	308 (57.46)	CPI(M)	185 (34.51)	123 (22.95)	BJP	30 (5.6)	13 (2.43)
39A	INC	359 (62.87)	CPI(M)	172 (30.12)	187 (32.75)	BJP	31 (5.43)	9 (1.58)
40	CPI(M)	401 (69.02)	INC	146 (25.13)	255 (43.89)	BJP	32 (5.51)	2 (0.34)
40A	CPI(M)	293 (51.05)	INC	237 (41.29)	56 (9.76)	BJP	35 (6.1)	9 (1.57)
41	CPI(M)	298 (50.25)	INC	275 (46.37)	23 (3.88)	BJP	17 (2.87)	3 (0.51)
41A	CPI(M)	327 (53.34)	INC	241 (39.31)	86 (14.03)	BJP	42 (6.85)	3 (0.49)
42	INC	257 (48.86)	CPI(M)	226 (42.97)	31 (5.89)	BJP	37 (7.03)	6 (1.14)
42A	CPI(M)	282 (51.46)	INC	233 (42.52)	49 (8.94)	BJP	28 (5.11)	5 (0.91)
43	INC	262 (54.24)	CPI(M)	161 (33.33)	101 (20.91)	WPOI	50 (10.35)	10 (2.07)
43A	INC	286 (53.56)	CPI(M)	186 (34.83)	100 (18.73)	WPOI	54 (10.11)	8 (1.5)
44	INC	256 (65.81)	CPI(M)	124 (31.88)	132 (33.93)	WPOI	8 (2.06)	1 (0.26)
44A	INC	216 (55.1)	CPI(M)	165 (42.09)	51 (13.01)	WPOI	9 (2.3)	2 (0.51)
45	INC	225 (56.11)	CPI(M)	168 (41.9)	57 (14.21)	BJP	4 (1)	4 (1)
45A	INC	210 (48.5)	CPI(M)	207 (47.81)	3 (0.69)	WPOI	8 (1.85)	8 (1.85)
46	INC	326 (49.32)	CPI(M)	263 (39.79)	63 (9.53)	BJP	56 (8.47)	16 (2.42)
47	INC	218 (48.55)	CPI(M)	195 (43.43)	23 (5.12)	BJP	33 (7.35)	3 (0.67)
47A	CPI(M)	227 (47.59)	INC	192 (40.25)	35 (7.34)	BJP	54 (11.32)	4 (0.84)
48	INC	192 (45.93)	CPI(M)	161 (38.52)	31 (7.41)	BJP	44 (10.53)	21 (5.02)
48A	INC	270 (56.96)	CPI(M)	175 (36.92)	95 (20.04)	BJP	23 (4.85)	6 (1.27)
49	INC	290 (63.18)	CPI(M)	148 (32.24)	142 (30.94)	WPOI	19 (4.14)	2 (0.44)
49A	INC	359 (69.98)	CPI(M)	139 (27.1)	220 (42.88)	WPOI	9 (1.75)	6 (1.17)
50	INC	240 (52.29)	CPI(M)	174 (37.91)	66 (14.38)	WPOI	31 (6.75)	14 (3.05)
50A	INC	274 (55.02)	CPI(M)	204 (40.96)	70 (14.06)	WPOI	11 (2.21)	9 (1.81)
51	CPI(M)	220 (48.14)	INC	206 (45.08)	14 (3.06)	WPOI	20 (4.38)	11 (2.41)
51A	INC	257 (53.77)	CPI(M)	177 (37.03)	80 (16.74)	WPOI	35 (7.32)	9 (1.88)
52	INC	238 (53.13)	CPI(M)	187 (41.74)	51 (11.39)	WPOI	18 (4.02)	5 (1.12)
52A	INC	324 (68.64)	CPI(M)	113 (23.94)	211 (44.7)	WPOI	29 (6.14)	6 (1.27)
53	INC	383 (50.8)	CPI(M)	307 (40.72)	76 (10.08)	WPOI	35 (4.64)	29 (3.85)
54	CPI(M)	217 (52.93)	INC	177 (43.17)	40 (9.76)	BJP	8 (1.95)	8 (1.95)
54A	INC	271 (60.09)	CPI(M)	168 (37.25)	103 (22.84)	WPOI	9 (2)	3 (0.67)
55	CPI(M)	241 (53.2)	INC	195 (43.05)	46 (10.15)	BJP	8 (1.77)	9 (1.99)
55A	INC	253 (49.9)	CPI(M)	188 (37.08)	65 (12.82)	BJP	56 (11.05)	10 (1.97)
56	INC	188 (46.19)	CPI(M)	187 (45.95)	1 (0.24)	BJP	30 (7.37)	2 (0.49)
56A	INC	247 (55.01)	CPI(M)	177 (39.42)	70 (15.59)	BJP	16 (3.56)	9 (2)

Contd....

Socio-Economic Amenities - Rural

Access to Education Facilities

Particulars	Number of Villages (% of Population)				
	Available	Not Available	If Not Available (Distance of Nearest Facility)		
			A	B	C
Govt. Primary School	11 (100)	0 (0)	0 (0)	0 (0)	0 (0)
Private Primary School	7 (65)	4 (35)	0 (0)	0 (0)	0 (0)
Govt. Middle School	10 (96)	1 (4)	0 (0)	0 (0)	0 (0)
Private Middle School	4 (46)	7 (54)	1 (4)	0 (0)	0 (0)
Govt. Secondary School	8 (82)	3 (18)	1 (9)	1 (5)	0 (0)
Private Secondary School	3 (37)	8 (63)	1 (4)	0 (0)	0 (0)
Govt. Senior Secondary School	7 (74)	4 (26)	1 (9)	2 (13)	0 (0)
Private Senior Secondary School	3 (37)	8 (63)	1 (4)	0 (0)	0 (0)
Govt. Arts and Science Degree College	1 (9)	10 (91)	0 (0)	1 (18)	1 (7)
Private Arts and Science Degree College	3 (24)	8 (76)	2 (13)	2 (18)	1 (10)
Govt. Engineering College	0 (0)	11 (100)	0 (0)	0 (0)	1 (4)
Private Engineering College	0 (0)	11 (100)	0 (0)	0 (0)	10 (96)
Govt. Medicine College	0 (0)	11 (100)	0 (0)	0 (0)	9 (81)
Private Medicine College	0 (0)	11 (100)	0 (0)	0 (0)	2 (19)
Govt. Management Institute	1 (11)	10 (89)	0 (0)	0 (0)	6 (62)
Private Management Institute	0 (0)	11 (100)	0 (0)	0 (0)	4 (28)
Govt. Polytechnic	0 (0)	11 (100)	0 (0)	0 (0)	10 (96)
Private Polytechnic	0 (0)	11 (100)	0 (0)	0 (0)	1 (4)
Govt. Vocational Training School/ITI	0 (0)	11 (100)	1 (9)	4 (31)	6 (60)
Private Vocational Training School/ITI	0 (0)	11 (100)	0 (0)	0 (0)	0 (0)
Govt. Non Formal Training Centre	2 (21)	9 (79)	0 (0)	0 (0)	1 (4)
Private Non Formal Training Centre	1 (9)	10 (91)	1 (5)	2 (26)	4 (35)
Govt. School For Disabled	0 (0)	11 (100)	0 (0)	0 (0)	2 (19)
Private School For Disabled	1 (18)	10 (82)	0 (0)	1 (7)	7 (56)
Government Others	0 (0)	11 (100)	0 (0)	0 (0)	11 (100)
Private Others	0 (0)	11 (100)	0 (0)	0 (0)	0 (0)

Note : Distance A : Less than 5 km; B : Between 5-10 km; C : 10+ km.; Source : Data Analysis is based on 2011 Census.

DISCLAIMER

The Terms of Use and Disclaimer of Datanet India Private Limited (hereinafter referred to as "Datanet") for use of this analysis report of **Wandoor Assembly Constituency (Wandoor Vidhan Sabha)** :-

1. **Assembly Factbook™** is a Registered Trade Mark owned by Datanet.
2. All the maps are sketched and graphical representation only and have not been drawn to the scale and also not to represent the actual geographical area or boundary of the unit.
3. The data for the aforesaid analysis is based on authentic sources and has been culled from the various publications of Census, CSO and NSSO for district and block level data, various central and state government departments, Central & State Elections Commissions and the concerned Returning Officers' releases, Electoral Rolls, Election results and allied publications, internal assessment, surveys, estimates and analysis. Therefore, certain adjustment of data at micro level may have been done to arrive closer to the macro data.
4. Data have been provided on an "As Is" and "As AVAILABLE" basis
5. The colours shown in the maps or diagram and charts of a particular party, alliance or AC are indicative and do not represent them.
6. This publication which includes maps, sheets, graphs and data would be the property under copyright of Datanet only. The user may use these for its internal study, analysis and research purposes. It's public display, re-selling or any commercial uses by the user are not allowed.
7. Datanet has taken due care and caution in compilation and processing of data and allied information, but does not guarantee the accuracy, adequacy or completeness of any information/analysis and will be not responsible for any errors or omissions or for the results obtained from the use of such information/analysis.
8. All the contents for the publication have been culled from various authentic sources and Datanet reasonably believes such sources to be reliable, but does not make any representations, express or implied as to the accuracy or fitness of use of such information. The information or contents of the information/analysis do not constitute advice and should not be relied upon in making (or refraining from making) any decision. Any reliance placed upon the information provided by Datanet is the sole responsibility and strictly at the user's risk.
9. In no event will Datanet be liable for any damages (including, without limitation, damages for loss of business projects, or loss of profits) arising in contract, tort or otherwise from the use of or inability to use any of its contents, or from any action taken (or refrained from being taken) as a result of using the analysis or any of its contents. Datanet its directors, owners, editors, officials, employees, distributor and agents or any associate will not be liable for any errors in the information contained or any consequences arising from the use of the contents of the provided information/analysis.
10. If any provision of these terms and conditions is held invalid or illegal or unenforceable for any reason by any court of competent jurisdiction, such provision shall be severed and the remainder of provisions of the terms and conditions shall continue in full force and effect as if the Term of Use had been executed with the invalid, illegal or unenforceable provision eliminated.
11. If there are any discrepancies in the information provided, please bring it to attention of Datanet for suitable rectification measures.

Buy Online This Complete Book At
Indiastat Publication Book Store

www.indiastatpublications.com

or go directly at

[http://www.indiastatpublications.com/
Assembly_factbook/Kerala/Wayanad/ Wandoor](http://www.indiastatpublications.com/Assembly_factbook/Kerala/Wayanad/Wandoor)

 **india**stat**elections**

ISBN : 978-93-5313-650-5

