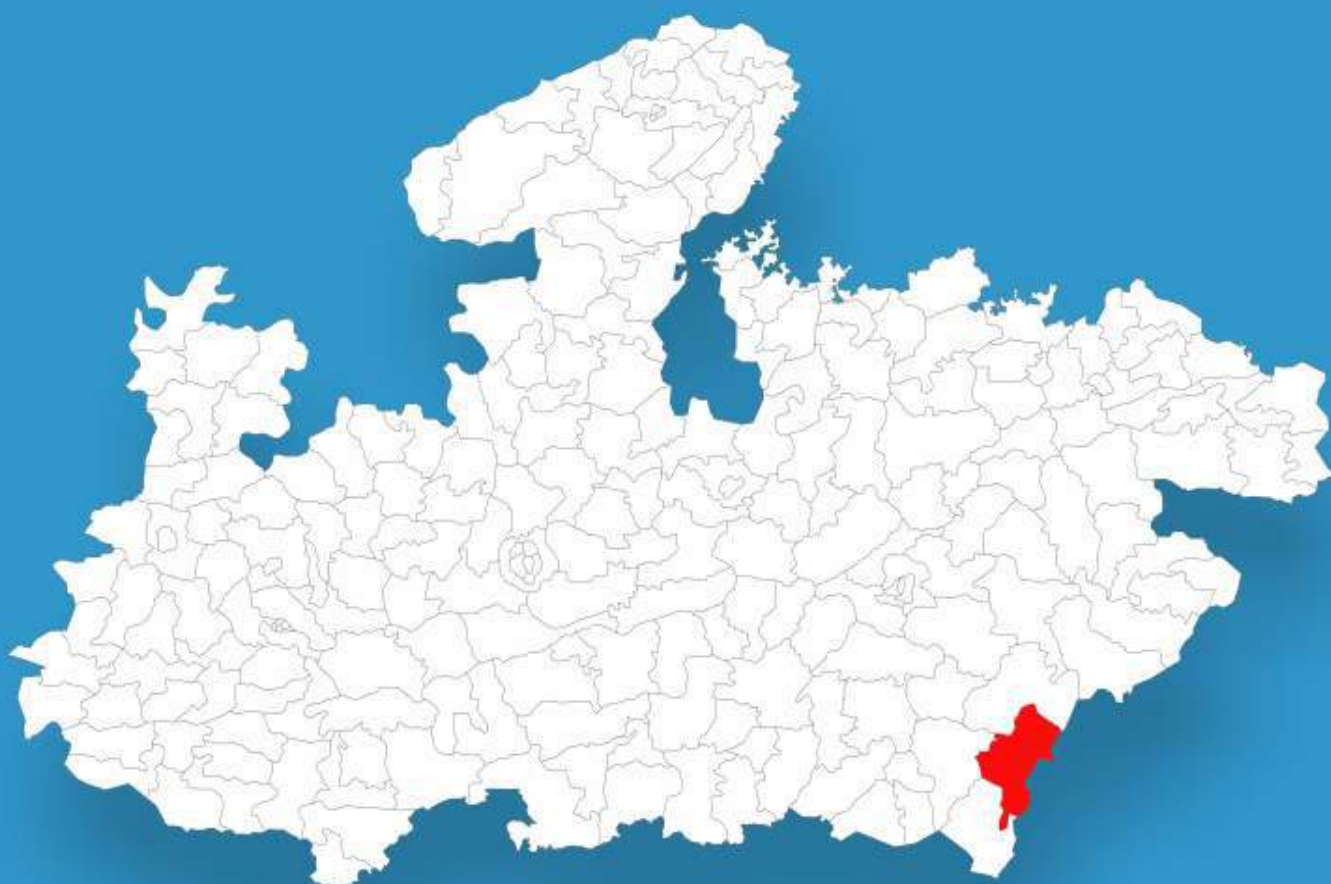




Madhya Pradesh

Assembly Factbook™

Baihar Assembly Constituency

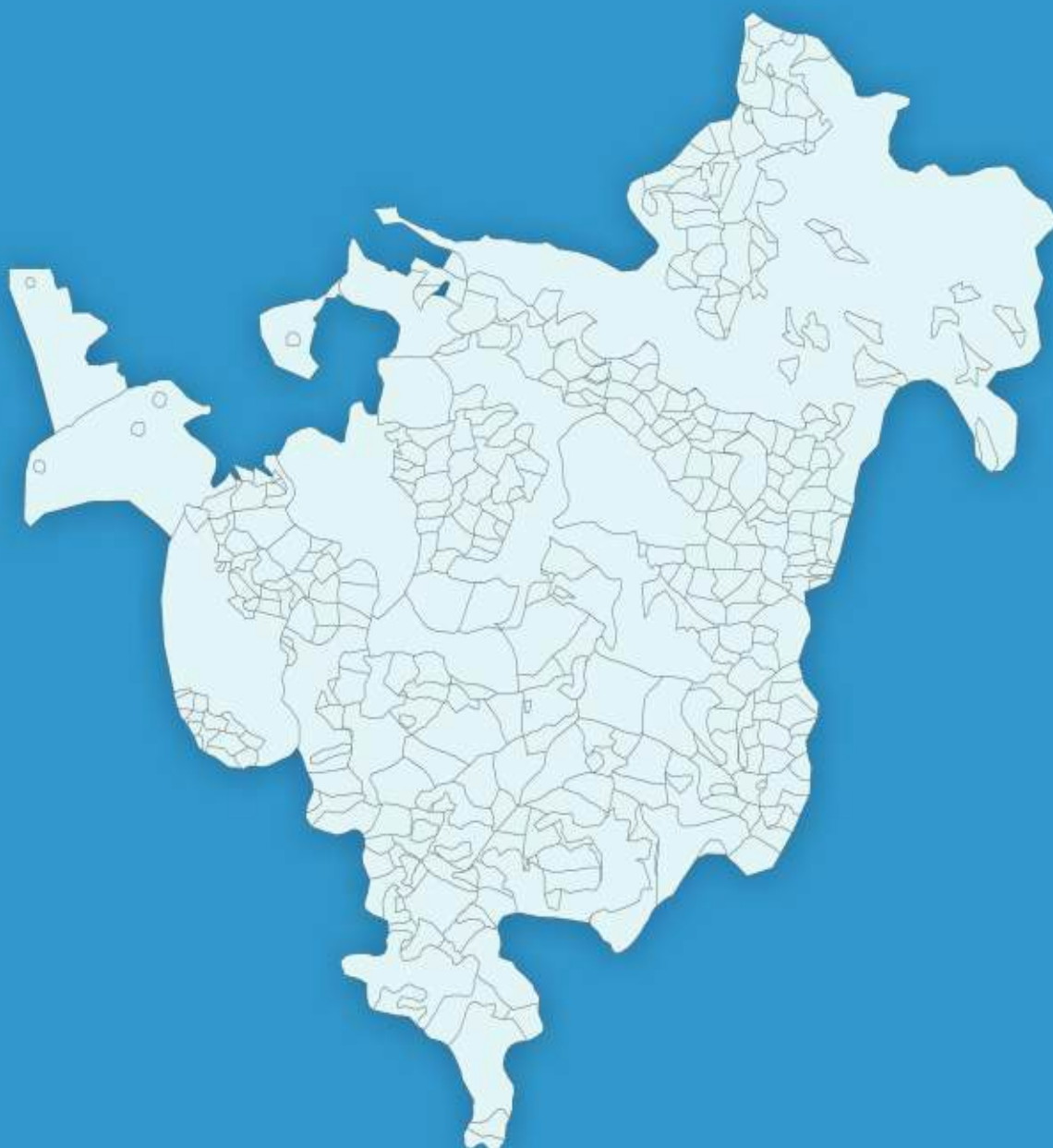


Key Electoral Data of Baihar
Assembly Constituency (Vidhan Sabha)

Madhya Pradesh

Assembly Factbook™

Baihar Assembly Constituency



Baihar Vidhan Sabha

Editor & Director

Dr. R.K. Thukral

Research Editor

Dr. Shafeeq Rahman

**Compiled, Researched and Published by
Datanet India Pvt. Ltd.**

D-100, 1st Floor,

Okhla Industrial Area, Phase-I,
New Delhi- 110020.

Ph.: 91-11- 43580781-84

Email : support@india-stat-publications.com

Website : www.india-state-elections.com

Online Book Store :

www.india-stat-publications.com

Report No. : AFB/MP-108-0125

ISBN : 978-93-87165-06-9

First Edition : January, 2018

Eighth Updated Edition : January, 2025

Price : Rs. 11500/-

US\$ 310

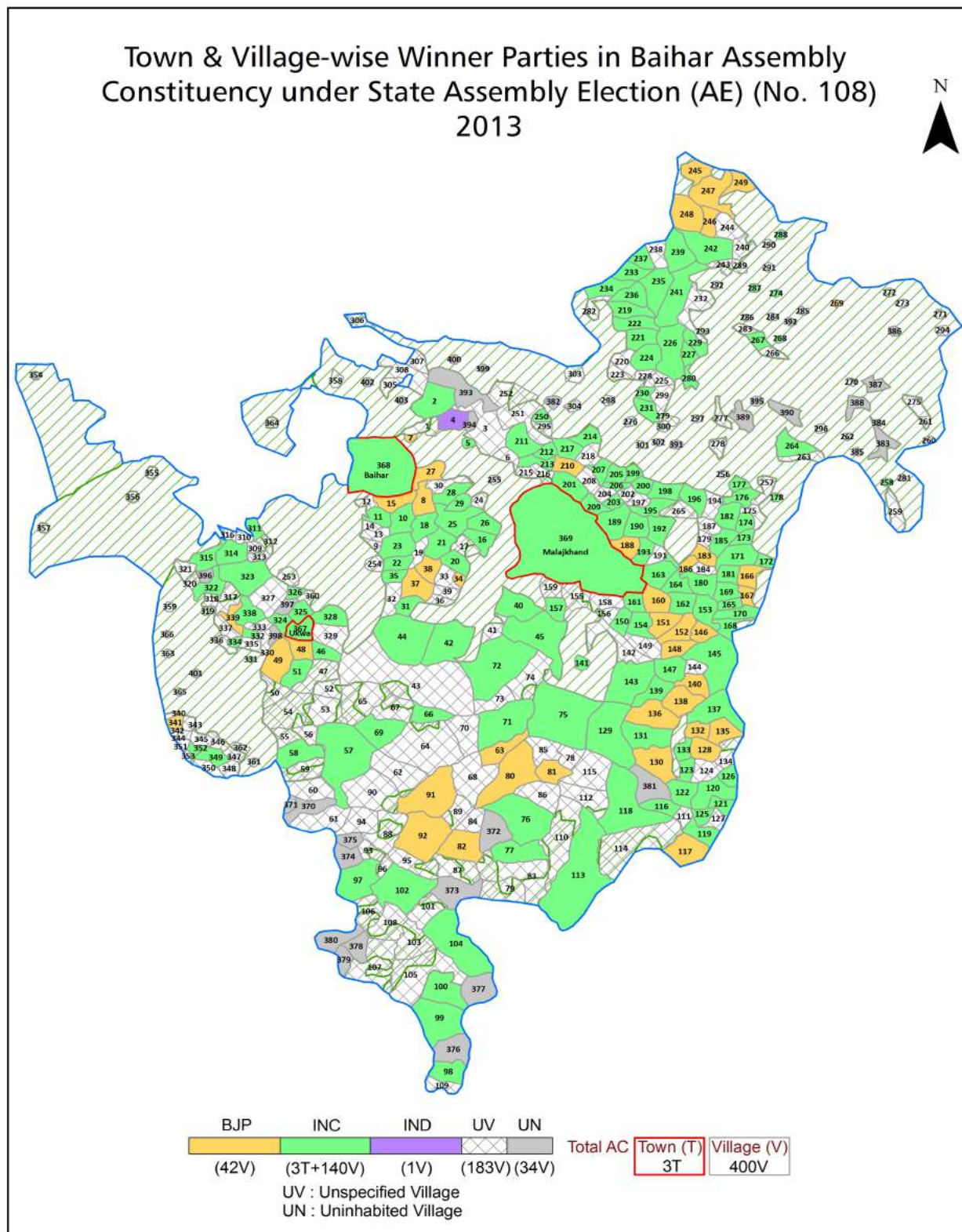
© **Datanet India Pvt. Ltd.**

All rights reserved. No part of this book may be reproduced, stored in a retrieval system or transmitted in any form or by any means, mechanical photocopying, photographing, scanning, recording or otherwise without the prior written permission of the publisher. Please refer to Disclaimer at page no. 242 for the use of this publication.

Printed in India

No.	Particulars	Page No.
	Introduction	
1	Assembly Constituency - (Vidhan Sabha) at a Glance Features of Assembly as per Delimitation Commission of India (2008)	1-2
	Location and Political Maps	
2	Location Map Boundaries of Assembly Constituency - (Vidhan Sabha) in District Boundaries of Assembly Constituency under Parliamentary Constituency - (Lok Sabha) Town & Village-wise Winner Parties- 2024, 2023, 2019, 2018, 2014, 2013, 2009 and 2008	3-11
	Administrative Setup (2011)	
3	District Sub-district Towns Villages Inhabited Villages Uninhabited Villages Village Panchayat Intermediate Panchayat	12-30
	Demographics (2011)	
4	Population Households Rural/Urban Population Towns and Villages by Population Size Sex Ratio (Total & 0-6 Years) Religious Population Social Population Literacy Rate	31-32
	Electoral Features	
5	Important Dates of Last Elections Held Electors by Gender Service Electors Voters Voters Turnout Polling Stations & Average Number of Electors per Polling Station Electors by Age Group Present Elected Representatives	33-38
	Historical Summary Election Results	
6	Vote Share of Major Parties Winning Margin (Number & Percentage) Polarity of Parties Summary Result of Assembly Segment of Parliamentary Elections 2024, 2019, 2014, 2009, 2004 and 1999 Summary Result of Assembly Elections 2023, 2018, 2013, 2008, 2003, 1998, 1993, 1990, 1985, 1980, 1977, 1972, 1967, 1962 and 1957	39-61
	Polling Station Level Election Results	
7	Name and Number of Polling Station 2024, 2023, 2019, 2018, 2014, 2013, 2009 and 2008 Polling Station-wise Electors, Voters & Voters Turnout 2024, 2023, 2019, 2018, 2014, 2013, 2009 and 2008 Polling Station wise Elections Results 2024, 2023, 2019, 2018, 2014, 2013, 2009 and 2008	62-220
	Share of Assembly Constituency	
8	Share of Assembly Constituency - (Vidhan Sabha) in State, District and Parliamentary Constituency - (Lok Sabha)	221
	Socio-Economic Amenities (2011)	
9	Access to Administrative Units Agricultural, Manufacturing and Industrial Commodities Demographic Indicators Education Health & Manpower Drinking Water Supply Sanitation Entertainment and Recreations Infrastructure Power Food Allocation Distribution and Marketing of Agriculture Commodities Infrastructure Transport and Road Infrastructure Communication Banking and Financial Services Land Use Irrigation Source	223-237
10	Abbreviation & Sources	239-240
11	Disclaimer	242

Location & Political Map



Administrative Setup

List of Village Panchayat & Intermediate Panchayat (Block) Name - 2011

Village Name	Village Panchayat Name	Intermediate Panchayat Name
Achanakpur	Achanakpur	Birsa
Adori	Adori	Birsa
Adwar	-	Baihar
Agantara	Pondi (G)	Baihar
Ajanpur	-	Baihar
Ajgara	Ajgara	Birsa
Akalpur	Jairasi	Birsa
Alna	Alna	Baihar
Amanala	Bithli(U)	Baihar
Amgahan	Amgahan	Baihar
Amgaon	Amgaon	Baihar
Anwarai	-	Baihar
Aramtola	Keolari	Baihar
Arandi	Kugaon	Baihar
Armi	Moharai (F)	Baihar
Atarchuha	Amgahan	Baihar
Atariya	Keolari	Baihar
Badgaon	Mate	Birsa
Bagchodi	Bamhani	Baihar
Baherabhata	Baherabhata	Birsa
Baherakhar	Bhimlat	Birsa
Bahkal	Bahkal	Birsa
Baigapani	-	Baihar
Baijalpur	Mana	Baihar
Bakharikona	Beejatola	Birsa
Bakiguda	Bakigudda	Birsa
Balaram Peth	Rupjhar	Paraswada
Baldha	Navhi	Baihar
Balgaon	Bhalapuri	Birsa

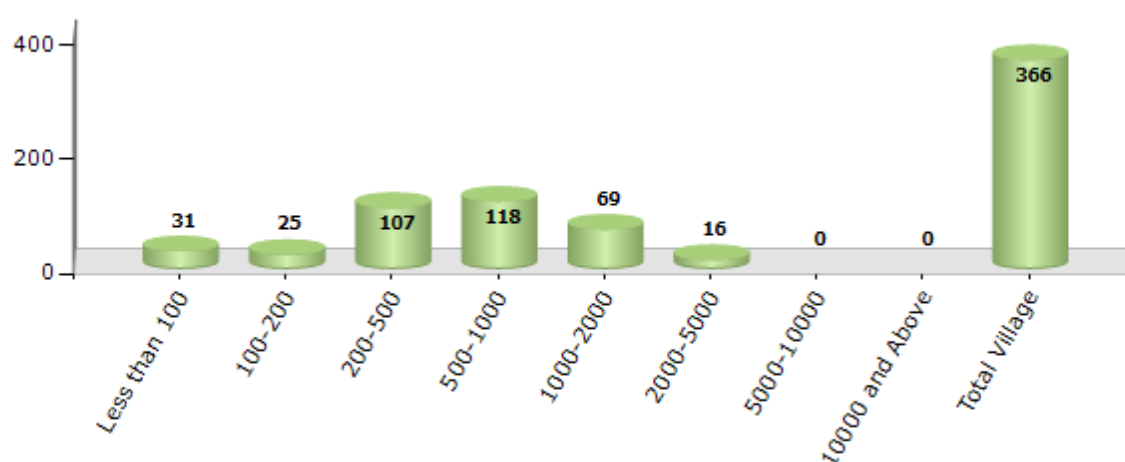
Contd....

Demographics

Number of Villages by Population Size - 2011

Less than 100	100-200	200-500	500-1000	1000-2000	2000-5000	5000-10000	10000 and Above	Total Village
31	25	107	118	69	16	0	0	366

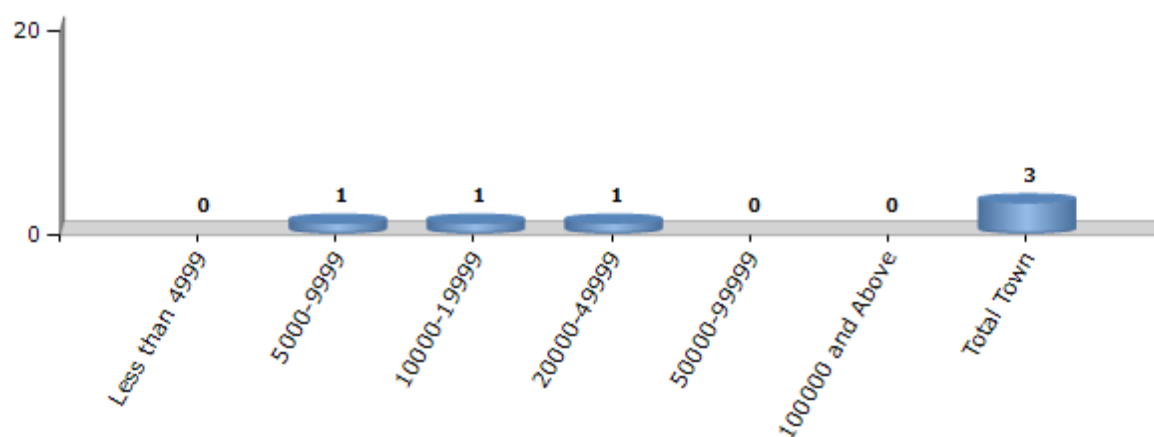
Number of Villages by Population Size - 2011



Number of Towns by Population Size - 2011

Less than 4999	5000-9999	10000-19999	20000-49999	50000-99999	100000 and Above	Total Town
0	1	1	1	0	0	3

Number of Towns by Population Size - 2011

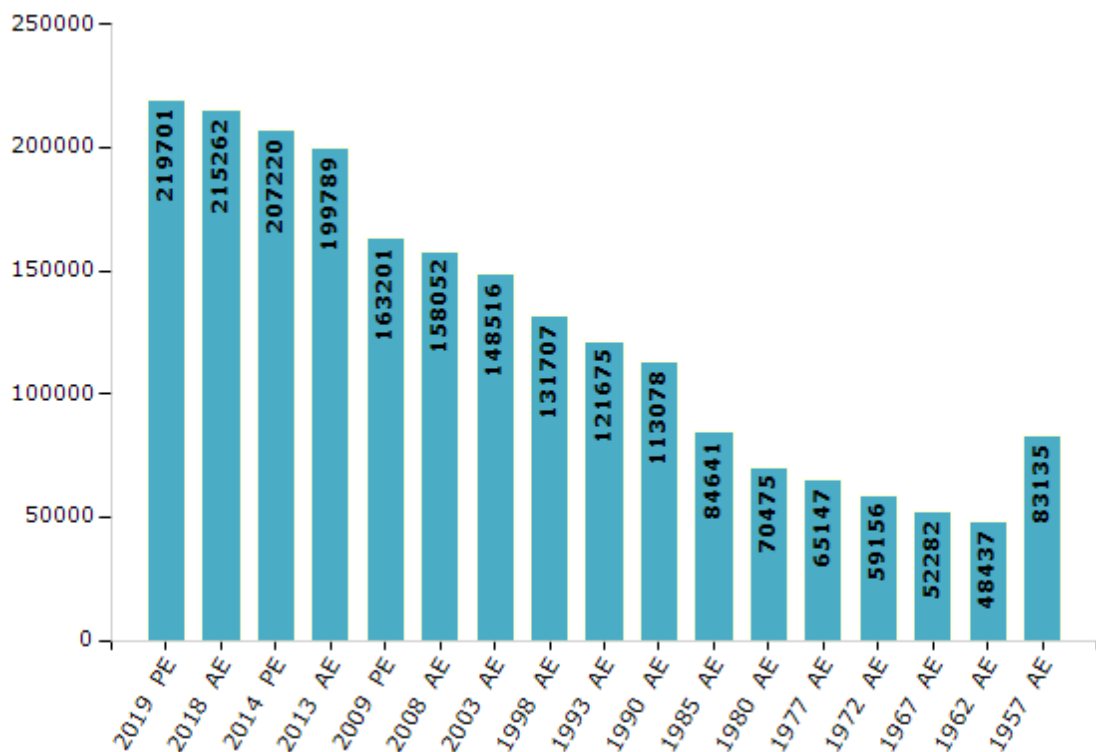


Electoral Features

Electors by Male & Female

Year	Male	Female	Others	Total	Year	Male	Female	Others	Total
2019 PE	108603	111098	0	219701	1993 AE	60603	61072	-	121675
2018 AE	106746	108515	1	215262	1990 AE	56204	56874	-	113078
2014 PE	103264	103954	2	207220	1985 AE	41744	42897	-	84641
2013 AE	99801	99986	2	199789	1980 AE	34755	35720	-	70475
2009 PE	81907	81294	-	163201	1977 AE	31780	33367	-	65147
2008 AE	79156	78896	-	158052	1972 AE	28980	30176	-	59156
2004 PE	-	-	-	-	1967 AE	-	-	-	52282
2003 AE	74030	74486	-	148516	1962 AE	-	-	-	48437
1999 PE	-	-	-	-	1957 AE	-	-	-	83135
1998 AE	64862	66845	-	131707	1952 AE	-	-	-	-

Number of Electors

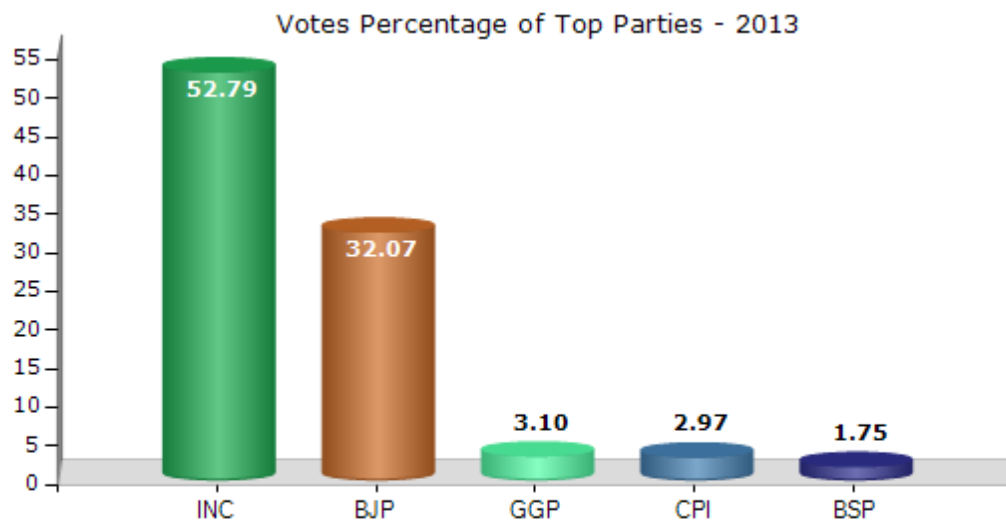


Note : AE : Assembly Election, PE : Assembly Segment of Parliamentary Election

Historical Summary Election Results

Summary Result of Assembly Election - 2013

Candidate Name	Party	Votes	Votes %
Sanjay Uieke	INC	82419	52.79
Bhagat Singh Netam	BJP	50067	32.07
Shankar Shah Walke Charan Singh Walke	GGP	4842	3.1
Ka. Ashok Kumar Masih	CPI	4641	2.97
Miss. Asha Warkade	BSP	2733	1.75
Vinod Kushre (Sach Bol)	IND	2049	1.31
Hare Singh Pusham	IND	1662	1.06
Ram Singh Tekam	IND	1627	1.04
Bairag Singh Tekam	IND	1210	0.78
	NOTA	4873	3.12



Polling Station Level Election Results

Number and Name of Polling Stations (PS) (2018)

Number of Polling Stations	Name of Polling Stations	Number of Polling Stations	Name of Polling Stations
1	Shaskiy Prathmik Shala Bhavan Pandutala	22	Shaskiy Prathmik.Shala Bhawan Topala
2	Shaskiy Prathmik Shala Bhawan Mahuaatola	23	Shaskiy Prathmik.Shala Bhawan Mana
3	Shaskiy Prathmik Shala Bhavan Chartola	24	Shaskiy Prathmik.Shala Bhawan Lapati
4	Shaskiy Prathmik.Shala Bhawan Hatta Rai	25	Shaskiy Prathmik.Shala Bhawan Kadla
5	Shaskiy Prathmik Shala Bhawan Khirsadi V.Gram.	26	Shaskiy Prathmik.Shala Bhawan Bhalapuri
6	Shaskiy Madhymik Shala Bhawan Dudva	27	Shaskiy Prathmik.Shala Bhawan Balaganv
7	Shaskiy Prathmik Shala Bhawan Sanjari	28	Shaskiy Madhyamik Shala Bhawan Gadhi
8	Shaskiy Prathmik Shala Bhawan Parsamau	29	Shaskiy Prathmik.Shala Bhawan Gadhi
9	Govt Primery School Chaitutola	30	Shaskiy Prathmik Shala Bhawan Thakurtola Gadi
10	Shaskiy Prathmik Shala Bhawan Alna	31	Shaskiy Prathmik.Shala Bhawan Kukarra
11	Gram Panchayat Bhavan Alna	32	Shaskiya Prathmik Shala Bhawan Kukara Sarpanch Tola
12	Shaskiy Prathmik Shala Bhawan Koyalikhapa (Amatola)	33	Shaskiy Prathmik.Shala Bhawan Pondi Rai.
13	Shaskiy Prathmik Shala Bhawan Koyalikhapa	34	Shaskiy Navin Madhymik.Shala Bhawan Arandi
14	Shaskiy Prathmik Shala Bhawan Dhiri	35	Shaskiy Navin Prathmik.Shala Bhawan Boda
15	Shaskiy Prathmik Shala Bhavan Semarkhero	36	Shaskiy Prathmik.Shala Bhawan Aganatarra
16	Shaskiy Prathmik Shala Bhawan Mohrai	37	Shaskiya Prathmik.Shala Bhawan Kuganv
17	Shaskiy Prathmik Shala Bhavan Ghuitola	38	Shaskiy Prathmik.Shala Bhawan Ramhepur
18	Shaskiy Prathmik Shala Bhawan Patva	39	Shaskiy. Higher Secondry Vidhyalay Khajra
19	Shaskiy Prathmik Shala Bhavan Chhatarpur	40	Shaskiy Prathmik Shala Bhavan Saraitola (Khajra)
20	Shaskiy Madhymik Shala Bhawan Samariya	41	Shaskiy Prathmik Shala Bhawan Sijhora
21	Gram Panchyat Bhawan Jaitpuri	42	Shaskiy Madhyamik Shala Bhawan Sijora

Contd....

Polling Station Level Election Results

Polling Station-wise Votes Secured by Overall Top Five Parties in Baihar Assembly in Assembly Election (AE) under Balaghat Parliamentary Constituency in Madhya Pradesh (2018)

Number of Polling Station	Winner - Sanjay Uikey (INC)	Runner-up - Anupama Netam (BJP)	3rd - Thakur Gopal Singh Kushare (GGP)	4th - Ashok Masih Dhurwey (CPI)	5th - Dilan Singh Kodape (AAP)	NOTA	Other	Total Votes Secured
36	84	123	228	8	15	16	11	485
37	125	169	328	4	26	16	22	690
38	165	351	159	8	8	22	14	727
39	191	165	209	5	24	13	17	624
40	211	61	51	3	8	13	10	357
41	108	164	193	6	16	21	13	521
42	161	45	204	2	12	16	8	448
43	136	68	211	6	9	18	12	460
44	410	338	28	4	4	14	15	813
45	214	237	4	8	3	17	22	505
46	334	416	48	15	14	22	30	879
47	325	157	13	6	1	11	8	521
48	346	487	22	7	11	14	21	908
49	219	172	39	3	1	10	11	455
50	270	92	3	1	2	4	7	379
51	220	367	39	5	2	28	12	673
52	423	81	23	4	2	9	14	556
53	92	25	117	2	9	9	13	267
54	466	51	74	5	4	27	123	750
55	478	125	102	2	2	22	43	774
56	408	96	73	1	5	11	39	633
57	492	80	42	6	6	22	16	664
58	266	23	148	0	16	1	12	466
59	311	45	157	7	17	19	34	590
60	57	54	258	7	24	15	28	443
61	382	154	60	9	8	9	18	640
62	187	256	144	10	13	18	28	656
63	330	283	18	6	8	27	19	691
64	220	371	59	15	8	24	35	732
65	228	188	12	2	2	2	40	474
66	208	295	21	9	1	10	37	581
67	193	293	15	4	12	16	10	543
68	198	308	17	4	2	9	11	549
69	462	317	32	8	4	13	20	856
70	291	394	0	3	0	3	2	693

Contd....

Polling Station Level Election Results

Winner, Runner-up and 3rd Party Position & Winning Margin According to Polling Stations in Baihar Assembly in Assembly Election (AE) under Balaghat Parliamentary Constituency in Madhya Pradesh (2018)

Polling Station Number	Winner Party	Winner Votes (%)	Runner-up Party	Runner-up Votes (%)	Winning Margin Votes (%)	Third Party	Third Party Votes (%)	Other Votes (%)
67	BJP	293 (53.96)	INC	193 (35.54)	100 (18.42)	GGP	15 (2.76)	42 (7.73)
68	BJP	308 (56.1)	INC	198 (36.07)	110 (20.03)	GGP	17 (3.1)	26 (4.74)
69	INC	462 (53.97)	BJP	317 (37.03)	145 (16.94)	GGP	32 (3.74)	45 (5.26)
70	BJP	394 (56.85)	INC	291 (41.99)	103 (14.86)	CPI	3 (0.43)	5 (0.72)
71	INC	217 (47.17)	BJP	199 (43.26)	18 (3.91)	GGP	18 (3.91)	26 (5.65)
72	BJP	286 (57.2)	INC	182 (36.4)	104 (20.8)	GGP	8 (1.6)	24 (4.8)
73	BJP	210 (47.73)	INC	206 (46.82)	4 (0.91)	GGP	6 (1.36)	18 (4.09)
74	INC	153 (50.16)	BJP	121 (39.67)	32 (10.49)	GGP	10 (3.28)	21 (6.89)
75	BJP	358 (57.56)	INC	237 (38.1)	121 (19.46)	CPI	6 (0.96)	21 (3.38)
76	BJP	238 (62.47)	INC	118 (30.97)	120 (31.5)	GGP	5 (1.31)	20 (5.25)
77	INC	395 (54.71)	BJP	247 (34.21)	148 (20.5)	GGP	31 (4.29)	49 (6.79)
78	BJP	425 (54.28)	INC	256 (32.69)	169 (21.59)	GGP	43 (5.49)	59 (7.54)
79	INC	350 (56.63)	GGP	158 (25.57)	192 (31.06)	BJP	34 (5.5)	76 (12.3)
80	BJP	497 (66.89)	INC	192 (25.84)	305 (41.05)	GGP	13 (1.75)	41 (5.52)
81	INC	191 (49.61)	BJP	97 (25.19)	94 (24.42)	GGP	71 (18.44)	26 (6.75)
82	INC	185 (51.1)	BJP	110 (30.39)	75 (20.71)	GGP	49 (13.54)	18 (4.97)
83	INC	530 (76.7)	BJP	71 (10.27)	459 (66.43)	GGP	43 (6.22)	47 (6.8)
84	INC	404 (53.09)	BJP	311 (40.87)	93 (12.22)	GGP	13 (1.71)	33 (4.34)
85	BJP	281 (64.9)	INC	125 (28.87)	156 (36.03)	CPI	11 (2.54)	16 (3.7)
86	BJP	452 (78.47)	INC	101 (17.53)	351 (60.94)	CPI	9 (1.56)	14 (2.43)
87	BJP	250 (61.12)	INC	107 (26.16)	143 (34.96)	AAP	11 (2.69)	41 (10.02)
88	BJP	253 (42.95)	INC	232 (39.39)	21 (3.56)	GGP	51 (8.66)	53 (9)
89	INC	509 (69.06)	BJP	140 (19)	369 (50.06)	GGP	32 (4.34)	56 (7.6)
90	INC	409 (71.38)	BJP	81 (14.14)	328 (57.24)	GGP	55 (9.6)	28 (4.89)
91	GGP	57 (55.34)	INC	37 (35.92)	20 (19.42)	BJP	6 (5.83)	3 (2.91)
92	INC	398 (61.9)	BJP	187 (29.08)	211 (32.82)	GGP	29 (4.51)	29 (4.51)
93	INC	324 (46.82)	BJP	227 (32.8)	97 (14.02)	GGP	67 (9.68)	74 (10.69)
94	INC	329 (75.98)	BJP	44 (10.16)	285 (65.82)	GGP	37 (8.55)	23 (5.31)
95	BJP	192 (43.94)	INC	173 (39.59)	19 (4.35)	GGP	39 (8.92)	33 (7.55)
96	INC	396 (56.98)	BJP	264 (37.99)	132 (18.99)	GGP	13 (1.87)	22 (3.17)
97	INC	209 (70.13)	BJP	66 (22.15)	143 (47.98)	GGP	10 (3.36)	13 (4.36)
98	INC	353 (67.5)	BJP	134 (25.62)	219 (41.88)	GGP	16 (3.06)	20 (3.82)
99	BJP	330 (48.18)	INC	322 (47.01)	8 (1.17)	GGP	6 (0.88)	27 (3.94)

Contd....

Socio-Economic Amenities - Rural

Access to Education Facilities

Particulars	Number of Village (% of Population)				
	Available	Not Available	If Not Available (Distance of Nearest Facility)		
			A	B	C
Govt. Primary School	311 (97)	55 (3)	19 (1)	7 (1)	6 (1)
Private Primary School	63 (24)	303 (76)	0 (0)	0 (0)	0 (0)
Govt. Middle School	124 (57)	242 (43)	135 (27)	53 (8)	12 (2)
Private Middle School	29 (16)	337 (84)	0 (0)	0 (0)	0 (0)
Govt. Secondary School	34 (21)	332 (79)	118 (36)	121 (26)	46 (8)
Private Secondary School	7 (4)	359 (96)	1 (0)	1 (0)	0 (0)
Govt. Senior Secondary School	10 (9)	356 (91)	84 (29)	113 (28)	104 (22)
Private Senior Secondary School	3 (3)	363 (97)	1 (0)	0 (0)	2 (0)
Govt. Arts and Science Degree College	0 (0)	366 (100)	3 (1)	13 (3)	201 (62)
Private Arts and Science Degree College	0 (0)	366 (100)	0 (0)	0 (0)	0 (0)
Govt. Engineering College	0 (0)	366 (100)	0 (0)	0 (0)	69 (16)
Private Engineering College	0 (0)	366 (100)	0 (0)	0 (0)	0 (0)
Govt. Medicine College	0 (0)	366 (100)	0 (0)	0 (0)	148 (33)
Private Medicine College	0 (0)	366 (100)	0 (0)	0 (0)	0 (0)
Govt. Management Institute	0 (0)	366 (100)	0 (0)	0 (0)	89 (18)
Private Management Institute	0 (0)	366 (100)	0 (0)	0 (0)	0 (0)
Govt. Polytechnic	0 (0)	366 (100)	0 (0)	1 (0)	345 (99)
Private Polytechnic	0 (0)	366 (100)	0 (0)	0 (0)	0 (0)
Govt. Vocational Training School/ITI	1 (0)	365 (100)	0 (0)	2 (0)	341 (98)
Private Vocational Training School/ITI	0 (0)	366 (100)	0 (0)	0 (0)	0 (0)
Govt. Non Formal Training Centre	1 (0)	365 (100)	0 (0)	4 (1)	338 (97)
Private Non Formal Training Centre	0 (0)	366 (100)	0 (0)	0 (0)	0 (0)
Govt. School For Disabled	0 (0)	366 (100)	1 (0)	0 (0)	141 (36)
Private School For Disabled	0 (0)	366 (100)	0 (0)	0 (0)	1 (1)
Government Others	0 (0)	366 (100)	0 (0)	1 (0)	364 (100)
Private Others	0 (0)	366 (100)	0 (0)	0 (0)	0 (0)

Note : Distance A : Less than 5 km; B : Between 5-10 km; C : 10+ km.; Source : Data Analysis is based on 2011 Census.

DISCLAIMER

The Terms of Use and Disclaimer of Datanet India Private Limited (hereinafter referred to as "Datanet") for use of this analysis report of **Baihar Assembly Constituency (Baihar Vidhan Sabha)** :-

1. **Assembly Factbook™** is a Registered Trade Mark owned by Datanet.
2. All the maps are sketched and graphical representation only and have not been drawn to the scale and also not to represent the actual geographical area or boundary of the unit.
3. The data for the aforesaid analysis is based on authentic sources and has been culled from the various publications of Census, CSO and NSSO for district and block level data, various central and state government departments, Central & State Elections Commissions and the concerned Returning Officers' releases, Electoral Rolls, Election results and allied publications, internal assessment, surveys, estimates and analysis. Therefore, certain adjustment of data at micro level may have been done to arrive closer to the macro data.
4. Data have been provided on an "As Is" and "As AVAILABLE" basis
5. The colours shown in the maps or diagram and charts of a particular party, alliance or AC are indicative and do not represent them.
6. This publication which includes maps, sheets, graphs and data would be the property under copyright of Datanet only. The user may use these for its internal study, analysis and research purposes. It's public display, re-selling or any commercial uses by the user are not allowed.
7. Datanet has taken due care and caution in compilation and processing of data and allied information, but does not guarantee the accuracy, adequacy or completeness of any information/analysis and will be not responsible for any errors or omissions or for the results obtained from the use of such information/analysis.
8. All the contents for the publication have been culled from various authentic sources and Datanet reasonably believes such sources to be reliable, but does not make any representations, express or implied as to the accuracy or fitness of use of such information. The information or contents of the information/analysis do not constitute advice and should not be relied upon in making (or refraining from making) any decision. Any reliance placed upon the information provided by Datanet is the sole responsibility and strictly at the user's risk.
9. In no event will Datanet be liable for any damages (including, without limitation, damages for loss of business projects, or loss of profits) arising in contract, tort or otherwise from the use of or inability to use any of its contents, or from any action taken (or refrained from being taken) as a result of using the analysis or any of its contents. Datanet its directors, owners, editors, officials, employees, distributor and agents or any associate will not be liable for any errors in the information contained or any consequences arising from the use of the contents of the provided information/analysis.
10. If any provision of these terms and conditions is held invalid or illegal or unenforceable for any reason by any court of competent jurisdiction, such provision shall be severed and the remainder of provisions of the terms and conditions shall continue in full force and effect as if the Term of Use had been executed with the invalid, illegal or unenforceable provision eliminated.
11. If there are any discrepancies in the information provided, please bring it to attention of Datanet for suitable rectification measures.

Buy Online This Complete Book At
Indiastat Publication Book Store

www.indiastatpublications.com

or go directly at

[http://www.indiastatpublications.com/
Assembly_factbook/Madhya_Pradesh/Balaghat/ Baihar](http://www.indiastatpublications.com/Assembly_factbook/Madhya_Pradesh/Balaghat/Baihar)



 **indiastat**elections

