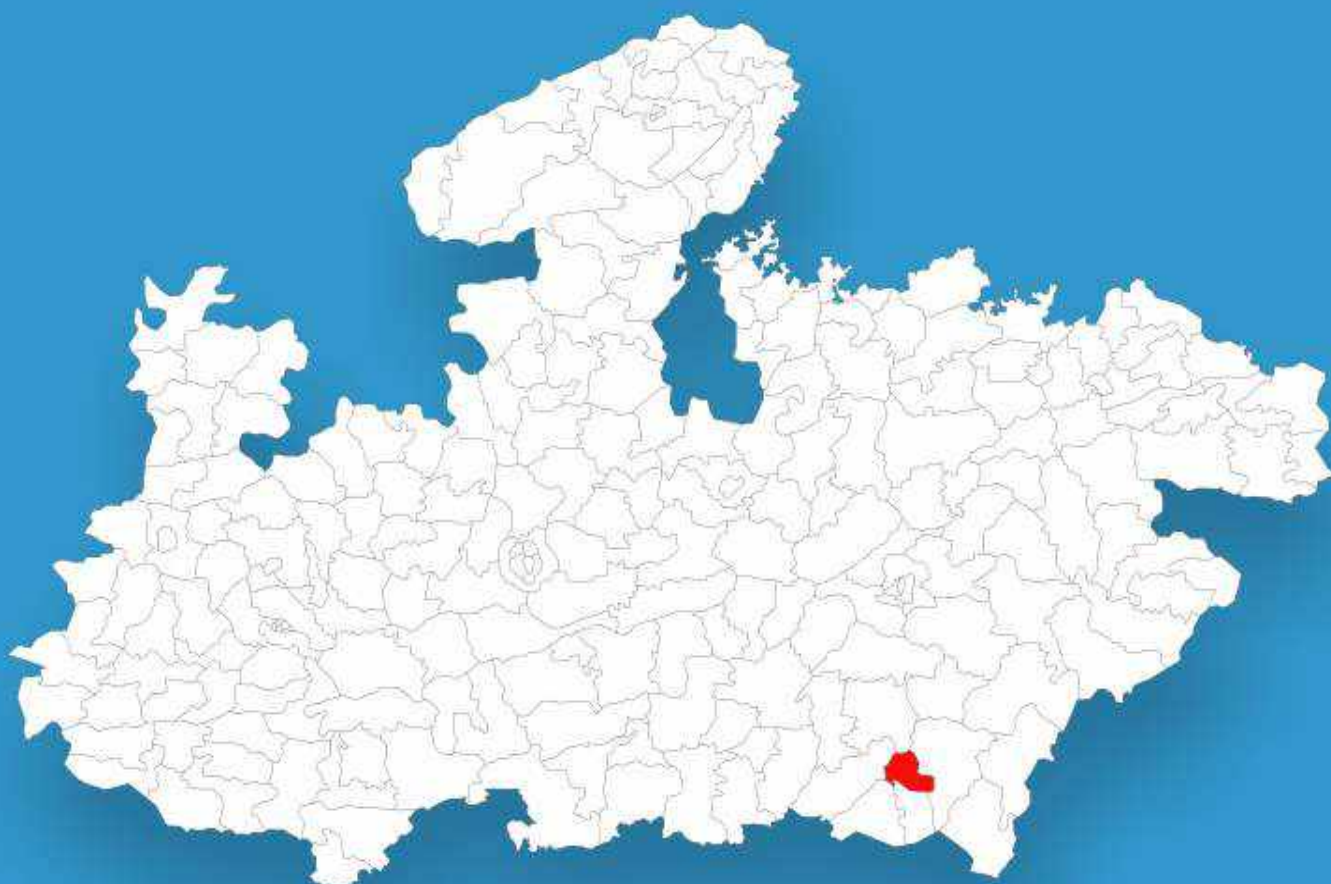




Madhya Pradesh

Assembly Factbook™

Balaghat Assembly Constituency



Key Electoral Data of Balaghat
Assembly Constituency (Vidhan Sabha)

Madhya Pradesh

Assembly Factbook™

Balaghat Assembly Constituency



Balaghat Vidhan Sabha

Editor & Director

Dr. R.K. Thukral

Research Editor

Dr. Shafeeq Rahman

Compiled, Researched and Published by Datanet India Pvt. Ltd.

D-100, 1st Floor,

Okhla Industrial Area, Phase-I,
New Delhi- 110020.

Ph.: 91-11- 43580781-84

Email : support@indiastatpublications.com

Website : www.indiastatelections.com

Online Book Store :

www.indiastatpublications.com

Report No. : AFB/MP-111-0125

ISBN : 978-93-87165-07-6

First Edition : January, 2018

Eighth Updated Edition : January, 2025

Price : Rs. 11500/-

US\$ 310

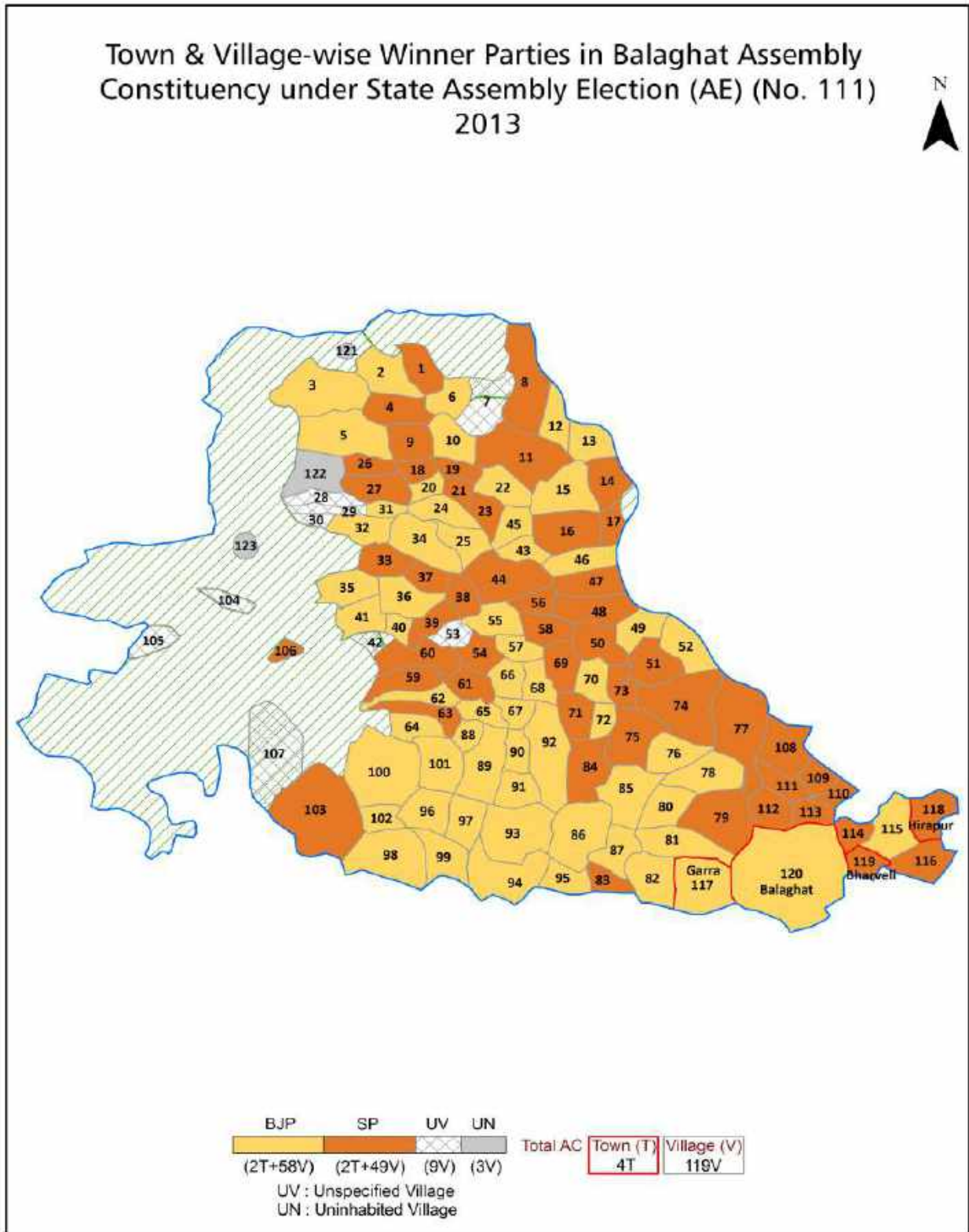
© Datanet India Pvt. Ltd.

All rights reserved. No part of this book may be reproduced, stored in a retrieval system or transmitted in any form or by any means, mechanical photocopying, photographing, scanning, recording or otherwise without the prior written permission of the publisher. Please refer to Disclaimer at page no. 219 for the use of this publication.

Printed in India

No.	Particulars	Page No.
	Introduction	
1	Assembly Constituency - (Vidhan Sabha) at a Glance Features of Assembly as per Delimitation Commission of India (2008)	1-2
	Location and Political Maps	
2	Location Map Boundaries of Assembly Constituency - (Vidhan Sabha) in District Boundaries of Assembly Constituency under Parliamentary Constituency - (Lok Sabha) Town & Village-wise Winner Parties- 2024, 2023, 2019, 2018, 2014, 2013, 2009 and 2008	3-11
	Administrative Setup (2011)	
3	District Sub-district Towns Villages Inhabited Villages Uninhabited Villages Village Panchayat Intermediate Panchayat	12-18
	Demographics (2011)	
4	Population Households Rural/Urban Population Towns and Villages by Population Size Sex Ratio (Total & 0-6 Years) Religious Population Social Population Literacy Rate	19-20
	Electoral Features	
5	Important Dates of Last Elections Held Electors by Gender Service Electors Voters Voters Turnout Polling Stations & Average Number of Electors per Polling Station Electors by Age Group Present Elected Representatives	21-26
	Historical Summary Election Results	
6	Vote Share of Major Parties Winning Margin (Number & Percentage) Polarity of Parties Summary Result of Assembly Segment of Parliamentary Elections 2024, 2019, 2014, 2009, 2004 and 1999 Summary Result of Assembly Elections 2023, 2018, 2013, 2008, 2003, 1998, 1993, 1990, 1985, 1980, 1977, 1972, 1967, 1962, 1957 and 1952	27-50
	Polling Station Level Election Results	
7	Name and Number of Polling Station 2024, 2023, 2019, 2018, 2014, 2013, 2009 and 2008 Polling Station-wise Electors, Voters & Voters Turnout 2024, 2023, 2019, 2018, 2014, 2013, 2009 and 2008 Polling Station wise Elections Results 2024, 2023, 2019, 2018, 2014, 2013, 2009 and 2008	51-197
	Share of Assembly Constituency	
8	Share of Assembly Constituency - (Vidhan Sabha) in State, District and Parliamentary Constituency - (Lok Sabha)	198
	Socio-Economic Amenities (2011)	
9	Access to Administrative Units Agricultural, Manufacturing and Industrial Commodities Demographic Indicators Education Health & Manpower Drinking Water Supply Sanitation Entertainment and Recreations Infrastructure Power Food Allocation Distribution and Marketing of Agriculture Commodities Infrastructure Transport and Road Infrastructure Communication Banking and Financial Services Land Use Irrigation Source	200-214
10	Abbreviation & Sources	216-217
11	Disclaimer	219

Location & Political Map



Administrative Setup

List of Village Panchayat & Intermediate Panchayat (Block) Name - 2011

Village Name	Village Panchayat Name	Intermediate Panchayat Name
Ameda	Ameda	Balaghat
Amoli	Amoli	Lalbarra
Atri	Atri	Lalbarra
Awaliyakanhar	Awaliyakanhar	Lalbarra
Awlajhari	Awalajhari	Balaghat
Babariya	Babariya	Lalbarra
Badgaon	Badgaon	Lalbarra
Bagdehi	Bagdehi	Lalbarra
Bagholi	Bagholi	Lalbarra
Bagholi	Bagholi	Balaghat
Bahegaon	Bahegaon	Lalbarra
Bahiyatikur	Bahiyatikur	Lalbarra
Bakoda	Bakoda	Lalbarra
Balharpur	Balharpur	Lalbarra
Bamhani	Bamhani	Lalbarra
Bandri	Bandri	Lalbarra
Barbaspur	Dongriya	Lalbarra
Barghat	Mohgaon (Bori)	Lalbarra
Beharai	Beharai	Lalbarra
Belgaon	Belgaon	Lalbarra
Bhandamurri	Bhandamurri	Lalbarra
Bhatera	Bhatera	Balaghat
Birsula	Birsola	Lalbarra
Bithali	-	Lalbarra
Boda	Boda	Balaghat
Bori	Bori	Lalbarra
Botta	Bandri	Lalbarra
Butte (Hazari)	Butta (H)	Lalbarra
Chandpuri	Chandpuri	Lalbarra

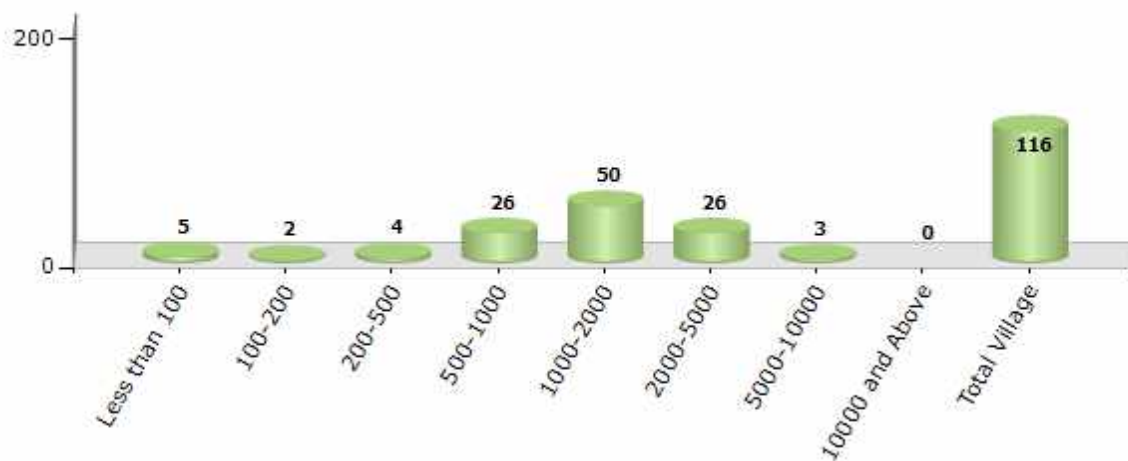
Contd....

Demographics

Number of Villages by Population Size - 2011

Less than 100	100-200	200-500	500-1000	1000-2000	2000-5000	5000-10000	10000 and Above	Total Village
5	2	4	26	50	26	3	0	116

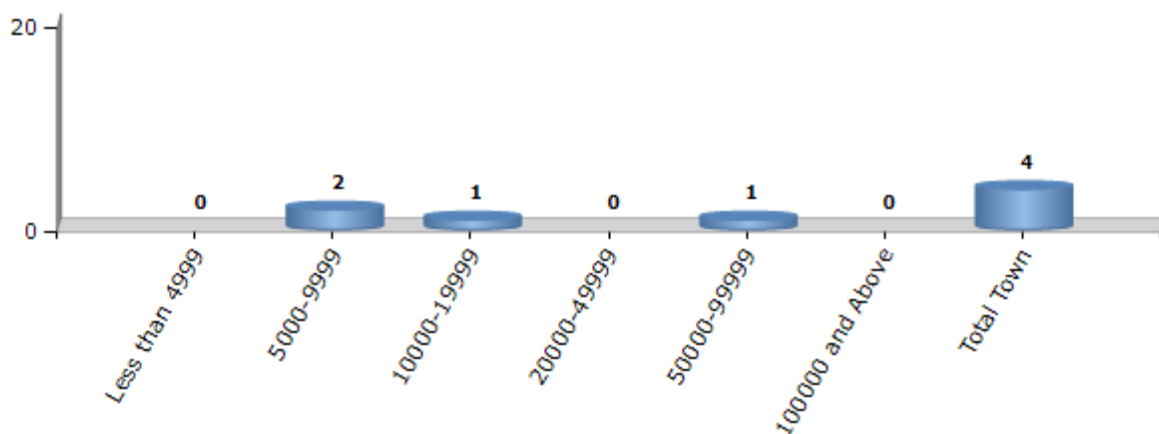
Number of Villages by Population Size - 2011



Number of Towns by Population Size - 2011

Less than 4999	5000-9999	10000-19999	20000-49999	50000-99999	100000 and Above	Total Town
0	2	1	0	1	0	4

Number of Towns by Population Size - 2011

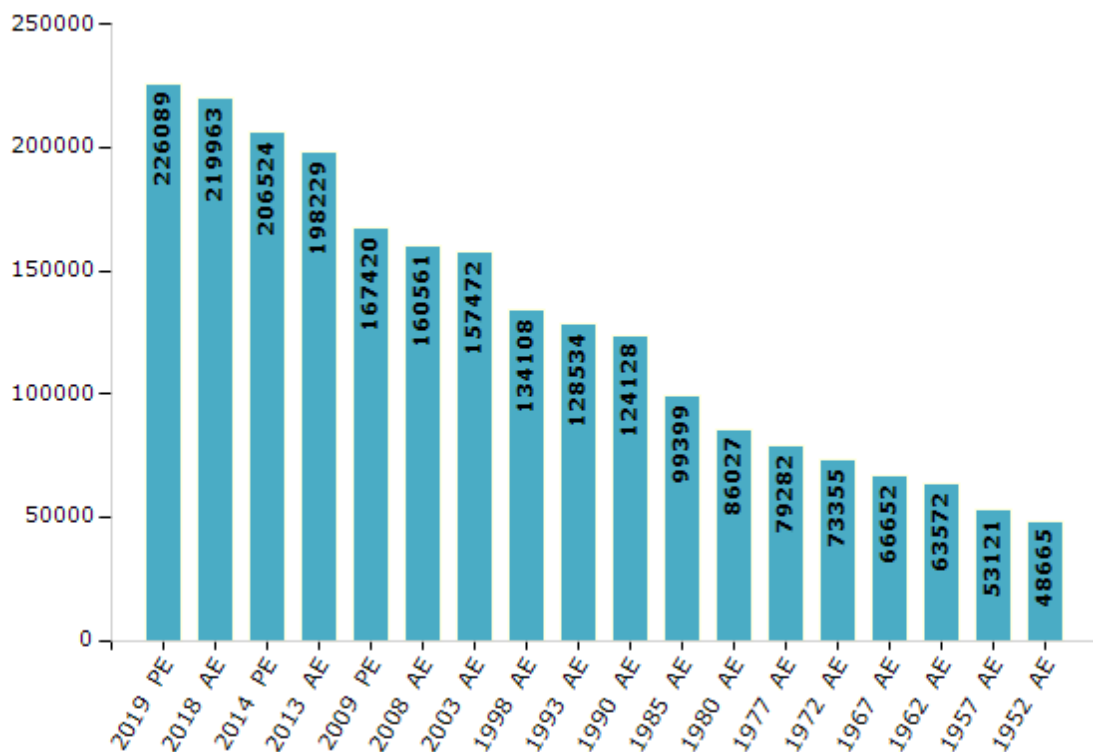


Electoral Features

Electors by Male & Female

Year	Male	Female	Others	Total	Year	Male	Female	Others	Total
2019 PE	112427	113662	0	226089	1993 AE	64509	64025	-	128534
2018 AE	109396	110565	2	219963	1990 AE	62522	61606	-	124128
2014 PE	103648	102875	1	206524	1985 AE	48760	50639	-	99399
2013 AE	99916	98311	2	198229	1980 AE	41870	44157	-	86027
2009 PE	85907	81513	-	167420	1977 AE	38385	40897	-	79282
2008 AE	82317	78244	-	160561	1972 AE	35651	37704	-	73355
2004 PE	-	-	-	-	1967 AE	-	-	-	66652
2003 AE	79093	78379	-	157472	1962 AE	-	-	-	63572
1999 PE	-	-	-	-	1957 AE	-	-	-	53121
1998 AE	67163	66945	-	134108	1952 AE	-	-	-	48665

Number of Electors



Note : AE : Assembly Election, PE : Assembly Segment of Parliamentary Election

Historical Summary Election Results

Summary Result of Assembly Election - 2013

Candidate Name	Party	Votes	Votes %
Gourishankar Chaturbhuji Bisen	BJP	71993	45.24
Anubha Munjare	SP	69493	43.67
Ummed Lilhare	INC	5786	3.64
Chetan Nageshwar	BSP	5660	3.56
Sheelratna Bansod	IND	920	0.58
Sandeep Soni Pita Santram	IND	902	0.57
Ramcharan Lilhare (Patel)	IND	660	0.41
Pandit Rajes Jhumaru	IND	522	0.33
Ashok Urf Pappu Chawla	RSMD	495	0.31
Mahesh Singh Thakur	IND	327	0.21
Mohammad Aabid Quraishi	IND	318	0.2
Arvind Choudhari	IND	256	0.16
Firoz Bhai	IND	190	0.12
Umendra Sirsam	IND	165	0.1
Dhanesvar Shukla	GGP	127	0.08
Kalicharan Vaidya	IND	118	0.07
	NOTA	1189	0.75

Polling Station Level Election Results

Number and Name of Polling Stations (PS) (2018)

Number of Polling Stations	Name of Polling Stations	Number of Polling Stations	Name of Polling Stations
1	Shaskiy Prathmik.Shala Bhawan Bhandamurri	22	Shaskiy Prathmik.Shala Bhawan Pipariya
2	Shaskiy Madhyamik Shala Bhavan Bhandamurri	23	Shaskiy Prathmik.Shala Bhawan Babariya
3	Gram Panchayat.Bhawan Temanikhurd	24	Shaskiy Prathmik Shala Bhavan Babariyatola
4	Shaskiy Naveen Prathmik Shala Bhawan Salebharri	25	Shaskiy Prathmik.Shala Bhawan Katanga
5	Shaskiy Prathmik Shala.Bhawan Ka Aritrikt Kaksha Bazar Chowk Kanjai	26	Shaskiy Prathmik.Shala Bhawan Ghoti
6	Shaskiy Madhayamik.Shala Bhawan Ka Atirikt Kaksha Kanjai	27	Shaskiy Madhyamik.Shala Bhawan Ghoti
7	Shaskiy Prathmik Shala Bhawan Ka Atirikt Kaksh Bandari	28	Shaskiy Prathmik Shala Bhawan Mohgaon (Jam)
8	Gram Panchayat Bhavan Bandri	29	Shaskiy Prathmik.Shala Bhawan Nevaraganv (La.)
9	Shaskiy Prathmik Shala Bhawan Dohra	30	Shaskiy Prathmik.Shala Bhawan Pondi
10	Shaskiya Prathmik.Shala Bhawan Botta	31	Shaskiy Prathmik.Shala Bhawan Ramapuri
11	Shaskiy Prathmik.Shala Bhawan Baheganv	32	Shaskiy Prathmik Shala. Bhawan Ghatolgoan
12	Shaskiy Madhyamik Shala Bhavan Bahegav	33	Shaskiy Prathmik.Shala Bhawan Khurapudi
13	Shaskiy Madhyamik Shala Bhawan.Ka Purvi Bhag Jam	34	Shaskiy Prathmik.Shala Bhawan Patharasahi
14	Shaskiy Prathmik Shala Bhavan Ka Pashchimi Bhag Jaam	35	Gram Panchayat Bhavan Patharsahi
15	Shaskiy Kanya Prathmik Shala Bhawan Jam	36	Shaskiy Prathmik.Shala Bhawan Sihora
16	Gram Panchayat.Bhawan Jam	37	Shaskiy Naveen Prathmik Shala Bhavan Sihora Tola
17	Shaskiy Prathmik Shala Bhavan Jamtola	38	Shaskiy Prathmik.Shala Bhawan Ka Atirikt Kaksh Devaganv
18	Shaskiy Prathmik.Shala Bhawan Ka Atirikt Kaksh Selava	39	Shaskiy Prathmik.Shala Bhawan Dharavasi
19	Gram Panchayat Bhavan Bagdehi	40	Shaskiy Prathmik.Shala Bhawan Mousami
20	Shaskiy Prathmik.Shala Bhawan Khairaganv	41	Shaskiy Prathmik.Shala Bhawan Ranikuthar
21	Navin Shaskiy Madhyamik Shala Bhawan Chhindalai	42	Shaskiy Prathmik.Shala Bhawan Nagapura

Contd....

Polling Station Level Election Results

Polling Station-wise Votes Secured by Overall Top Five Parties in Balaghat Assembly in Assembly Election (AE) under Balaghat Parliamentary Constituency in Madhya Pradesh (2018)

Number of Polling Station	Winner - Gaurishanker Chaturbhuj Bisen (BJP)	Runner-up - Anubha Munjare (SP)	3rd - Vishveshwar Bhagat (INC)	4th - Anurag Chaturmohta (Montu Bhaiya) (IND)	5th - Yogesh Samrite (BSP)	NOTA	Other	Total Votes Secured
36	329	11	72	134	3	2	13	564
37	253	12	84	121	3	0	13	486
38	319	7	160	67	15	2	20	590
39	380	12	387	2	4	6	35	826
40	180	45	244	8	2	8	23	510
41	360	25	66	269	4	0	20	744
42	279	338	96	35	6	3	51	808
43	391	169	99	176	9	5	43	892
44	231	72	126	14	5	5	17	470
45	308	190	141	42	9	1	22	713
46	195	11	200	12	2	3	18	441
47	236	20	289	100	10	8	39	702
48	301	22	235	53	2	4	27	644
49	294	17	196	20	2	2	15	546
50	387	38	456	14	5	7	29	936
51	47	5	167	0	1	1	20	241
52	247	10	302	1	3	12	23	598
53	300	46	276	20	4	4	47	697
54	240	52	182	59	21	5	10	569
55	319	69	80	140	20	0	16	644
56	237	72	173	64	12	5	47	610
57	272	6	250	119	1	20	28	696
58	321	67	107	47	5	2	11	560
59	425	123	134	37	3	0	30	752
60	223	116	303	38	3	1	36	720
61	454	8	213	192	8	2	15	892
62	451	23	51	249	15	2	37	828
63	297	8	47	249	1	0	11	613
64	411	44	52	299	10	2	54	872
65	466	141	213	32	2	2	28	884
66	350	123	179	39	8	4	31	734
67	365	73	192	34	7	6	28	705
68	323	33	218	44	2	23	45	688
69	214	10	369	7	9	9	18	636
70	197	19	443	27	6	4	30	726

Contd....

Polling Station Level Election Results

Winner, Runner-up and 3rd Party Position & Winning Margin According to Polling Stations in Balaghat Assembly in Assembly Election (AE) under Balaghat Parliamentary Constituency in Madhya Pradesh (2018)

Polling Station Number	Winner Party	Winner Votes (%)	Runner-up Party	Runner-up Votes (%)	Winning Margin Votes (%)	Third Party	Third Party Votes (%)	Other Votes (%)
67	BJP	365 (51.77)	INC	192 (27.23)	173 (24.54)	SP	73 (10.35)	75 (10.64)
68	BJP	323 (46.95)	INC	218 (31.69)	105 (15.26)	IND (ACMB)	44 (6.4)	103 (14.97)
69	INC	369 (58.02)	BJP	214 (33.65)	155 (24.37)	SP	10 (1.57)	43 (6.76)
70	INC	443 (61.02)	BJP	197 (27.13)	246 (33.89)	IND (ACMB)	27 (3.72)	59 (8.13)
71	BJP	255 (39.53)	INC	241 (37.36)	14 (2.17)	IND (ACMB)	51 (7.91)	98 (15.19)
72	INC	177 (46.58)	BJP	126 (33.16)	51 (13.42)	IND (ACMB)	30 (7.89)	47 (12.37)
73	BJP	275 (46.22)	INC	158 (26.55)	117 (19.67)	IND (ACMB)	45 (7.56)	117 (19.66)
74	BJP	347 (55.79)	INC	164 (26.37)	183 (29.42)	SP	45 (7.23)	66 (10.61)
75	BJP	499 (51.28)	INC	396 (40.7)	103 (10.58)	IND (ACMB)	38 (3.91)	40 (4.11)
76	IND (ACMB)	295 (43.51)	BJP	185 (27.29)	110 (16.22)	INC	149 (21.98)	49 (7.23)
77	IND (ACMB)	250 (42.74)	BJP	235 (40.17)	15 (2.57)	INC	68 (11.62)	32 (5.47)
78	BJP	272 (48.83)	IND (ACMB)	201 (36.09)	71 (12.74)	INC	32 (5.75)	52 (9.34)
79	IND (ACMB)	320 (46.85)	BJP	284 (41.58)	36 (5.27)	INC	35 (5.12)	44 (6.44)
80	BJP	465 (74.28)	SP	74 (11.82)	391 (62.46)	INC	52 (8.31)	35 (5.59)
81	SP	338 (51.45)	BJP	204 (31.05)	134 (20.4)	IND (ACMB)	44 (6.7)	71 (10.81)
82	SP	402 (66.23)	BJP	121 (19.93)	281 (46.3)	BSP	28 (4.61)	56 (9.23)
83	SP	485 (76.02)	BJP	90 (14.11)	395 (61.91)	IND (ACMB)	32 (5.02)	31 (4.86)
84	BJP	463 (86.06)	SP	37 (6.88)	426 (79.18)	INC	22 (4.09)	16 (2.97)
85	BJP	465 (50.6)	INC	235 (25.57)	230 (25.03)	SP	97 (10.55)	122 (13.28)
86	BJP	335 (44.02)	IND (ACMB)	214 (28.12)	121 (15.9)	SP	85 (11.17)	127 (16.69)
87	BJP	300 (51.72)	IND (ACMB)	152 (26.21)	148 (25.51)	INC	58 (10)	70 (12.07)
88	BJP	223 (45.42)	IND (ACMB)	178 (36.25)	45 (9.17)	INC	43 (8.76)	47 (9.57)
89	BJP	239 (49.48)	IND (ACMB)	147 (30.43)	92 (19.05)	INC	59 (12.22)	38 (7.87)
90	BJP	277 (54.85)	IND (ACMB)	164 (32.48)	113 (22.37)	INC	32 (6.34)	32 (6.34)
91	BJP	316 (44.07)	INC	222 (30.96)	94 (13.11)	IND (ACMB)	89 (12.41)	90 (12.55)
92	BJP	493 (56.34)	INC	283 (32.34)	210 (24)	IND (ACMB)	50 (5.71)	49 (5.6)
93	BJP	360 (42.81)	IND (ACMB)	358 (42.57)	2 (0.24)	SP	43 (5.11)	80 (9.51)
94	BJP	497 (56.09)	IND (ACMB)	310 (34.99)	187 (21.1)	SP	24 (2.71)	55 (6.21)
95	SP	413 (46.93)	BJP	389 (44.2)	24 (2.73)	IND (ACMB)	18 (2.05)	60 (6.82)
96	BJP	142 (44.65)	SP	104 (32.7)	38 (11.95)	INC	34 (10.69)	38 (11.95)
97	SP	744 (75.76)	BJP	94 (9.57)	650 (66.19)	IND (ACMB)	74 (7.54)	70 (7.13)
98	SP	303 (52.24)	BJP	168 (28.97)	135 (23.27)	INC	44 (7.59)	65 (11.21)
99	SP	250 (51.76)	BJP	129 (26.71)	121 (25.05)	INC	40 (8.28)	64 (13.25)

Contd....

Socio-Economic Amenities - Rural

Access to Education Facilities

Particulars	Number of Village (% of Population)				
	Available	Not Available	If Not Available (Distance of Nearest Facility)		
			A	B	C
Govt. Primary School	111 (100)	5 (0)	3 (0)	1 (0)	1 (0)
Private Primary School	23 (33)	93 (67)	0 (0)	0 (0)	0 (0)
Govt. Middle School	63 (75)	53 (25)	42 (22)	5 (2)	1 (0)
Private Middle School	16 (26)	100 (74)	0 (0)	0 (0)	0 (0)
Govt. Secondary School	27 (39)	89 (61)	50 (39)	23 (12)	6 (2)
Private Secondary School	7 (13)	109 (87)	3 (2)	0 (0)	0 (0)
Govt. Senior Secondary School	7 (13)	109 (87)	38 (31)	39 (28)	13 (8)
Private Senior Secondary School	3 (5)	113 (95)	7 (7)	1 (1)	1 (1)
Govt. Arts and Science Degree College	0 (0)	116 (100)	1 (1)	14 (16)	91 (77)
Private Arts and Science Degree College	0 (0)	116 (100)	0 (0)	0 (0)	0 (0)
Govt. Engineering College	0 (0)	116 (100)	0 (0)	0 (0)	40 (28)
Private Engineering College	0 (0)	116 (100)	0 (0)	0 (0)	0 (0)
Govt. Medicine College	0 (0)	116 (100)	0 (0)	0 (0)	84 (74)
Private Medicine College	0 (0)	116 (100)	0 (0)	0 (0)	0 (0)
Govt. Management Institute	0 (0)	116 (100)	0 (0)	0 (0)	76 (67)
Private Management Institute	0 (0)	116 (100)	0 (0)	0 (0)	0 (0)
Govt. Polytechnic	0 (0)	116 (100)	1 (1)	11 (12)	104 (87)
Private Polytechnic	0 (0)	116 (100)	0 (0)	0 (0)	0 (0)
Govt. Vocational Training School/ITI	0 (0)	116 (100)	1 (1)	10 (10)	104 (87)
Private Vocational Training School/ITI	1 (1)	115 (99)	0 (0)	0 (0)	0 (0)
Govt. Non Formal Training Centre	0 (0)	116 (100)	2 (2)	13 (14)	101 (84)
Private Non Formal Training Centre	0 (0)	116 (100)	0 (0)	0 (0)	0 (0)
Govt. School For Disabled	0 (0)	116 (100)	1 (1)	9 (9)	17 (17)
Private School For Disabled	0 (0)	116 (100)	0 (0)	1 (1)	4 (4)
Government Others	0 (0)	116 (100)	3 (4)	11 (11)	102 (85)
Private Others	0 (0)	116 (100)	0 (0)	0 (0)	0 (0)

Note : Distance A : Less than 5 km; B : Between 5-10 km; C : 10+ km.; Source : Data Analysis is based on 2011 Census.

DISCLAIMER

The Terms of Use and Disclaimer of Datanet India Private Limited (hereinafter referred to as "Datanet") for use of this analysis report of **Balaghat Assembly Constituency (Balaghat Vidhan Sabha)** :-

1. **Assembly Factbook™** is a Registered Trade Mark owned by Datanet.
2. All the maps are sketched and graphical representation only and have not been drawn to the scale and also not to represent the actual geographical area or boundary of the unit.
3. The data for the aforesaid analysis is based on authentic sources and has been culled from the various publications of Census, CSO and NSSO for district and block level data, various central and state government departments, Central & State Elections Commissions and the concerned Returning Officers' releases, Electoral Rolls, Election results and allied publications, internal assessment, surveys, estimates and analysis. Therefore, certain adjustment of data at micro level may have been done to arrive closer to the macro data.
4. Data have been provided on an "As Is" and "As AVAILABLE" basis
5. The colours shown in the maps or diagram and charts of a particular party, alliance or AC are indicative and do not represent them.
6. This publication which includes maps, sheets, graphs and data would be the property under copyright of Datanet only. The user may use these for its internal study, analysis and research purposes. It's public display, re-selling or any commercial uses by the user are not allowed.
7. Datanet has taken due care and caution in compilation and processing of data and allied information, but does not guarantee the accuracy, adequacy or completeness of any information/analysis and will be not responsible for any errors or omissions or for the results obtained from the use of such information/analysis.
8. All the contents for the publication have been culled from various authentic sources and Datanet reasonably believes such sources to be reliable, but does not make any representations, express or implied as to the accuracy or fitness of use of such information. The information or contents of the information/analysis do not constitute advice and should not be relied upon in making (or refraining from making) any decision. Any reliance placed upon the information provided by Datanet is the sole responsibility and strictly at the user's risk.
9. In no event will Datanet be liable for any damages (including, without limitation, damages for loss of business projects, or loss of profits) arising in contract, tort or otherwise from the use of or inability to use any of its contents, or from any action taken (or refrained from being taken) as a result of using the analysis or any of its contents. Datanet its directors, owners, editors, officials, employees, distributor and agents or any associate will not be liable for any errors in the information contained or any consequences arising from the use of the contents of the provided information/analysis.
10. If any provision of these terms and conditions is held invalid or illegal or unenforceable for any reason by any court of competent jurisdiction, such provision shall be severed and the remainder of provisions of the terms and conditions shall continue in full force and effect as if the Term of Use had been executed with the invalid, illegal or unenforceable provision eliminated.
11. If there are any discrepancies in the information provided, please bring it to attention of Datanet for suitable rectification measures.

Buy Online This Complete Book At
Datanet India eBooks Store

www.indiastatpublications.com

or go directly at

[http://www.indiastatpublications.com/
Assembly_factbook/Madhya_Pradesh/Balaghat/ Balaghat](http://www.indiastatpublications.com/Assembly_factbook/Madhya_Pradesh/Balaghat/Balaghat)

 **indiastat**elections

