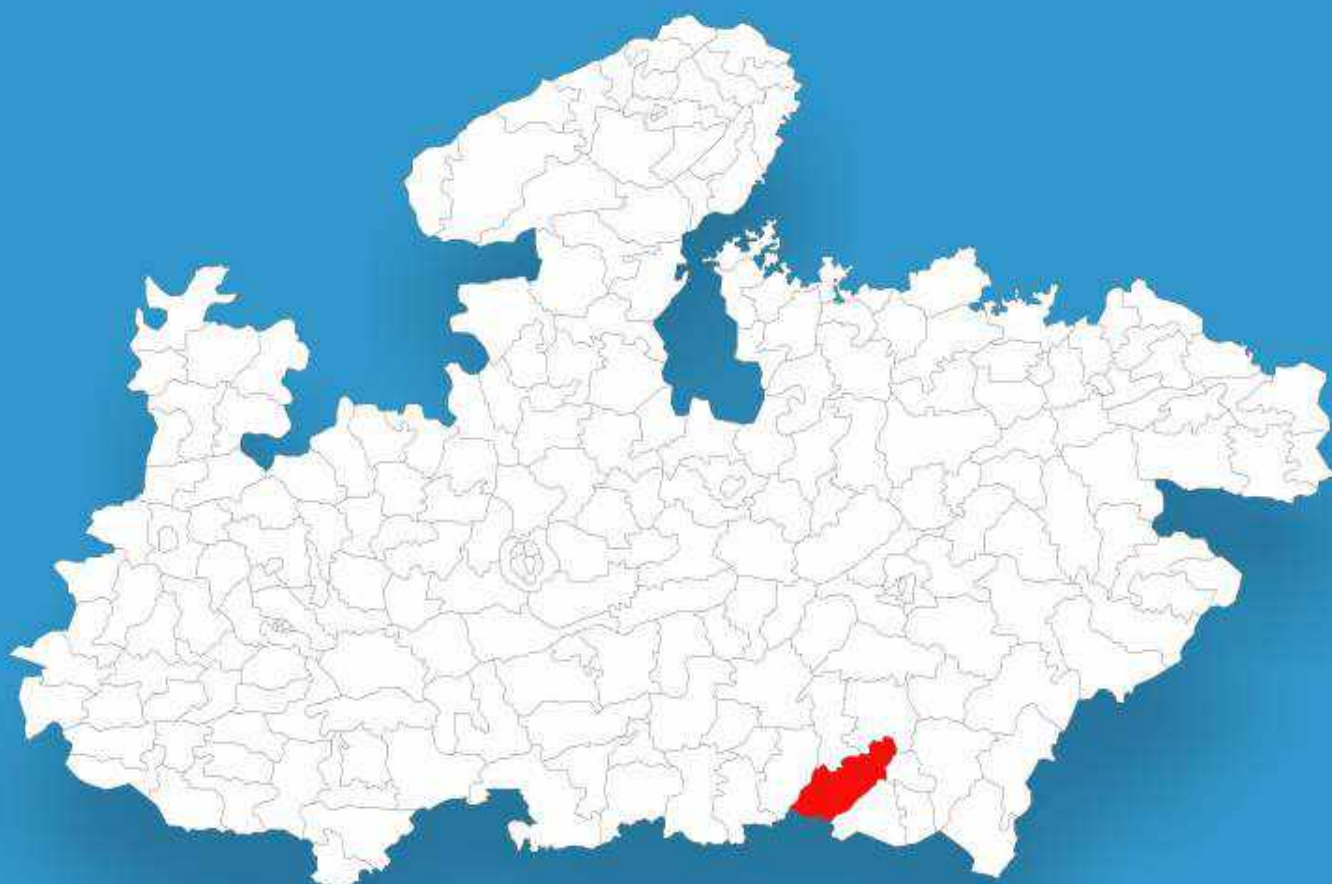




Madhya Pradesh

Assembly Factbook™

Barghat Assembly Constituency



Key Electoral Data of Barghat
Assembly Constituency (Vidhan Sabha)

Madhya Pradesh
Assembly FactbookTM

Barghat Assembly Constituency



Barghat Vidhan Sabha

Editor & Director

Dr. R.K. Thukral

Research Editor

Dr. Shafeeq Rahman

Compiled, Researched and Published by Datanet India Pvt. Ltd.

D-100, 1st Floor,

Okhla Industrial Area, Phase-I,
New Delhi- 110020.

Ph.: 91-11- 43580781-84

Email : support@indiastatpublications.com

Website : www.indiastatelections.com

Online Book Store :

www.indiastatpublications.com

Report No. : AFB/MP-114-0125

ISBN : 978-93-87165-11-3

First Edition : January, 2018

Eighth Updated Edition : January, 2025

Price : Rs. 11500/-

US\$ 310

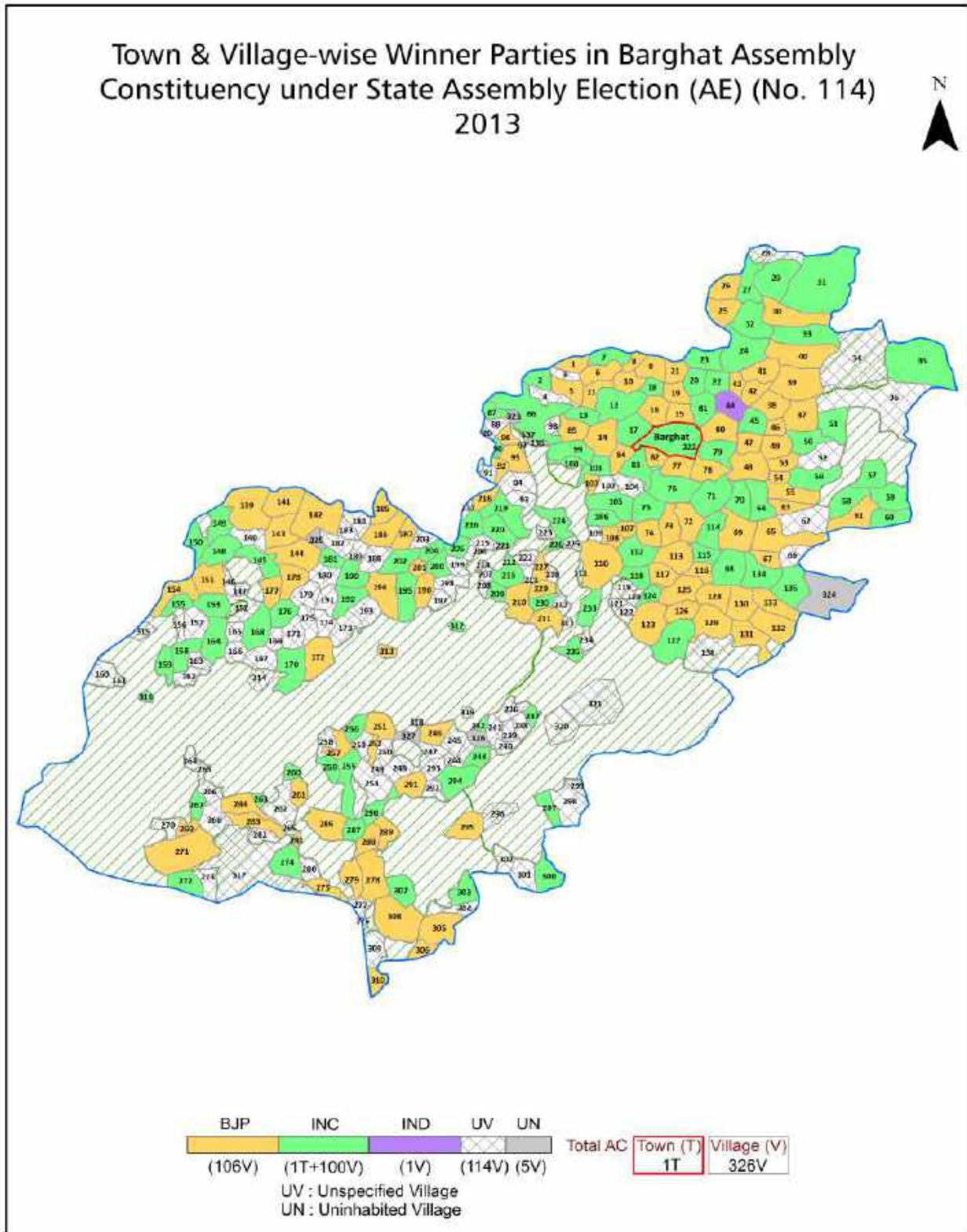
© Datanet India Pvt. Ltd.

All rights reserved. No part of this book may be reproduced, stored in a retrieval system or transmitted in any form or by any means, mechanical photocopying, photographing, scanning, recording or otherwise without the prior written permission of the publisher. Please refer to Disclaimer at page no. 243 for the use of this publication.

Printed in India

No.	Particulars	Page No.
	Introduction	
1	Assembly Constituency - (Vidhan Sabha) at a Glance Features of Assembly as per Delimitation Commission of India (2008)	1-2
	Location and Political Maps	
2	Location Map Boundaries of Assembly Constituency - (Vidhan Sabha) in District Boundaries of Assembly Constituency under Parliamentary Constituency - (Lok Sabha) Town & Village-wise Winner Parties- 2024, 2023, 2019, 2018, 2014, 2013, 2009 and 2008	3-11
	Administrative Setup (2011)	
3	District Sub-district Towns Villages Inhabited Villages Uninhabited Villages Village Panchayat Intermediate Panchayat	12-28
	Demographics (2011)	
4	Population Households Rural/Urban Population Towns and Villages by Population Size Sex Ratio (Total & 0-6 Years) Religious Population Social Population Literacy Rate	29-30
	Electoral Features	
5	Important Dates of Last Elections Held Electors by Gender Service Electors Voters Voters Turnout Polling Stations & Average Number of Electors per Polling Station Electors by Age Group Present Elected Representatives	31-36
	Historical Summary Election Results	
6	Vote Share of Major Parties Winning Margin (Number & Percentage) Polarity of Parties Summary Result of Assembly Segment of Parliamentary Elections 2024, 2019, 2014, 2009, 2004 and 1999 Summary Result of Assembly Elections 2023, 2018, 2013, 2008, 2003, 1998, 1993, 1990, 1985, 1980, 1977, 1972, 1967, 1962, 1957 and 1952	37-60
	Polling Station Level Election Results	
7	Name and Number of Polling Station 2024, 2023, 2019, 2018, 2014, 2013, 2009 and 2008 Polling Station-wise Electors, Voters & Voters Turnout 2024, 2023, 2019, 2018, 2014, 2013, 2009 and 2008 Polling Station wise Elections Results 2024, 2023, 2019, 2018, 2014, 2013, 2009 and 2008	61-221
	Share of Assembly Constituency	
8	Share of Assembly Constituency - (Vidhan Sabha) in State, District and Parliamentary Constituency - (Lok Sabha)	222
	Socio-Economic Amenities (2011)	
9	Access to Administrative Units Agricultural, Manufacturing and Industrial Commodities Demographic Indicators Education Health & Manpower Drinking Water Supply Sanitation Entertainment and Recreations Infrastructure Power Food Allocation Distribution and Marketing of Agriculture Commodities Infrastructure Transport and Road Infrastructure Communication Banking and Financial Services Land Use Irrigation Source	224-238
10	Abbreviation & Sources	240-241
11	Disclaimer	243

Location & Political Map



Administrative Setup

List of Village Panchayat & Intermediate Panchayat (Block) Name - 2011

Village Name	Village Panchayat Name	Intermediate Panchayat Name
Bihiriya	Kalbodi	Kurai
Birholi	Birholi	Barghat
Bori Kalan	Borikalan	Barghat
Bori Khurd	Borikhurd	Barghat
Bormara	Bichua Mal	Kurai
Brukгани Ryt.	Tuiyapar	Kurai
Buddi	Buddi	Kurai
Budhena Kalan	Budhenakalan	Barghat
Budhenu Khurd	Budhenakhurd	Barghat
Butte	Pindrai Butte	Kurai
Chakki Khamriya	Chakkikhamaria	Kurai
Chamarwahi	Mau	Barghat
Chandarpur	Chandarpur	Kurai
Chargaon	Sarasdol	Kurai
Chhapara	Chhapara	Barghat
Chhitapar	Cheetapar	Kurai
Chichaldoh Ryt.	Kudwa	Kurai
Chichaldohmal	Kudwa	Kurai
Chikhla	Thanwarjhodi	Kurai
Chikhlapani	Chandarpur	Kurai
Chikhli	Sarasdol	Kurai
Chikhli	Chikhli	Kurai
Chimna Khari	Chimnakhari	Barghat
Chirchira	Tikari(Amagarh)	Barghat
Chirchira	Chirchira	Barghat
Dalal	Mundapar	Kurai
Damjhir	Partapur	Kurai
Dangitola	Peeparwani	Kurai
Darasikalan	Darasikalan	Kurai

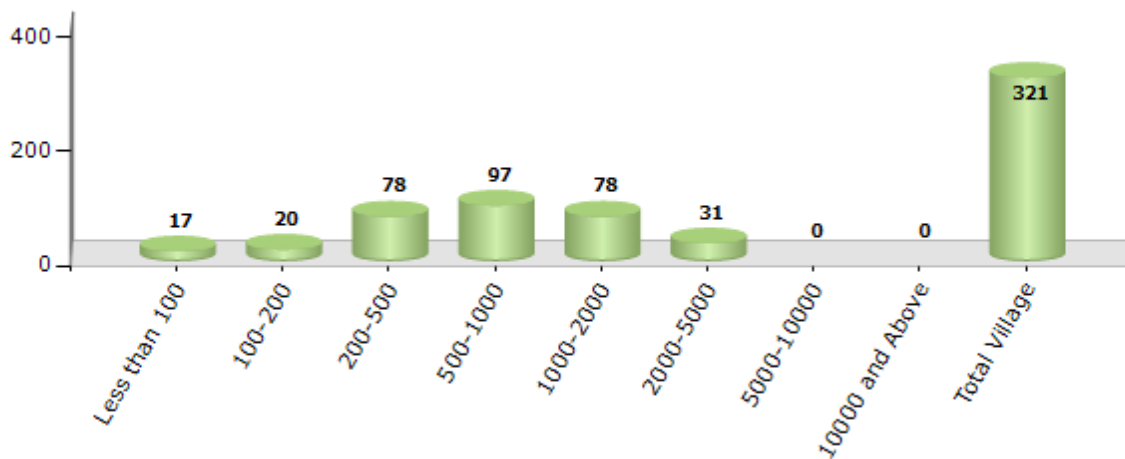
Contd....

Demographics

Number of Villages by Population Size - 2011

Less than 100	100-200	200-500	500-1000	1000-2000	2000-5000	5000-10000	10000 and Above	Total Village
17	20	78	97	78	31	0	0	321

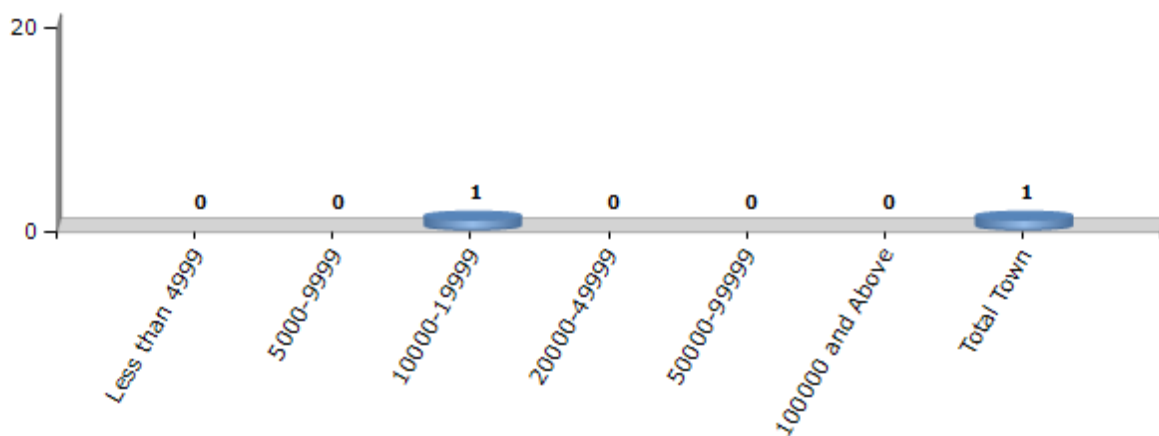
Number of Villages by Population Size - 2011



Number of Towns by Population Size - 2011

Less than 4999	5000-9999	10000-19999	20000-49999	50000-99999	100000 and Above	Total Town
0	0	1	0	0	0	1

Number of Towns by Population Size - 2011

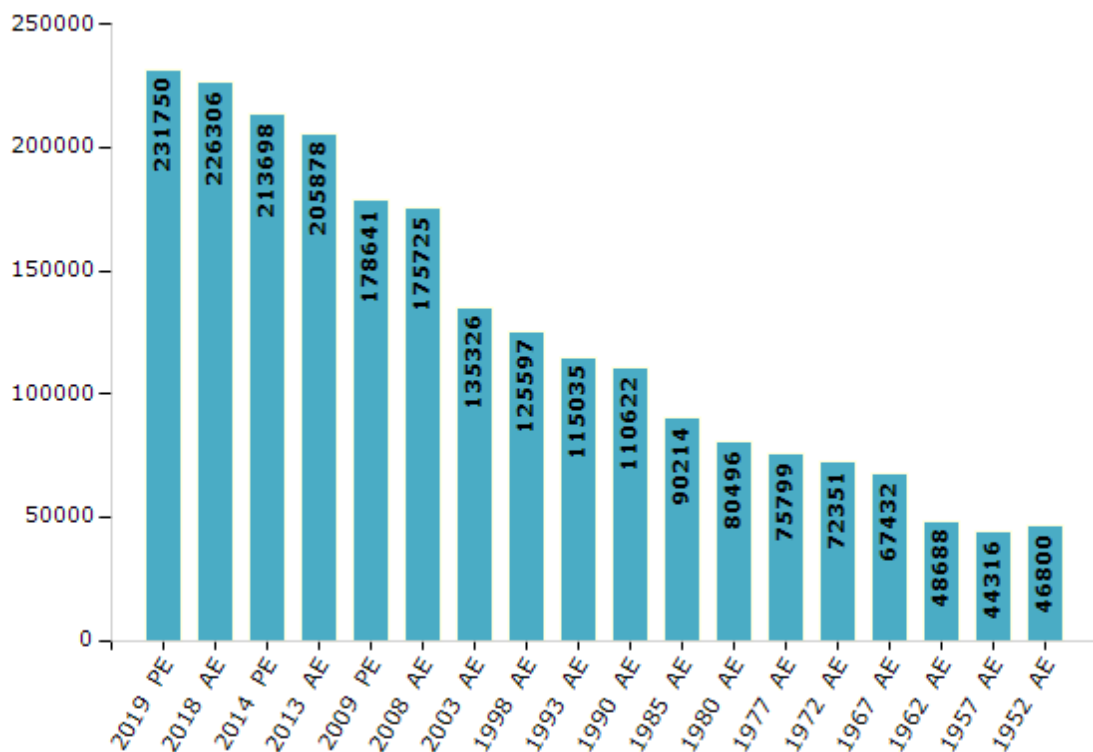


Electoral Features

Electors by Male & Female

Year	Male	Female	Others	Total	Year	Male	Female	Others	Total
2019 PE	115647	116101	2	231750	1993 AE	56511	58524	-	115035
2018 AE	112998	113306	2	226306	1990 AE	54543	56079	-	110622
2014 PE	106948	106747	3	213698	1985 AE	43397	46817	-	90214
2013 AE	103569	102306	3	205878	1980 AE	38307	42189	-	80496
2009 PE	90369	88272	-	178641	1977 AE	36229	39570	-	75799
2008 AE	88760	86965	-	175725	1972 AE	34727	37624	-	72351
2004 PE	-	-	-	-	1967 AE	-	-	-	67432
2003 AE	67034	68292	-	135326	1962 AE	-	-	-	48688
1999 PE	-	-	-	-	1957 AE	-	-	-	44316
1998 AE	61863	63734	-	125597	1952 AE	-	-	-	46800

Number of Electors

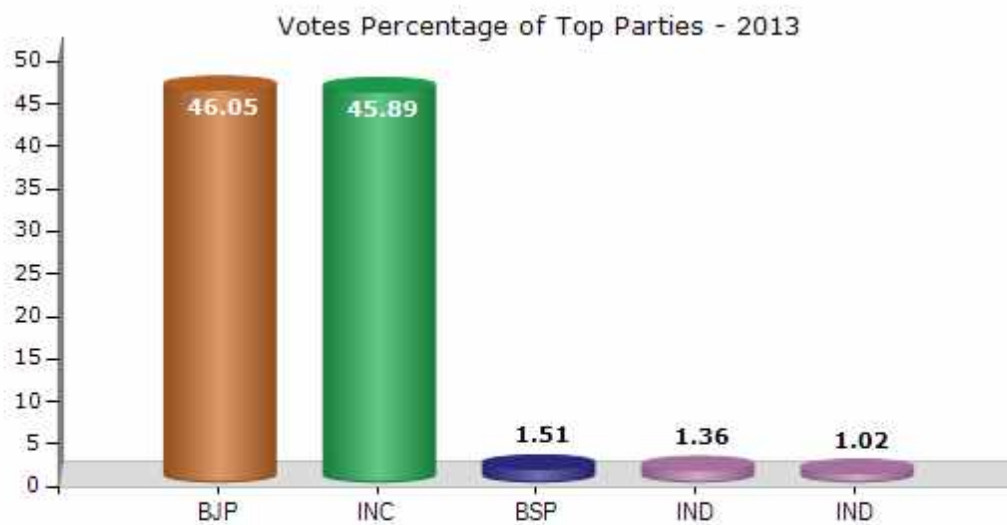


Note : AE : Assembly Election, PE : Assembly Segment of Parliamentary Election

Historical Summary Election Results

Summary Result of Assembly Election - 2013

Candidate Name	Party	Votes	Votes %
Kamal Marskole	BJP	77122	46.05
Arjun Singh (Arjun Bhaiyya)	INC	76853	45.89
Lata Sher Singh Uikey	BSP	2523	1.51
Hansram Tekam	IND	2273	1.36
Dinesh Warkade	IND	1705	1.02
Seeta Rajendra Marskole	NCP	1692	1.01
Kishori Lal Bhalavi	JD(U)	953	0.57
Ramnaresh Marskole	SP	450	0.27
	NOTA	3895	2.33



Polling Station Level Election Results

Number and Name of Polling Stations (PS) (2018)

Number of Polling Stations	Name of Polling Stations	Number of Polling Stations	Name of Polling Stations
1	Govt. Primary School Building Chakkikhamriya	22	Govt. Primary School Building Sarasadol
2	New Govt. Primary School Building Chakkikhamariya	23	Govt. Primary School Building Amagaon
3	Govt. Primary School Building Katangi Banjar	24	Govt. Primary School Building Thanvarajhodi
4	Govt. Primary School Building Badalpar	25	Govt. Primary School Building Kalbodi
5	Govt. Primary School Building Jogivada	26	Govt. Primary School Building Add. Roomsukatara Rai
6	Govt. Primary School Building Belpeth	27	Govt. Primary School Building Gondegaon
7	Govt Girls Middle School Building Belpeth	28	Govt. Middle School Building Belagaon
8	Govt. Primary School Building Ghogari	29	Govt. Middle School Building Chhitapar
9	Govt. Primary School Building Gvari	30	Govt. Primary School Building Partapur
10	Govt Primary School Building Buddi Gwari	31	Govt Primary School Building Rajola
11	Govt. Primary School Building Sagar	32	Govt. Primary School Building Lavasarra
12	Govt. Primary School Building Sapapar	33	Govt. Primary School Building Badagaon
13	Govt. Middle School Building Kotaksa	34	Govt. Primary School Building Bakodi
14	Govt. Primary School Building Badalpar	35	Govt. Primary School Building Batama
15	Govt Middle School Building Badalpar	36	Govt. Primari School Tuiyapar Extra Room
16	Govt. Primary School Building Doodayer	37	Govt. Primari School Dungariya Extra Room
17	Govt. Primary School Building Dungariya	38	Govt. Primary School Building Dalal
18	Govt. Primary School Building Khankhara	39	Govt. Primary School Building Mundapar
19	Govt. Primary School Building Bhaliwada	40	Govt. Primary School Building Darasikala
20	Govt. Primary School Building Sillour	41	Govt. Primary School Building Dundaseoni
21	Govt Middle School Building Sillore	42	Govt. Primary School Building Jhalagondi

Contd....

Polling Station Level Election Results

Polling Station-wise Votes Secured by Overall Top Five Parties in Barghat Assembly in Assembly Election (AE) under Balaghat Parliamentary Constituency in Madhya Pradesh (2018)

Number of Polling Station	Winner - Arjun Singh (INC)	Runner-up - Naresh Warkade (BJP)	3rd - Shrishyam Dhurvey (GGP)	4th - Shashi/Kishori Bhalavi (BSP)	5th - Anil Sallam (CPM)	NOTA	Other	Total Votes Secured
36	197	219	12	1	0	2	2	433
37	304	19	27	1	2	2	4	359
38	134	92	87	3	4	5	12	337
39	387	294	4	3	3	10	3	704
40	345	160	3	9	7	4	7	535
41	356	155	12	8	8	12	9	560
42	273	173	8	10	6	5	8	483
43	331	24	25	7	2	6	4	399
44	91	239	58	1	6	7	4	406
45	326	358	4	8	5	2	4	707
46	241	313	7	15	7	4	5	592
47	351	147	3	2	2	9	11	525
48	616	124	11	8	14	7	13	793
49	321	20	8	4	7	8	10	378
50	118	92	13	5	5	6	2	241
51	86	245	4	3	2	3	5	348
52	254	355	13	2	3	4	5	636
53	304	269	6	3	12	4	6	604
54	342	378	3	9	6	11	9	758
55	209	160	15	8	1	13	7	413
56	252	63	1	1	7	7	5	336
57	553	172	12	16	11	5	11	780
58	311	124	30	4	8	12	10	499
59	516	110	20	5	13	15	15	694
60	512	181	9	14	15	10	10	751
61	422	40	18	3	14	4	12	513
62	566	153	39	8	11	15	16	808
63	489	99	7	3	14	16	6	634
64	333	56	12	1	11	11	11	435
65	398	29	103	4	6	5	12	557
66	577	82	55	8	10	26	17	775
67	407	180	66	9	12	12	28	714
68	117	543	8	20	10	12	5	715
69	80	400	30	12	6	20	11	559
70	229	324	31	16	10	24	9	643

Contd....

Polling Station Level Election Results

Winner, Runner-up and 3rd Party Position & Winning Margin According to Polling Stations in Barghat Assembly in Assembly Election (AE) under Balaghat Parliamentary Constituency in Madhya Pradesh (2018)

Polling Station Number	Winner Party	Winner Votes (%)	Runner-up Party	Runner-up Votes (%)	Winning Margin Votes (%)	Third Party	Third Party Votes (%)	Other Votes (%)
67	INC	407 (57)	BJP	180 (25.21)	227 (31.79)	GGP	66 (9.24)	61 (8.54)
68	BJP	543 (75.94)	INC	117 (16.36)	426 (59.58)	BSP	20 (2.8)	35 (4.9)
69	BJP	400 (71.56)	INC	80 (14.31)	320 (57.25)	GGP	30 (5.37)	49 (8.77)
70	BJP	324 (50.39)	INC	229 (35.61)	95 (14.78)	GGP	31 (4.82)	59 (9.18)
71	BJP	260 (39.1)	GGP	256 (38.5)	4 (0.6)	INC	95 (14.29)	54 (8.12)
72	INC	501 (54.46)	BJP	341 (37.07)	160 (17.39)	GGP	32 (3.48)	46 (5)
73	INC	329 (39.21)	BJP	264 (31.47)	65 (7.74)	GGP	205 (24.43)	41 (4.89)
74	INC	349 (44.69)	BJP	335 (42.89)	14 (1.8)	GGP	33 (4.23)	64 (8.19)
75	INC	241 (64.61)	BJP	111 (29.76)	130 (34.85)	GGP	11 (2.95)	10 (2.68)
76	INC	203 (42.74)	BJP	200 (42.11)	3 (0.63)	GGP	54 (11.37)	18 (3.79)
77	INC	356 (62.02)	BJP	108 (18.82)	248 (43.2)	GGP	64 (11.15)	46 (8.01)
78	GGP	315 (51.39)	BJP	125 (20.39)	190 (31)	INC	123 (20.07)	50 (8.16)
79	BJP	360 (53.57)	INC	202 (30.06)	158 (23.51)	GGP	55 (8.18)	55 (8.18)
80	BJP	582 (57.23)	INC	329 (32.35)	253 (24.88)	GGP	28 (2.75)	78 (7.67)
81	INC	203 (42.12)	BJP	184 (38.17)	19 (3.95)	GGP	63 (13.07)	32 (6.64)
82	INC	165 (52.38)	BJP	115 (36.51)	50 (15.87)	GGP	19 (6.03)	16 (5.08)
83	BJP	448 (53.98)	INC	301 (36.27)	147 (17.71)	GGP	35 (4.22)	46 (5.54)
84	INC	413 (48.42)	BJP	411 (48.18)	2 (0.24)	GGP	7 (0.82)	22 (2.58)
85	INC	206 (51.63)	BJP	178 (44.61)	28 (7.02)	BSP	5 (1.25)	10 (2.51)
86	INC	230 (53.61)	BJP	168 (39.16)	62 (14.45)	GGP	11 (2.56)	20 (4.66)
87	INC	270 (53.25)	BJP	208 (41.03)	62 (12.22)	BSP	10 (1.97)	19 (3.75)
88	INC	452 (60.67)	BJP	233 (31.28)	219 (29.39)	GGP	17 (2.28)	43 (5.77)
89	INC	356 (82.6)	BJP	43 (9.98)	313 (72.62)	BSP	6 (1.39)	26 (6.03)
90	BJP	372 (70.06)	INC	134 (25.24)	238 (44.82)	GGP	8 (1.51)	17 (3.2)
91	INC	201 (42.68)	BJP	136 (28.87)	65 (13.81)	GGP	96 (20.38)	38 (8.07)
92	INC	278 (46.64)	BJP	262 (43.96)	16 (2.68)	GGP	33 (5.54)	23 (3.86)
93	BJP	223 (52.1)	INC	118 (27.57)	105 (24.53)	GGP	54 (12.62)	33 (7.71)
94	INC	251 (46.14)	BJP	235 (43.2)	16 (2.94)	GGP	40 (7.35)	18 (3.31)
95	INC	279 (51.29)	BJP	191 (35.11)	88 (16.18)	GGP	62 (11.4)	12 (2.21)
96	INC	353 (61.28)	BJP	158 (27.43)	195 (33.85)	GGP	34 (5.9)	31 (5.38)
97	INC	174 (41.53)	BJP	128 (30.55)	46 (10.98)	GGP	101 (24.11)	16 (3.82)
98	INC	257 (59.35)	BJP	142 (32.79)	115 (26.56)	GGP	18 (4.16)	16 (3.7)
99	INC	335 (57.96)	BJP	112 (19.38)	223 (38.58)	GGP	96 (16.61)	35 (6.06)

Contd....

Socio-Economic Amenities - Rural

Access to Education Facilities

Particulars	Number of Village (% of Population)				
	Available	Not Available	If Not Available (Distance of Nearest Facility)		
			A	B	C
Govt. Primary School	296 (99)	25 (1)	16 (1)	3 (0)	1 (0)
Private Primary School	71 (36)	250 (64)	0 (0)	0 (0)	0 (0)
Govt. Middle School	143 (69)	178 (31)	146 (27)	14 (1)	1 (0)
Private Middle School	37 (23)	284 (77)	0 (0)	0 (0)	0 (0)
Govt. Secondary School	44 (28)	277 (72)	114 (34)	116 (27)	19 (3)
Private Secondary School	8 (6)	313 (94)	1 (1)	3 (1)	0 (0)
Govt. Senior Secondary School	19 (15)	302 (85)	73 (23)	121 (38)	90 (16)
Private Senior Secondary School	6 (5)	315 (95)	0 (0)	0 (0)	0 (0)
Govt. Arts and Science Degree College	0 (0)	321 (100)	7 (4)	20 (9)	232 (64)
Private Arts and Science Degree College	0 (0)	321 (100)	0 (0)	0 (0)	0 (0)
Govt. Engineering College	0 (0)	321 (100)	0 (0)	0 (0)	254 (79)
Private Engineering College	0 (0)	321 (100)	0 (0)	0 (0)	0 (0)
Govt. Medicine College	0 (0)	321 (100)	0 (0)	0 (0)	262 (87)
Private Medicine College	0 (0)	321 (100)	0 (0)	0 (0)	0 (0)
Govt. Management Institute	0 (0)	321 (100)	0 (0)	0 (0)	92 (43)
Private Management Institute	0 (0)	321 (100)	0 (0)	0 (0)	0 (0)
Govt. Polytechnic	0 (0)	321 (100)	0 (0)	6 (2)	315 (98)
Private Polytechnic	0 (0)	321 (100)	0 (0)	0 (0)	0 (0)
Govt. Vocational Training School/ITI	0 (0)	321 (100)	15 (6)	36 (14)	270 (80)
Private Vocational Training School/ITI	0 (0)	321 (100)	0 (0)	0 (0)	0 (0)
Govt. Non Formal Training Centre	0 (0)	321 (100)	2 (2)	5 (1)	313 (97)
Private Non Formal Training Centre	0 (0)	321 (100)	0 (0)	0 (0)	0 (0)
Govt. School For Disabled	0 (0)	321 (100)	0 (0)	5 (1)	243 (74)
Private School For Disabled	0 (0)	321 (100)	0 (0)	0 (0)	0 (0)
Government Others	0 (0)	321 (100)	1 (1)	5 (1)	315 (98)
Private Others	0 (0)	321 (100)	0 (0)	0 (0)	0 (0)

Note : Distance A : Less than 5 km; B : Between 5-10 km; C : 10+ km.; Source : Data Analysis is based on 2011 Census.

DISCLAIMER

The Terms of Use and Disclaimer of Datanet India Private Limited (hereinafter referred to as "Datanet") for use of this analysis report of **Barghat Assembly Constituency (Barghat Vidhan Sabha) :-**

1. **Assembly Factbook™** is a Registered Trade Mark owned by Datanet.
2. All the maps are sketched and graphical representation only and have not been drawn to the scale and also not to represent the actual geographical area or boundary of the unit.
3. The data for the aforesaid analysis is based on authentic sources and has been culled from the various publications of Census, CSO and NSSO for district and block level data, various central and state government departments, Central & State Elections Commissions and the concerned Returning Officers' releases, Electoral Rolls, Election results and allied publications, internal assessment, surveys, estimates and analysis. Therefore, certain adjustment of data at micro level may have been done to arrive closer to the macro data.
4. Data have been provided on an "As Is" and "As AVAILABLE" basis
5. The colours shown in the maps or diagram and charts of a particular party, alliance or AC are indicative and do not represent them.
6. This publication which includes maps, sheets, graphs and data would be the property under copyright of Datanet only. The user may use these for its internal study, analysis and research purposes. It's public display, re-selling or any commercial uses by the user are not allowed.
7. Datanet has taken due care and caution in compilation and processing of data and allied information, but does not guarantee the accuracy, adequacy or completeness of any information/analysis and will be not responsible for any errors or omissions or for the results obtained from the use of such information/analysis.
8. All the contents for the publication have been culled from various authentic sources and Datanet reasonably believes such sources to be reliable, but does not make any representations, express or implied as to the accuracy or fitness of use of such information. The information or contents of the information/analysis do not constitute advice and should not be relied upon in making (or refraining from making) any decision. Any reliance placed upon the information provided by Datanet is the sole responsibility and strictly at the user's risk.
9. In no event will Datanet be liable for any damages (including, without limitation, damages for loss of business projects, or loss of profits) arising in contract, tort or otherwise from the use of or inability to use any of its contents, or from any action taken (or refrained from being taken) as a result of using the analysis or any of its contents. Datanet its directors, owners, editors, officials, employees, distributor and agents or any associate will not be liable for any errors in the information contained or any consequences arising from the use of the contents of the provided information/analysis.
10. If any provision of these terms and conditions is held invalid or illegal or unenforceable for any reason by any court of competent jurisdiction, such provision shall be severed and the remainder of provisions of the terms and conditions shall continue in full force and effect as if the Term of Use had been executed with the invalid, illegal or unenforceable provision eliminated.
11. If there are any discrepancies in the information provided, please bring it to attention of Datanet for suitable rectification measures.

Buy Online This Complete Book At
Datanet India eBooks Store

www.indiastatpublications.com

or go directly at

[http://www.indiastatpublications.com/
Assembly_factbook/Madhya_Pradesh/Balaghat/ Barghat](http://www.indiastatpublications.com/Assembly_factbook/Madhya_Pradesh/Balaghat/Barghat)

 **indiastat**elections

