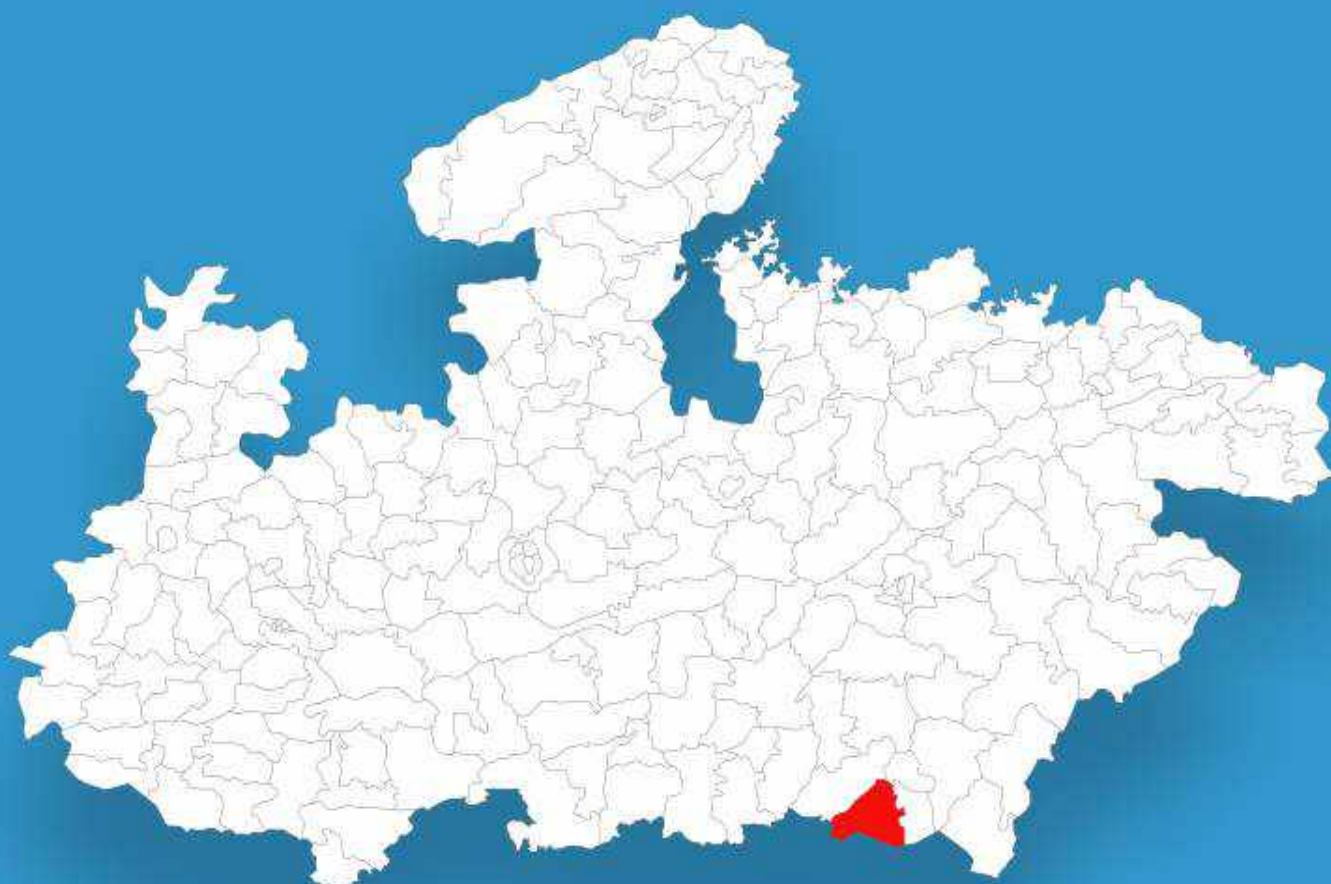




Madhya Pradesh

# Assembly Factbook™

Katangi Assembly Constituency



Key Electoral Data of Katangi  
Assembly Constituency (Vidhan Sabha)

Madhya Pradesh  
**Assembly Factbook**<sup>TM</sup>

Katangi Assembly Constituency



Katangi Vidhan Sabha

## **Editor & Director**

Dr. R.K. Thukral

## **Research Editor**

Dr. Shafeeq Rahman

## **Compiled, Researched and Published by Datanet India Pvt. Ltd.**

D-100, 1st Floor,

Okhla Industrial Area, Phase-I,  
New Delhi- 110020.

Ph.: 91-11- 43580781-84

Email : support@indiastatpublications.com

Website : www.indiastatelections.com

## **Online Book Store :**

www.indiastatpublications.com

**Report No. :** AFB/MP-113-0125

**ISBN :** 978-93-87165-98-4

**First Edition :** January, 2018

**Eighth Updated Edition :** January, 2025

**Price :** Rs. 11500/-

US\$ 310

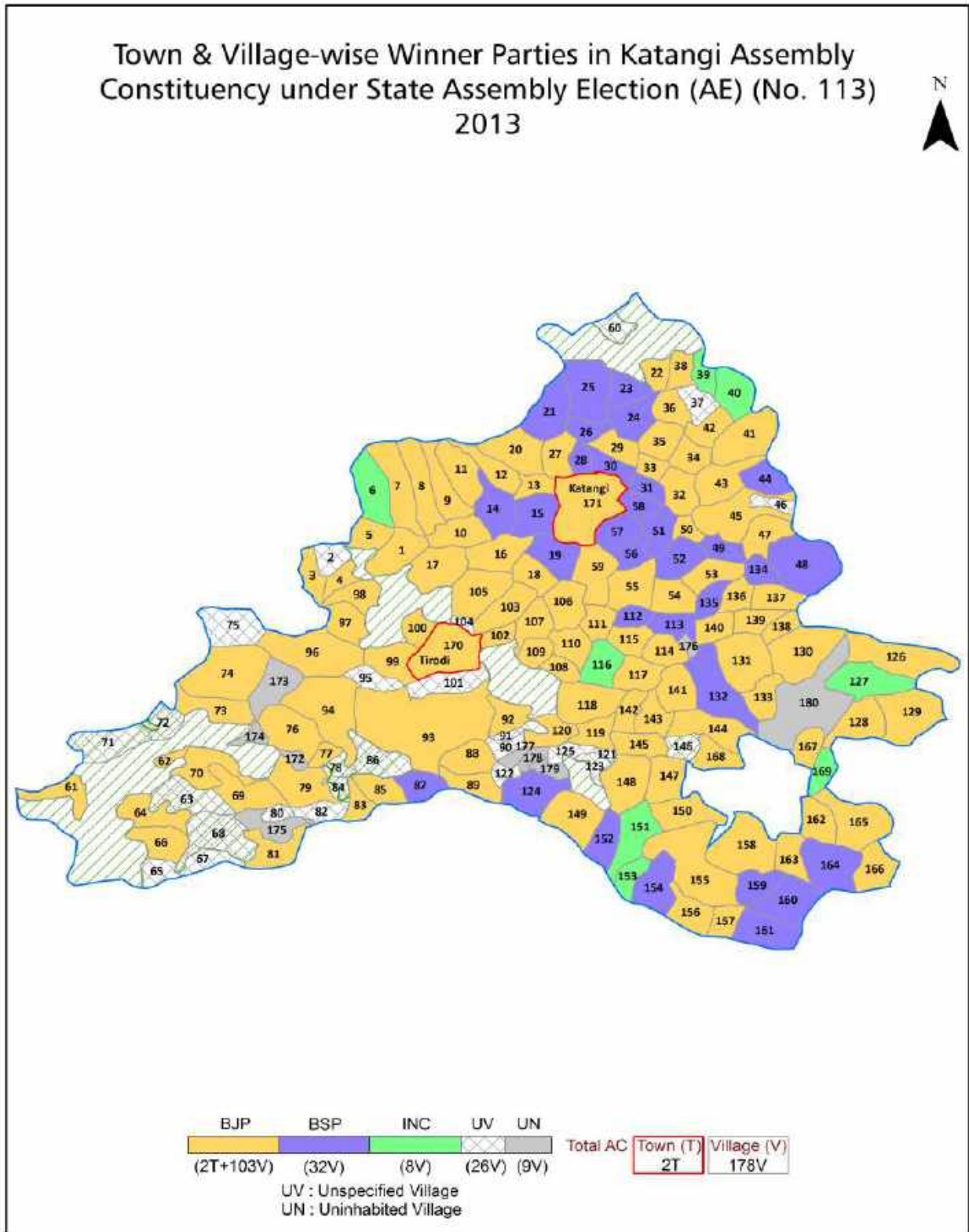
**© Datanet India Pvt. Ltd.**

All rights reserved. No part of this book may be reproduced, stored in a retrieval system or transmitted in any form or by any means, mechanical photocopying, photographing, scanning, recording or otherwise without the prior written permission of the publisher. Please refer to Disclaimer at page no. 218 for the use of this publication.

Printed in India

No.	Particulars	Page No.
	<b>Introduction</b>	
1	Assembly Constituency - (Vidhan Sabha) at a Glance   Features of Assembly as per Delimitation Commission of India (2008)	1-2
	<b>Location and Political Maps</b>	
2	Location Map   Boundaries of Assembly Constituency - (Vidhan Sabha) in District   Boundaries of Assembly Constituency under Parliamentary Constituency - (Lok Sabha)   Town & Village-wise Winner Parties- 2024, 2023, 2024, 2023, 2019, 2018, 2014, 2013, 2009 and 2008	3-11
	<b>Administrative Setup (2011)</b>	
3	District   Sub-district   Towns   Villages   Inhabited Villages   Uninhabited Villages   Village Panchayat   Intermediate Panchayat	12-21
	<b>Demographics (2011)</b>	
4	Population   Households   Rural/Urban Population   Towns and Villages by Population Size   Sex Ratio (Total & 0-6 Years)   Religious Population   Social Population   Literacy Rate	22-23
	<b>Electoral Features</b>	
5	Important Dates of Last Elections Held   Electors by Gender   Service Electors   Voters   Voters Turnout   Polling Stations & Average Number of Electors per Polling Station   Electors by Age Group   Present Elected Representatives	24-29
	<b>Historical Summary Election Results</b>	
6	Vote Share of Major Parties   Winning Margin (Number & Percentage)   Polarity of Parties   Summary Result of Assembly Segment of Parliamentary Elections 2024, 2019, 2014, 2009, 2004 and 1999   Summary Result of Assembly Elections 2023, 2018, 2013, 2008, 2003, 1998, 1993, 1990, 1985, 1980, 1977, 1972, 1967, 1962, 1957 and 1952	30-53
	<b>Polling Station Level Election Results</b>	
7	Name and Number of Polling Station 2024, 2023, 2019, 2018, 2014, 2013, 2009 and 2008   Polling Station-wise Electors, Voters & Voters Turnout 2024, 2023, 2019, 2018, 2014, 2013, 2009 and 2008   Polling Station wise Elections Results 2024, 2023, 2019, 2018, 2014, 2013, 2009 and 2008	54-196
	<b>Share of Assembly Constituency</b>	
8	Share of Assembly Constituency - (Vidhan Sabha) in State, District and Parliamentary Constituency - (Lok Sabha)	197
	<b>Socio-Economic Amenities (2011)</b>	
9	Access to Administrative Units   Agricultural, Manufacturing and Industrial Commodities   Demographic Indicators   Education   Health & Manpower   Drinking Water Supply   Sanitation   Entertainment and Recreations Infrastructure   Power   Food Allocation Distribution and Marketing of Agriculture Commodities Infrastructure   Transport and Road Infrastructure   Communication   Banking and Financial Services   Land Use   Irrigation Source	199-213
10	<b>Abbreviation &amp; Sources</b>	215-216
11	<b>Disclaimer</b>	218

Location & Political Map



## Administrative Setup

### List of Village Panchayat & Intermediate Panchayat (Block) Name - 2011

Village Name	Village Panchayat Name	Intermediate Panchayat Name
Agarwada	Agarwada	Katangi
Agasi	Agasi	Katangi
Agri	Ambejhari	Katangi
Agri	Agri	Katangi
Amai	Amai	Khairlanji
Ambejhari	Ambejhari	Katangi
Anjan Bihari	Anjanbihari	Katangi
Arjuni	Arjuni	Katangi
Atri	Atri	Katangi
Badgaon	Selwa	Katangi
Badpani	Badpani	Katangi
Bahakal	Bahkal	Katangi
Bamhani	Bamhani	Katangi
Bandarewa	Koilari	Katangi
Banera	Banera	Katangi
Barud	Barud	Katangi
Basi	Basi	Katangi
Bhajiadand	Bhijyadand	Khairlanji
Bhajiapar Mal.	Bhajiapar	Katangi
Bhajiapar(Jadkharid)	Bhajiapar	Katangi
Bhandarbodi	Bhandarbodi	Khairlanji
Bhaugarh	Bhaugarh	Khairlanji
Bhondki	Goreghat	Katangi
Bichhwa Ryt.	Bichhawa	Katangi
Birsula	Sundar	Katangi
Bisapur	Bisapur	Katangi
Boldongari	Boldongri	Katangi
Bonkatta	Bonkatta	Katangi
Bopli	Katera	Katangi

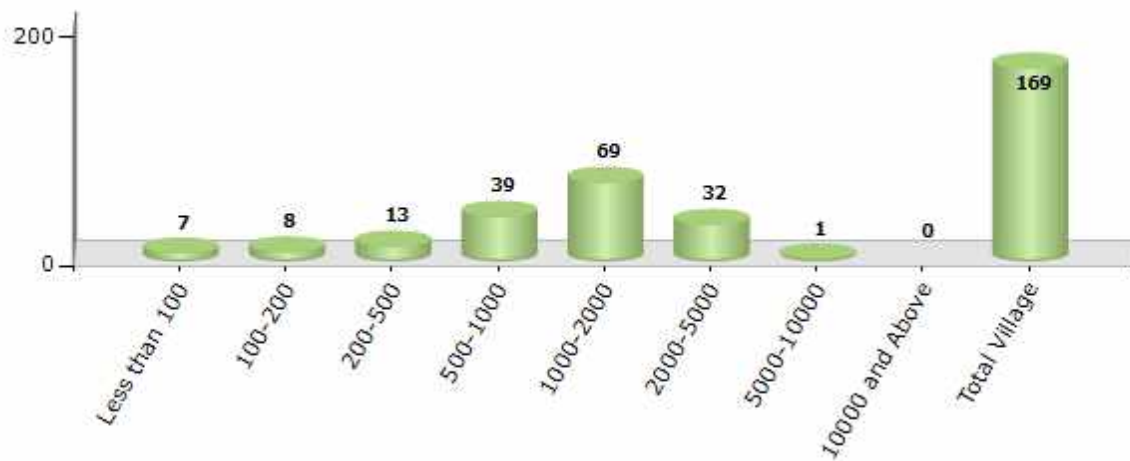
Contd....

Demographics

Number of Villages by Population Size - 2011

Less than 100	100-200	200-500	500-1000	1000-2000	2000-5000	5000-10000	10000 and Above	Total Village
7	8	13	39	69	32	1	0	169

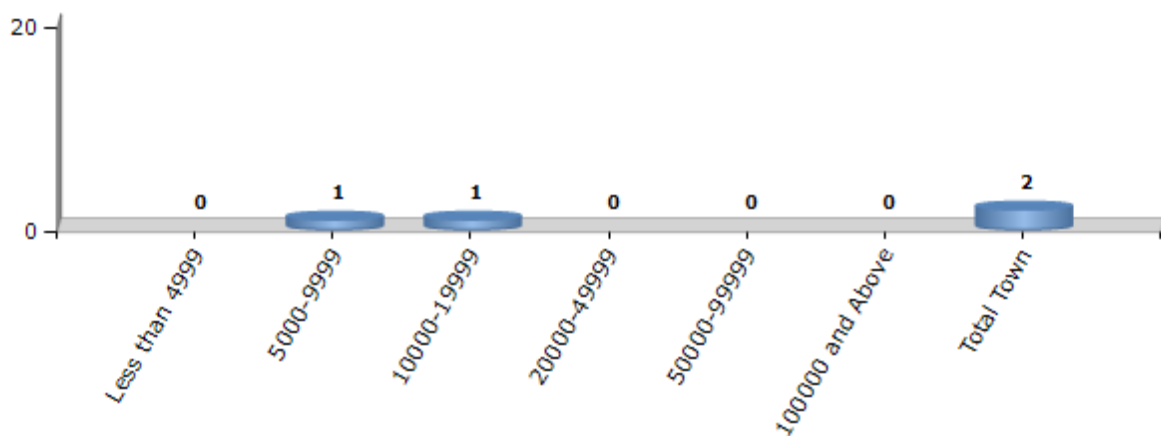
Number of Villages by Population Size - 2011



Number of Towns by Population Size - 2011

Less than 4999	5000-9999	10000-19999	20000-49999	50000-99999	100000 and Above	Total Town
0	1	1	0	0	0	2

Number of Towns by Population Size - 2011

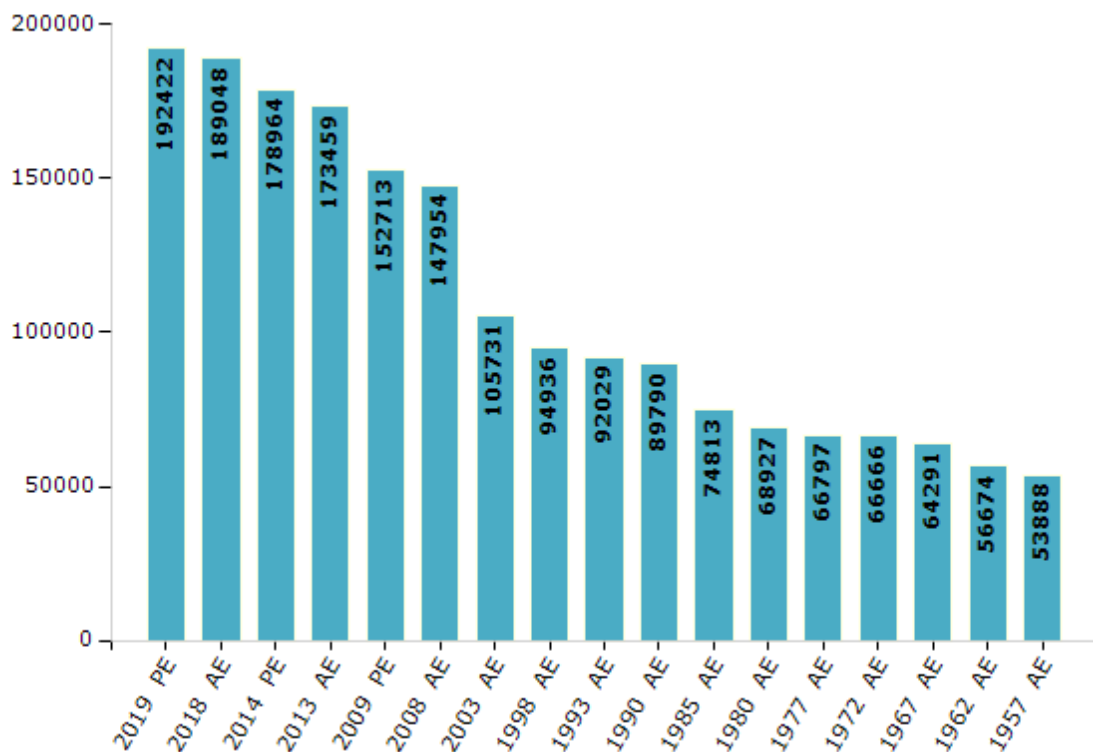


## Electoral Features

### Electors by Male & Female

Year	Male	Female	Others	Total	Year	Male	Female	Others	Total
2019 PE	96674	95748	0	192422	1993 AE	45925	46104	-	92029
2018 AE	95114	93934	0	189048	1990 AE	44855	44935	-	89790
2014 PE	90338	88615	11	178964	1985 AE	36460	38353	-	74813
2013 AE	87714	85734	11	173459	1980 AE	33291	35636	-	68927
2009 PE	78727	73986	-	152713	1977 AE	32128	34669	-	66797
2008 AE	76117	71837	-	147954	1972 AE	32299	34367	-	66666
2004 PE	-	-	-	-	1967 AE	-	-	-	64291
2003 AE	52785	52946	-	105731	1962 AE	-	-	-	56674
1999 PE	-	-	-	-	1957 AE	-	-	-	53888
1998 AE	47142	47794	-	94936	1952 AE	-	-	-	-

Number of Electors



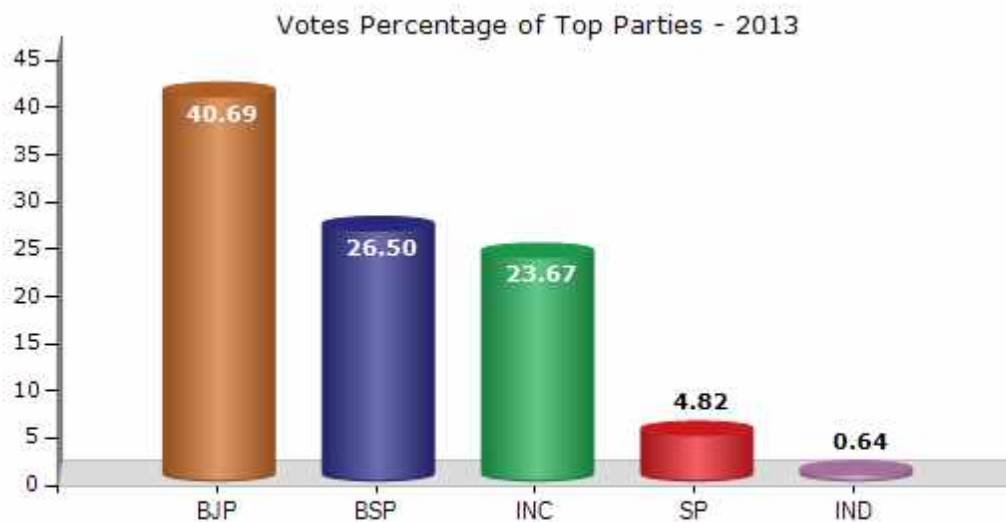
Note : AE : Assembly Election, PE : Assembly Segment of Parliamentary Election



## Historical Summary Election Results

### Summary Result of Assembly Election - 2013

Candidate Name	Party	Votes	Votes %
K. D. Deshmukh	BJP	57230	40.69
Udaysingh Pancheshwar Guruji	BSP	37280	26.5
Vishveshwar Bhagat	INC	33288	23.67
Mahesh Sahare	SP	6781	4.82
Sharad Kumar Son Of Lalaprasad Pande	IND	906	0.64
Ashok Singh Parihar	SHS	818	0.58
Dhanendra Dolchand Choudhary	IND	697	0.5
Jitendra Meshram Son Of Laxman Meshram	IND	623	0.44
Ramvilash Urf Ram Bhaiyya Maskare	GGP	410	0.29
Aam Aadmi Deepak Choudhary	IND	394	0.28
	NOTA	2234	1.59



## Polling Station Level Election Results

### Number and Name of Polling Stations (PS) (2018)

Number of Polling Stations	Name of Polling Stations	Number of Polling Stations	Name of Polling Stations
1	Shaskiy Prathamik Shala Bhawan Khairlanji	22	Shaskiy Prathamik Shala Bhawan Digdha-1
2	Shaskiy Prathamik Shala Bhawan Kudava	23	Gram Panchayat Bhawan Digdha-2
3	Shaskiy Kanya Prathamik Shala Bhawan Ka Atirikt Kaksha Goreghat	24	Shaskiy Prathamik Shala Bhawan Ka Purvi Bhag Anjanabihari-1
4	Shaskiy Navin Prathamik Shala Bhawan Ka Dakshini Bhagagoreghat-2	25	Shaskiy Prathamik Shala Bhawan Ka Pashchimi Bhag Anjanabihari-2
5	Shaskiy Prathamik Shala Bhawan Bhondki Goreghat	26	Shaskiy Highschool Bamhani
6	Gram Panchayat Bhawan Ambejhari	27	Shaskiy Prathamik Shala Bhawan Bamhani-2
7	Shaskiy Prathamik Shala Bhawan Koylari	28	Shaskiy Prathamik Shala Bhawan Sadabodi
8	Shaskiy Prathamik Shala Bhawan Bandareva	29	Shaskiy Prathamik Shala Bhawan Purana Bonakatta-1
9	Shaskiy Prathamik Shala Bhawan Kanhadganv	30	Shaskiy Prathamik Shala Bhawan Naveen Bonakatta-2
10	Shaskiy Prathamik Shala Bhawan Devari Bujurg	31	Gram Panchayat Bhawan Bonakatta-3
11	Shaskiy Prathamik Shala Bhawan Kosumba	32	Shaskiy Prathamik Shala Bhawan Bichhava
12	Shaskiy Madhyamik Shala Bhawan Kosumba	33	Shaskiy Prathamik Shala Bhawan Chandadoh
13	Shaskiy Prathamik Shala Bhawan Kisanpur	34	Shaskiy Prathamik Shala Bhawan Sitapathour
14	Shaskiy Madhyamik Shala Bhawan Badpani Ka Atirikt Kaksh	35	Shaskiy Prathamik Shala Bhawan Ka Atirikt Kaksh Kharpadiya
15	Gram Panchayat Bhawan Badpani-2	36	Shaskiy Prathamik Shala Bhawan Sukali
16	Shaskiy Prathamik Shala Bhawan Ka Dakshini Bhag Mahakepara-1	37	Shaskiy Prathamik Shala Bhawan Chakaheti
17	Shaskiy Uchchar Madhyamik Vidhyalay Mahakepar	38	Gram Panchayat Bhawan Chakaheti
18	Shaskiy Madhyamik Shala Bhawan Mahakepar	39	Shaskiy Prathamik Shala Bhawan Ka Atirikt Kaksh Heerapur
19	Gram Panchayat Bhawan Mahkepar	40	Shaskiy Naveen Madhyamik Shala Tirodi Railway
20	Shaskiy Prathamik Shala Bhawan Kodabi	41	Shaskiy Uchchar Madhyamik Vidhyalay Bhawan Ka Atirikt Kaksh Tirodi Kaksh Kra. 12
21	Gram Panchayat Bhawan Kodbi	42	Shaskiy Uchchar Madhyamik Shala Tirodi Ka Atirikat Kashn Kra. 16

Contd....

## Polling Station Level Election Results

### Polling Station-wise Votes Secured by Overall Top Five Parties in Katangi Assembly in Assembly Election (AE) under Balaghat Parliamentary Constituency in Madhya Pradesh (2018)

Number of Polling Station	Winner - Tamlal Raghuj Sahare (INC)	Runner-up - K.D. Deshmukh (BJP)	3rd - Ajabshastri (BSP)	4th - Udaysingh Pancheshwar Guruji (IND)	5th - Bhounendra Mishrilal Daharwal (IND)	NOTA	Other	Total Votes Secured
36	289	267	10	1	45	6	39	657
37	388	304	18	0	12	10	59	791
38	355	305	14	0	19	4	24	721
39	131	174	45	1	3	1	13	368
40	267	331	49	2	15	2	24	690
41	232	215	121	1	3	1	17	590
42	246	188	9	0	5	4	12	464
43	144	203	15	4	4	7	11	388
44	196	364	38	3	5	4	25	635
45	296	313	64	1	6	4	49	733
46	363	196	24	2	6	2	16	609
47	388	302	26	1	4	1	27	749
48	142	189	17	1	8	3	24	384
49	188	182	62	4	5	10	24	475
50	371	328	4	2	3	5	25	738
51	363	138	50	9	7	2	31	600
52	430	465	10	17	7	4	29	962
53	448	380	34	1	13	4	33	913
54	273	288	23	3	2	5	23	617
55	393	234	18	2	4	5	47	703
56	146	224	4	2	6	2	26	410
57	219	184	7	2	7	1	19	439
58	352	322	9	4	14	4	33	738
59	266	316	17	2	0	5	24	630
60	468	286	58	2	5	0	14	833
61	296	163	35	9	2	5	10	520
62	626	124	24	2	12	3	23	814
63	190	288	59	0	1	5	13	556
64	300	243	42	0	4	1	15	605
65	202	245	13	0	4	0	14	478
66	313	127	20	2	7	4	29	502
67	378	212	3	0	11	1	24	629
68	263	152	37	2	3	5	30	492
69	379	403	19	5	6	1	32	845
70	278	310	48	1	10	5	30	682

Contd....

## Polling Station Level Election Results

### Winner, Runner-up and 3rd Party Position & Winning Margin According to Polling Stations in Katangi Assembly in Assembly Election (AE) under Balaghat Parliamentary Constituency in Madhya Pradesh (2018)

Polling Station Number	Winner Party	Winner Votes (%)	Runner-up Party	Runner-up Votes (%)	Winning Margin Votes (%)	Third Party	Third Party Votes (%)	Other Votes (%)
67	INC	378 (60.1)	BJP	212 (33.7)	166 (26.4)	IND (BMD)	11 (1.75)	28 (4.45)
68	INC	263 (53.46)	BJP	152 (30.89)	111 (22.57)	BSP	37 (7.52)	40 (8.13)
69	BJP	403 (47.69)	INC	379 (44.85)	24 (2.84)	BSP	19 (2.25)	44 (5.21)
70	BJP	310 (45.45)	INC	278 (40.76)	32 (4.69)	BSP	48 (7.04)	46 (6.74)
71	INC	140 (47.78)	BJP	93 (31.74)	47 (16.04)	BSP	42 (14.33)	18 (6.14)
72	INC	258 (51.81)	BJP	196 (39.36)	62 (12.45)	BSP	27 (5.42)	17 (3.41)
73	INC	232 (46.22)	BJP	150 (29.88)	82 (16.34)	BSP	67 (13.35)	53 (10.56)
74	INC	214 (44.21)	BJP	163 (33.68)	51 (10.53)	BSP	25 (5.17)	82 (16.94)
75	INC	302 (45.62)	BJP	202 (30.51)	100 (15.11)	IND (UPG)	60 (9.06)	98 (14.8)
76	INC	329 (39.59)	BJP	252 (30.32)	77 (9.27)	SHS	151 (18.17)	99 (11.91)
77	BJP	412 (50.24)	INC	346 (42.2)	66 (8.04)	BSP	18 (2.2)	44 (5.37)
78	INC	359 (52.72)	BJP	271 (39.79)	88 (12.93)	BSP	10 (1.47)	41 (6.02)
79	INC	304 (44.64)	BJP	299 (43.91)	5 (0.73)	IND (UPG)	15 (2.2)	63 (9.25)
80	INC	440 (48.67)	BJP	388 (42.92)	52 (5.75)	IND (BMD)	13 (1.44)	63 (6.97)
81	INC	258 (49.43)	BJP	224 (42.91)	34 (6.52)	BSP	10 (1.92)	30 (5.75)
82	INC	236 (50.32)	BJP	212 (45.2)	24 (5.12)	SHS	4 (0.85)	17 (3.62)
83	BJP	404 (56.03)	INC	266 (36.89)	138 (19.14)	BSP	9 (1.25)	42 (5.83)
84	INC	381 (56.36)	BJP	262 (38.76)	119 (17.6)	BSP	7 (1.04)	26 (3.85)
85	BJP	222 (45.77)	INC	204 (42.06)	18 (3.71)	BSP	21 (4.33)	38 (7.84)
86	INC	243 (48.99)	BJP	231 (46.57)	12 (2.42)	BSP	8 (1.61)	14 (2.82)
87	INC	334 (62.2)	BJP	117 (21.79)	217 (40.41)	IND (UPG)	51 (9.5)	35 (6.52)
88	INC	308 (59.12)	BJP	159 (30.52)	149 (28.6)	BSP	22 (4.22)	32 (6.14)
89	BJP	266 (59.38)	INC	157 (35.04)	109 (24.34)	BSP	8 (1.79)	17 (3.79)
90	INC	258 (57.33)	BJP	169 (37.56)	89 (19.77)	IND (BMD)	7 (1.56)	16 (3.56)
91	INC	353 (48.89)	BJP	326 (45.15)	27 (3.74)	IND (BMD)	10 (1.39)	33 (4.57)
92	INC	517 (56.26)	BJP	311 (33.84)	206 (22.42)	BSP	37 (4.03)	54 (5.88)
93	INC	304 (51.88)	BJP	225 (38.4)	79 (13.48)	BSP	20 (3.41)	37 (6.31)
94	INC	336 (61.88)	BJP	167 (30.76)	169 (31.12)	BSP	10 (1.84)	30 (5.52)
95	INC	360 (55.64)	BJP	213 (32.92)	147 (22.72)	BSP	35 (5.41)	39 (6.03)
96	INC	375 (54.59)	IND (UPG)	131 (19.07)	244 (35.52)	BJP	122 (17.76)	59 (8.59)
97	INC	384 (50.39)	BJP	255 (33.46)	129 (16.93)	BSP	64 (8.4)	59 (7.74)
98	INC	406 (54.21)	BJP	252 (33.64)	154 (20.57)	SHS	48 (6.41)	43 (5.74)
99	INC	302 (54.22)	BJP	201 (36.09)	101 (18.13)	BSP	7 (1.26)	47 (8.44)

Contd....

## Socio-Economic Amenities - Rural

### Access to Education Facilities

Particulars	Number of Village (% of Population)				
	Available	Not Available	If Not Available (Distance of Nearest Facility)		
			A	B	C
Govt. Primary School	160 (100)	9 (0)	9 (0)	0 (0)	0 (0)
Private Primary School	33 (32)	136 (68)	0 (0)	0 (0)	0 (0)
Govt. Middle School	91 (73)	78 (27)	58 (21)	17 (5)	1 (0)
Private Middle School	24 (26)	145 (74)	0 (0)	0 (0)	0 (0)
Govt. Secondary School	26 (27)	143 (73)	65 (33)	51 (27)	6 (2)
Private Secondary School	14 (14)	155 (86)	5 (3)	3 (0)	1 (1)
Govt. Senior Secondary School	8 (10)	161 (90)	32 (14)	65 (38)	21 (11)
Private Senior Secondary School	9 (10)	160 (90)	11 (7)	1 (0)	0 (0)
Govt. Arts and Science Degree College	0 (0)	169 (100)	3 (1)	28 (17)	61 (38)
Private Arts and Science Degree College	0 (0)	169 (100)	0 (0)	0 (0)	0 (0)
Govt. Engineering College	0 (0)	169 (100)	0 (0)	0 (0)	53 (40)
Private Engineering College	0 (0)	169 (100)	0 (0)	0 (0)	0 (0)
Govt. Medicine College	0 (0)	169 (100)	0 (0)	0 (0)	130 (75)
Private Medicine College	0 (0)	169 (100)	0 (0)	0 (0)	0 (0)
Govt. Management Institute	0 (0)	169 (100)	0 (0)	0 (0)	10 (7)
Private Management Institute	0 (0)	169 (100)	0 (0)	0 (0)	0 (0)
Govt. Polytechnic	0 (0)	169 (100)	0 (0)	0 (0)	169 (100)
Private Polytechnic	0 (0)	169 (100)	0 (0)	0 (0)	0 (0)
Govt. Vocational Training School/ITI	1 (2)	168 (98)	0 (0)	0 (0)	168 (98)
Private Vocational Training School/ITI	0 (0)	169 (100)	0 (0)	0 (0)	0 (0)
Govt. Non Formal Training Centre	0 (0)	169 (100)	0 (0)	0 (0)	169 (100)
Private Non Formal Training Centre	0 (0)	169 (100)	0 (0)	0 (0)	0 (0)
Govt. School For Disabled	0 (0)	169 (100)	0 (0)	0 (0)	43 (26)
Private School For Disabled	0 (0)	169 (100)	0 (0)	1 (1)	74 (36)
Government Others	0 (0)	169 (100)	0 (0)	0 (0)	169 (100)
Private Others	0 (0)	169 (100)	0 (0)	0 (0)	0 (0)

Note : Distance A : Less than 5 km; B : Between 5-10 km; C : 10+ km.; Source : Data Analysis is based on 2011 Census.

## DISCLAIMER

The Terms of Use and Disclaimer of Datanet India Private Limited (hereinafter referred to as "Datanet") for use of this analysis report of **Katangi Assembly Constituency (Katangi Vidhan Sabha)** :-

1. **Assembly Factbook™** is a Registered Trade Mark owned by Datanet.
2. All the maps are sketched and graphical representation only and have not been drawn to the scale and also not to represent the actual geographical area or boundary of the unit.
3. The data for the aforesaid analysis is based on authentic sources and has been culled from the various publications of Census, CSO and NSSO for district and block level data, various central and state government departments, Central & State Elections Commissions and the concerned Returning Officers' releases, Electoral Rolls, Election results and allied publications, internal assessment, surveys, estimates and analysis. Therefore, certain adjustment of data at micro level may have been done to arrive closer to the macro data.
4. Data have been provided on an "As Is" and "As AVAILABLE" basis
5. The colours shown in the maps or diagram and charts of a particular party, alliance or AC are indicative and do not represent them.
6. This publication which includes maps, sheets, graphs and data would be the property under copyright of Datanet only. The user may use these for its internal study, analysis and research purposes. It's public display, re-selling or any commercial uses by the user are not allowed.
7. Datanet has taken due care and caution in compilation and processing of data and allied information, but does not guarantee the accuracy, adequacy or completeness of any information/analysis and will be not responsible for any errors or omissions or for the results obtained from the use of such information/analysis.
8. All the contents for the publication have been culled from various authentic sources and Datanet reasonably believes such sources to be reliable, but does not make any representations, express or implied as to the accuracy or fitness of use of such information. The information or contents of the information/analysis do not constitute advice and should not be relied upon in making (or refraining from making) any decision. Any reliance placed upon the information provided by Datanet is the sole responsibility and strictly at the user's risk.
9. In no event will Datanet be liable for any damages (including, without limitation, damages for loss of business projects, or loss of profits) arising in contract, tort or otherwise from the use of or inability to use any of its contents, or from any action taken (or refrained from being taken) as a result of using the analysis or any of its contents. Datanet its directors, owners, editors, officials, employees, distributor and agents or any associate will not be liable for any errors in the information contained or any consequences arising from the use of the contents of the provided information/analysis.
10. If any provision of these terms and conditions is held invalid or illegal or unenforceable for any reason by any court of competent jurisdiction, such provision shall be severed and the remainder of provisions of the terms and conditions shall continue in full force and effect as if the Term of Use had been executed with the invalid, illegal or unenforceable provision eliminated.
11. If there are any discrepancies in the information provided, please bring it to attention of Datanet for suitable rectification measures.

**Buy Online This Complete Book At  
Datanet India eBooks Store**

[www.indiastatpublications.com](http://www.indiastatpublications.com)

or go directly at

[http://www.indiastatpublications.com/  
Assembly\\_factbook/Madhya\\_Pradesh/Balaghat/ Katangi](http://www.indiastatpublications.com/Assembly_factbook/Madhya_Pradesh/Balaghat/Katangi)

 **indiastat**elections

