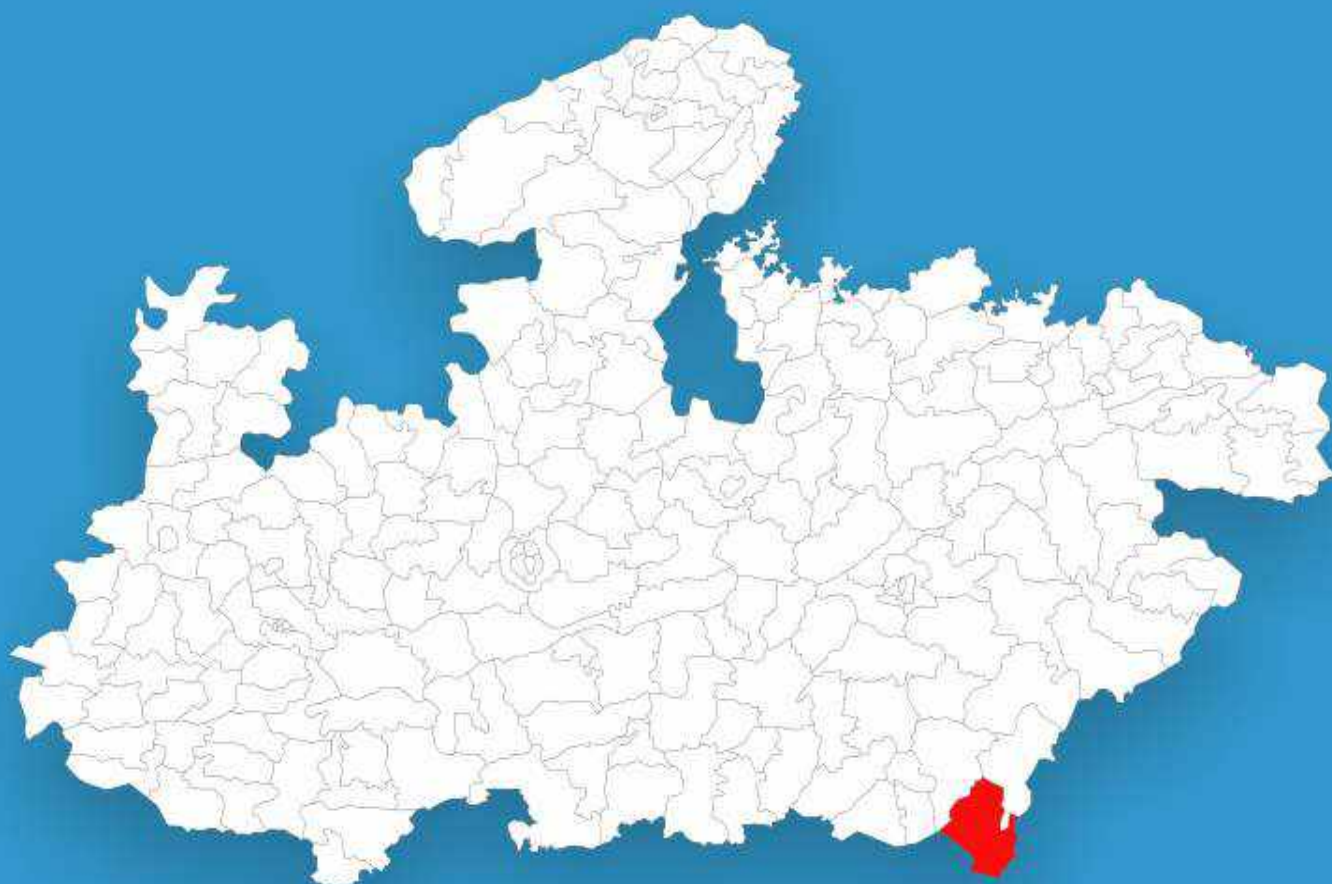




Madhya Pradesh

# Assembly Factbook™

Lanji Assembly Constituency



Key Electoral Data of Lanji  
Assembly Constituency (Vidhan Sabha)

Madhya Pradesh  
**Assembly Factbook**<sup>TM</sup>

Lanji Assembly Constituency



Lanji Vidhan Sabha

## **Editor & Director**

Dr. R.K. Thukral

## **Research Editor**

Dr. Shafeeq Rahman

## **Compiled, Researched and Published by Datanet India Pvt. Ltd.**

D-100, 1st Floor,

Okhla Industrial Area, Phase-I,  
New Delhi- 110020.

Ph.: 91-11- 43580781-84

Email : support@indiastatpublications.com

Website : www.indiastatelections.com

## **Online Book Store :**

www.indiastatpublications.com

**Report No. :** AFB/MP-109-0125

**ISBN :** 978-93-87189-11-9

**First Edition :** January, 2018

**Eighth Updated Edition :** January, 2025

**Price :** Rs. 11500/-

US\$ 310

**© Datanet India Pvt. Ltd.**

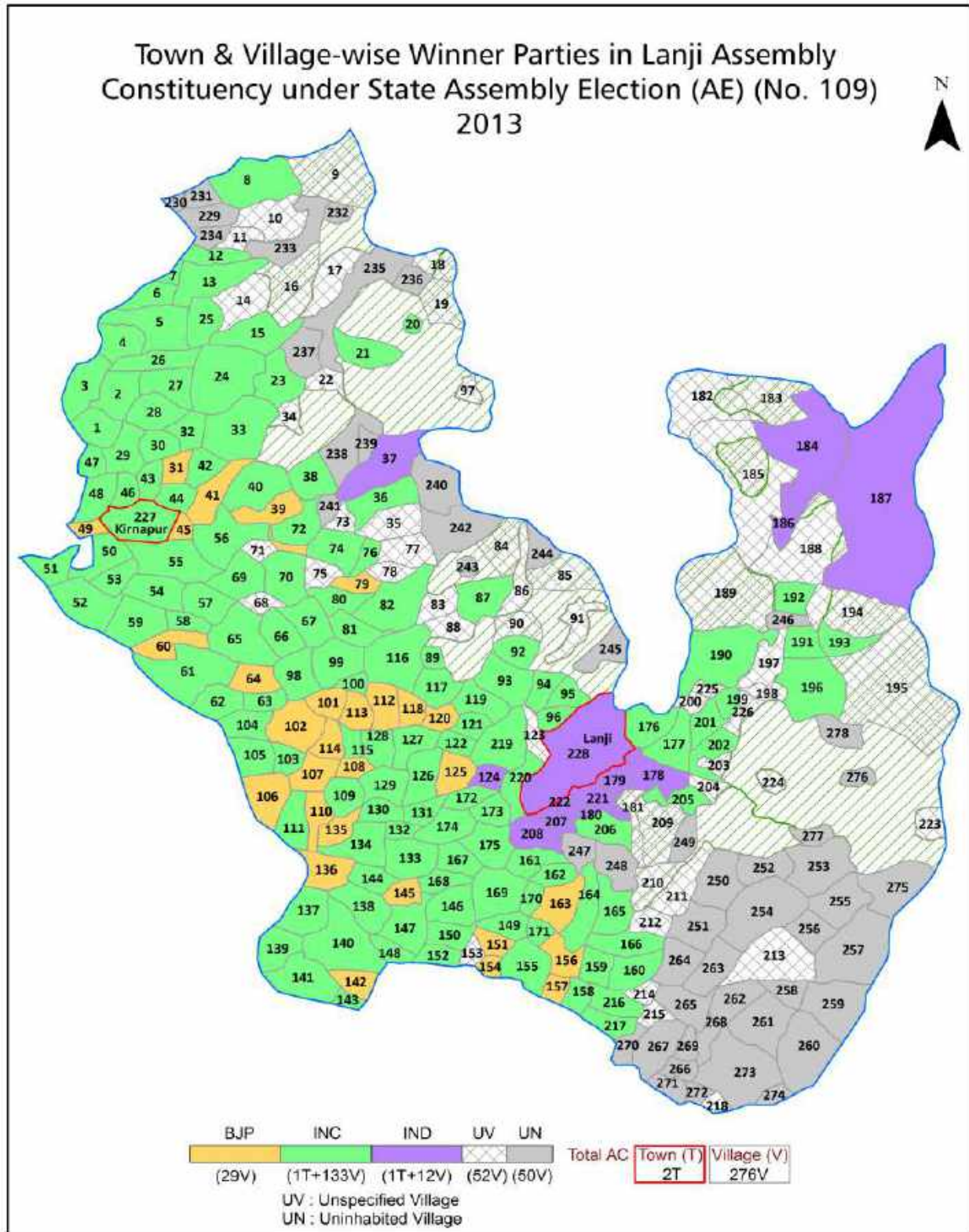
All rights reserved. No part of this book may be reproduced, stored in a retrieval system or transmitted in any form or by any means, mechanical photocopying, photographing, scanning, recording or otherwise without the prior written permission of the publisher. Please refer to Disclaimer at page no. 232 for the use of this publication.

Printed in India

No.	Particulars	Page No.
	<b>Introduction</b>	
1	Assembly Constituency - (Vidhan Sabha) at a Glance   Features of Assembly as per Delimitation Commission of India (2008)	1-2
	<b>Location and Political Maps</b>	
2	Location Map   Boundaries of Assembly Constituency - (Vidhan Sabha) in District   Boundaries of Assembly Constituency under Parliamentary Constituency - (Lok Sabha)   Town & Village-wise Winner Parties- 2024, 2023, 2019, 2018, 2014, 2013, 2009 and 2008	3-11
	<b>Administrative Setup (2011)</b>	
3	District   Sub-district   Towns   Villages   Inhabited Villages   Uninhabited Villages   Village Panchayat   Intermediate Panchayat	12-23
	<b>Demographics (2011)</b>	
4	Population   Households   Rural/Urban Population   Towns and Villages by Population Size   Sex Ratio (Total & 0-6 Years)   Religious Population   Social Population   Literacy Rate	24-25
	<b>Electoral Features</b>	
5	Important Dates of Last Elections Held   Electors by Gender   Service Electors   Voters   Voters Turnout   Polling Stations & Average Number of Electors per Polling Station   Electors by Age Group   Present Elected Representatives	26-31
	<b>Historical Summary Election Results</b>	
6	Vote Share of Major Parties   Winning Margin (Number & Percentage)   Polarity of Parties   Summary Result of Assembly Segment of Parliamentary Elections 2024, 2019, 2014, 2009, 2004 and 1999   Summary Result of Assembly Elections 2023, 2018, 2013, 2008, 2003, 1998, 1993, 1990, 1985, 1980, 1977, 1972, 1967, 1962 and 1952	32-54
	<b>Polling Station Level Election Results</b>	
7	Name and Number of Polling Station 2024, 2023, 2019, 2018, 2014, 2013, 2009 and 2008   Polling Station-wise Electors, Voters & Voters Turnout 2024, 2023, 2019, 2018, 2014, 2013, 2009 and 2008   Polling Station wise Elections Results 2024, 2023, 2019, 2018, 2014, 2013, 2009 and 2008	55-210
	<b>Share of Assembly Constituency</b>	
8	Share of Assembly Constituency - (Vidhan Sabha) in State, District and Parliamentary Constituency - (Lok Sabha)	211
	<b>Socio-Economic Amenities (2011)</b>	
9	Access to Administrative Units   Agricultural, Manufacturing and Industrial Commodities   Demographic Indicators   Education   Health & Manpower   Drinking Water Supply   Sanitation   Entertainment and Recreations Infrastructure   Power   Food Allocation Distribution and Marketing of Agriculture Commodities Infrastructure   Transport and Road Infrastructure   Communication   Banking and Financial Services   Land Use   Irrigation Source	213-227
10	<b>Abbreviation &amp; Sources</b>	229-230
11	<b>Disclaimer</b>	232



Location & Political Map



## Administrative Setup

### List of Village Panchayat & Intermediate Panchayat (Block) Name - 2011

Village Name	Village Panchayat Name	Intermediate Panchayat Name
Akola	Akola	Kirnapur
Ameda	Amedra(B)	Lanji
Ameda	Amedra(B)	Lanji
Amgaon	Amgaon	Kirnapur
Andhiyatola	Andhiyatola	Lanji
Ataria	Pipalgaon Khurd	Kirnapur
Awa	Aawa	Lanji
Badgaon	Badgaon	Kirnapur
Badgaon	Badgoan (K)	Lanji
Badgaon	Badgoan(M)	Lanji
Bagdi	Khandaphari	Lanji
Baghatola	Bomhanwada	Lanji
Bahela	Bahela	Lanji
Bakkar	Bakkar	Kirnapur
Balegaon	Khursitola	Lanji
Bamhangaon	Bamhangaon	Kirnapur
Bangalitola	Jamdimeta	Kirnapur
Banjartola	Sarra	Lanji
Bapadi	Bapadi	Lanji
Bargud	Dewrbeli	Lanji
Batana	Belgaon	Kirnapur
Batkari	Dongargaon	Kirnapur
Belgaon	Belgaon	Kirnapur
Belgaon	Belgaon	Lanji
Benegaon	Benegaon	Kirnapur
Benegaon	Benegaon	Lanji
Bhagatpur	Godri	Kirnapur
Bhakkutola	Kosamara	Kirnapur
Bhalwa	Bhalwa	Kirnapur

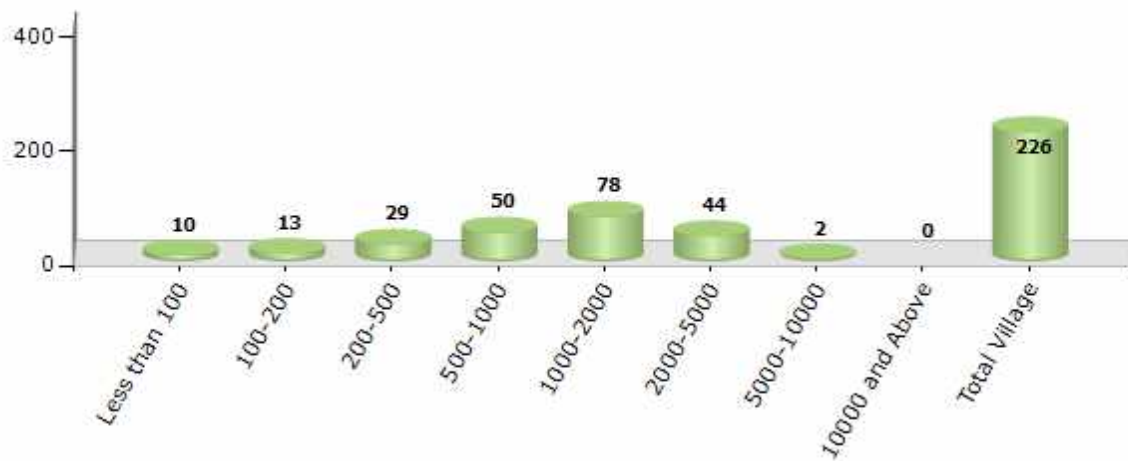
Contd....

Demographics

Number of Villages by Population Size - 2011

Less than 100	100-200	200-500	500-1000	1000-2000	2000-5000	5000-10000	10000 and Above	Total Village
10	13	29	50	78	44	2	0	226

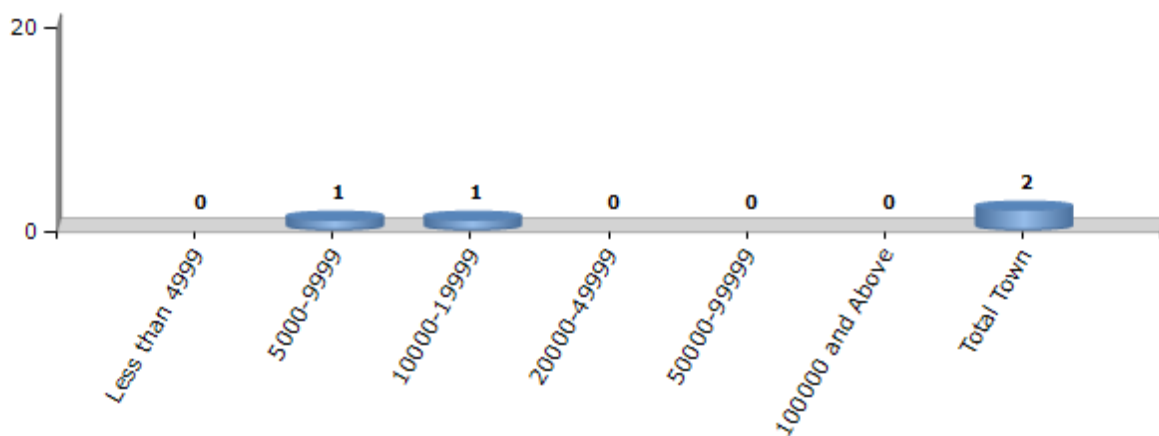
Number of Villages by Population Size - 2011



Number of Towns by Population Size - 2011

Less than 4999	5000-9999	10000-19999	20000-49999	50000-99999	100000 and Above	Total Town
0	1	1	0	0	0	2

Number of Towns by Population Size - 2011

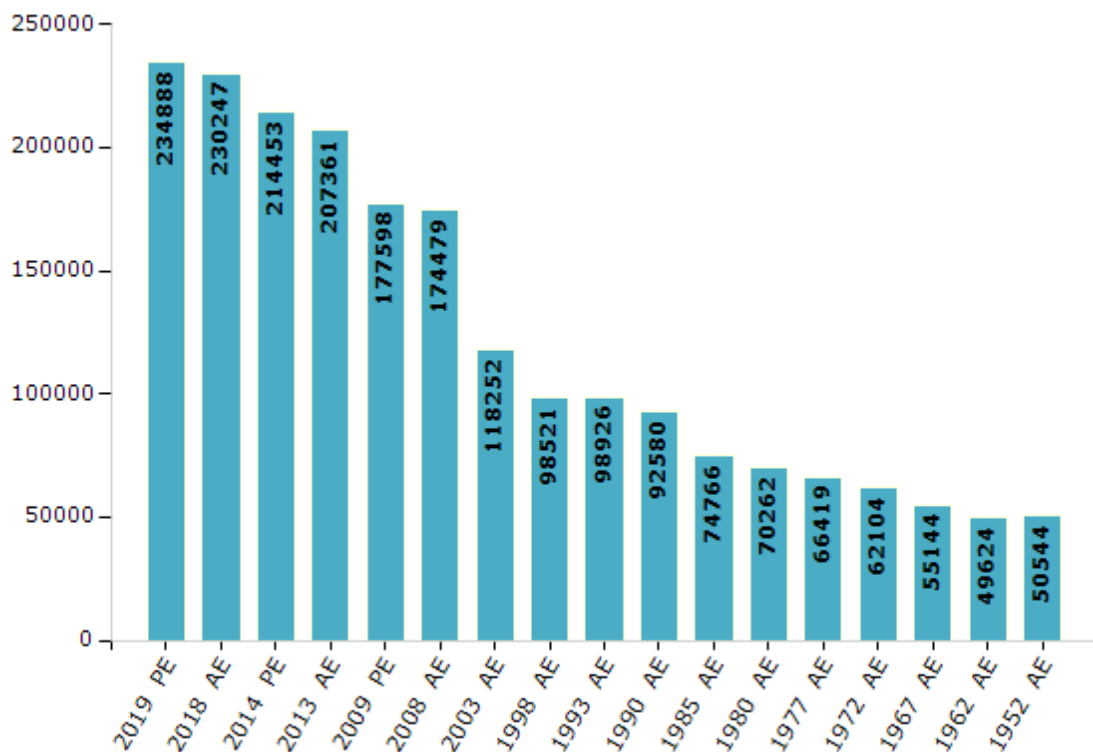


## Electoral Features

### Electors by Male & Female

Year	Male	Female	Others	Total	Year	Male	Female	Others	Total
2019 PE	118650	116238	0	234888	1993 AE	49970	48956	-	98926
2018 AE	116355	113891	1	230247	1990 AE	46525	46055	-	92580
2014 PE	109843	104609	1	214453	1985 AE	36516	38250	-	74766
2013 AE	106589	100771	1	207361	1980 AE	34107	36155	-	70262
2009 PE	92082	85516	-	177598	1977 AE	32306	34113	-	66419
2008 AE	90351	84128	-	174479	1972 AE	30384	31720	-	62104
2004 PE	-	-	-	-	1967 AE	-	-	-	55144
2003 AE	59902	58350	-	118252	1962 AE	-	-	-	49624
1999 PE	-	-	-	-	1957 AE	-	-	-	-
1998 AE	49020	49501	-	98521	1952 AE	-	-	-	50544

Number of Electors



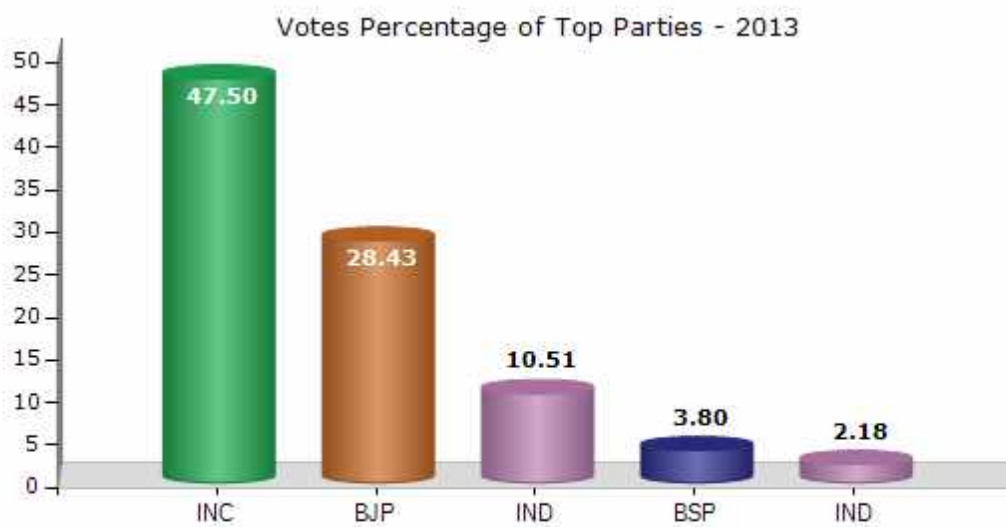
Note : AE : Assembly Election, PE : Assembly Segment of Parliamentary Election



## Historical Summary Election Results

### Summary Result of Assembly Election - 2013

Candidate Name	Party	Votes	Votes %
Hina Likhiram Kaware	INC	79068	47.5
Ramesh Dileep Bhatere	BJP	47318	28.43
Yogesh Nanaji Samarite	IND	17501	10.51
Jyoti Ishwar Umare	BSP	6319	3.8
Jabalpur High Court Advocate And Writer Sukharam Asatkar	IND	3630	2.18
Pandit Ramkishor Sharma	IND	2644	1.59
Ranjish Jagdish Badaghaiya	SHS	2389	1.44
Ramesh Kamde	IND	1497	0.9
Vijay Beniram Ware	SP	993	0.6
Smt. Meena Uieke	IND	668	0.4
Pandit Mithlesh Mishra	IND	572	0.34
Narendra Puranlal Jamare	IND	539	0.32
Kumari Dali Kaware	IND	481	0.29
Daulat Kumar Bagade	IND	458	0.28
	NOTA	2368	1.42



## Polling Station Level Election Results

### Number and Name of Polling Stations (PS) (2018)

Number of Polling Stations	Name of Polling Stations	Number of Polling Stations	Name of Polling Stations
1	Shaskiy Prathmik Shala Bhawan Kasangi	22	Shaskiy Madhymik Shala Bhawan Pashcimi Bhag Mate
2	Shaskiy Prathmik Shala Bhawan Kariyadand	23	Shaskiy Prathmik Shala Bhawan Bhalava
3	Shaskiy Madhyamik Shala Bhavan Kariyadand	24	Shaskiy Madhyamik Shala Bhawan Bhalwa 2
4	Shashky.Prathmik.Shala Bhawan Nevaraganvakhurd	25	Shaskiy Prathmik Shala Bhawan Batkari
5	Shaskiy Prathmik Shala Bhawan Ka Purvi Bhag Susava	26	Shaskiy Prathmik Shala Bhawan Godari
6	Shaskiy.Navin Prathmik Shala Bhawan Susva	27	Shaskiy Aaganwadi Bhawan Bakkar
7	Shaskiy Prathmik Shala Bhawan Atirikat Kash Kunde	28	Shaskiy Madhyamik Shala Bhawan Salhe
8	Shaskiy Madhymik Shala Bhavan Ka Atirikat Kaksh Kunde	29	Shaskiy Madhymik Shala Bhavan Ka Atirikat Kaksh Salhe
9	Shaskiy Prathmik Shala Bhawan Nimdewada	30	Shaskiy Prathmik Shala Bhawan Batama
10	Shaskiy Kanya Prathmik Shala Bhawan Mohganv Khurda	31	Shaskiy Prathmik Shala Bhawan Kandara
11	Shaskiy Madhymik Shala Bhawan Mohgaon Khurd	32	Shaskiy Naveen Madhyamik Shala Bhavan Kalkatta
12	Shaskiy Prathmik Shala Bhawan Dundaseoni	33	Navin Shaskiy Madhymik Shala Bhawan Dahedi
13	Naveen Madhyamik Shala Maratha Budhi	34	Shaskiy Prathmik Shala Bhawan Pipartola Dahedi
14	Shaskiy Prathmik Shala Bhawan Budhi	35	Shaskiy Prathmik Shala Bhawan Datta
15	Shaskiy Prathmik Shala Bhawan Ratapayali	36	Shaskiy Prathmik Shala Bhawan Morvahi
16	Shaskiy Prathmik Shala Bhawan Badatola Murri	37	Shaskiy Prathmik Shala Bhawan Katori
17	Shaskiy Prathmik Shala Bhawan Naya Murri	38	Shaskiy Prathmik Shala Bhawan Pala
18	Shaskiy Prathmik Shala Bhawan Madkapar	39	Shaskiy Prathmik Shala Bhawan Chhotapala
19	Shaskiy Prathmik Shala Bhawan Kesa	40	Shaskiy Prathmik Shala Bhawan Kotari
20	Shaskiy Prathmik Shala Bhawan Kesha Ka Paschim Bhag	41	Shaskiy Prathmik Shala Bhawan Badgoan
21	Shaskiy Higher Secondry School Mate	42	Shaskiy Prathmik Shala Bhawan Aamgoan

Contd....

## Polling Station Level Election Results

### Polling Station-wise Votes Secured by Overall Top Five Parties in Lanji Assembly in Assembly Election (AE) under Balaghat Parliamentary Constituency in Madhya Pradesh (2018)

Number of Polling Station	Winner - Hina Likhiram Kawre (INC)	Runner-up - Ramesh Deelip Bhatere (BJP)	3rd - Mira Nanaji Samrite (BSP)	4th - Anaram Dhok (GGP)	5th - Vijay Bisen (Manish) (IND)	NOTA	Other	Total Votes Secured
36	239	213	13	2	3	2	27	499
37	133	232	4	3	1	0	9	382
38	529	46	26	5	10	7	65	688
39	250	344	38	4	30	4	33	703
40	263	160	11	3	1	5	18	461
41	292	357	2	1	16	4	46	718
42	449	208	6	4	7	7	68	749
43	342	232	13	3	13	6	42	651
44	343	138	29	6	1	5	17	539
45	273	140	42	0	6	7	5	473
46	459	176	46	3	14	4	18	720
47	542	214	17	8	2	5	49	837
48	126	53	19	2	2	2	22	226
49	279	408	29	3	10	3	36	768
50	351	351	7	3	3	4	28	747
51	339	283	111	3	5	2	43	786
52	449	363	5	4	7	4	78	910
53	334	316	17	2	11	9	32	721
54	314	447	9	7	13	2	30	822
55	178	351	13	1	8	8	15	574
56	143	374	5	2	10	2	27	563
57	261	236	31	1	4	9	22	564
58	296	148	14	8	13	9	30	518
59	326	196	6	0	17	5	17	567
60	262	210	28	8	11	8	27	554
61	437	59	7	5	2	1	26	537
62	313	223	70	6	16	7	16	651
63	139	191	8	5	2	5	8	358
64	259	177	82	5	10	6	58	597
65	300	157	35	3	6	4	53	558
66	225	137	20	1	9	1	10	403
67	490	95	21	4	4	5	39	658
68	437	99	2	1	8	3	27	577
69	409	64	12	1	4	6	29	525
70	418	81	2	5	3	4	51	564

Contd....

## Polling Station Level Election Results

**Winner, Runner-up and 3rd Party Position & Winning Margin According to Polling Stations in Lanji Assembly in Assembly Election (AE) under Balaghat Parliamentary Constituency in Madhya Pradesh (2018)**

Polling Station Number	Winner Party	Winner Votes (%)	Runner-up Party	Runner-up Votes (%)	Winning Margin Votes (%)	Third Party	Third Party Votes (%)	Other Votes (%)
67	INC	490 (74.47)	BJP	95 (14.44)	395 (60.03)	BSP	21 (3.19)	52 (7.9)
68	INC	437 (75.74)	BJP	99 (17.16)	338 (58.58)	IND (VBM)	8 (1.39)	33 (5.72)
69	INC	409 (77.9)	BJP	64 (12.19)	345 (65.71)	BSP	12 (2.29)	40 (7.62)
70	INC	418 (74.11)	BJP	81 (14.36)	337 (59.75)	AAP	23 (4.08)	42 (7.45)
71	INC	296 (63.79)	BJP	116 (25)	180 (38.79)	IND (VBM)	27 (5.82)	25 (5.39)
72	INC	515 (73.05)	BJP	115 (16.31)	400 (56.74)	PPID	19 (2.7)	56 (7.94)
73	INC	323 (55.03)	BJP	149 (25.38)	174 (29.65)	BSP	24 (4.09)	91 (15.5)
74	INC	616 (70.48)	BJP	153 (17.51)	463 (52.97)	BSP	36 (4.12)	69 (7.89)
75	BJP	342 (47.5)	INC	294 (40.83)	48 (6.67)	BSP	35 (4.86)	49 (6.81)
76	INC	709 (87.75)	BJP	64 (7.92)	645 (79.83)	GGP	6 (0.74)	29 (3.59)
77	INC	403 (49.09)	BJP	346 (42.14)	57 (6.95)	IND (KM)	24 (2.92)	48 (5.85)
78	INC	432 (47.01)	BJP	407 (44.29)	25 (2.72)	IND (KM)	26 (2.83)	54 (5.88)
79	BJP	487 (54.23)	INC	331 (36.86)	156 (17.37)	GGP	21 (2.34)	59 (6.57)
80	INC	390 (48.39)	BJP	369 (45.78)	21 (2.61)	BSP	12 (1.49)	35 (4.34)
81	BJP	400 (49.2)	INC	355 (43.67)	45 (5.53)	BSP	12 (1.48)	46 (5.66)
82	INC	318 (51.46)	BJP	289 (46.76)	29 (4.7)	IND (CSH)	4 (0.65)	7 (1.13)
83	BJP	278 (49.12)	INC	267 (47.17)	11 (1.95)	IND (CSH)	7 (1.24)	14 (2.47)
84	INC	293 (55.39)	BJP	212 (40.08)	81 (15.31)	IND (CSH)	7 (1.32)	17 (3.21)
85	BJP	497 (54.26)	INC	370 (40.39)	127 (13.87)	BSP	17 (1.86)	32 (3.49)
86	INC	521 (63.61)	BJP	231 (28.21)	290 (35.4)	IND (CSH)	13 (1.59)	54 (6.59)
87	INC	162 (52.26)	BJP	134 (43.23)	28 (9.03)	IND (CSH)	5 (1.61)	9 (2.9)
88	INC	580 (54.36)	BJP	445 (41.71)	135 (12.65)	IND (VBM)	8 (0.75)	34 (3.19)
89	BJP	364 (48.66)	INC	334 (44.65)	30 (4.01)	BSP	10 (1.34)	40 (5.35)
90	BJP	235 (47.76)	INC	207 (42.07)	28 (5.69)	IND (KM)	16 (3.25)	34 (6.91)
91	INC	275 (55.67)	BJP	184 (37.25)	91 (18.42)	IND (KM)	7 (1.42)	28 (5.67)
92	INC	425 (68.44)	BJP	125 (20.13)	300 (48.31)	BSP	21 (3.38)	50 (8.05)
93	BJP	308 (62.6)	INC	138 (28.05)	170 (34.55)	IND (KM)	20 (4.07)	26 (5.28)
94	INC	453 (43.68)	BJP	453 (43.68)	0 (0)	GGP	21 (2.03)	110 (10.61)
95	INC	192 (48.48)	BJP	171 (43.18)	21 (5.3)	IND (CSH)	9 (2.27)	24 (6.06)
96	INC	491 (82.52)	BJP	60 (10.08)	431 (72.44)	IND (CSH)	8 (1.34)	36 (6.05)
97	INC	269 (51.93)	BJP	186 (35.91)	83 (16.02)	IND (KM)	20 (3.86)	43 (8.3)
98	BJP	390 (42.39)	INC	387 (42.07)	3 (0.32)	GGP	41 (4.46)	102 (11.09)
99	INC	439 (51.17)	BJP	340 (39.63)	99 (11.54)	BSP	24 (2.8)	55 (6.41)

Contd....

## Socio-Economic Amenities - Rural

### Access to Education Facilities

Particulars	Number of Village (% of Population)				
	Available	Not Available	If Not Available (Distance of Nearest Facility)		
			A	B	C
Govt. Primary School	213 (100)	13 (0)	7 (0)	2 (0)	3 (0)
Private Primary School	29 (21)	197 (79)	0 (0)	0 (0)	0 (0)
Govt. Middle School	100 (69)	126 (31)	88 (25)	22 (3)	9 (0)
Private Middle School	18 (16)	208 (84)	0 (0)	0 (0)	0 (0)
Govt. Secondary School	33 (30)	193 (70)	96 (41)	53 (19)	28 (6)
Private Secondary School	7 (6)	219 (94)	1 (1)	0 (0)	0 (0)
Govt. Senior Secondary School	11 (11)	215 (89)	77 (41)	65 (31)	45 (9)
Private Senior Secondary School	5 (4)	221 (96)	0 (0)	1 (0)	0 (0)
Govt. Arts and Science Degree College	0 (0)	226 (100)	22 (13)	41 (22)	63 (32)
Private Arts and Science Degree College	0 (0)	226 (100)	0 (0)	0 (0)	0 (0)
Govt. Engineering College	0 (0)	226 (100)	0 (0)	0 (0)	48 (16)
Private Engineering College	0 (0)	226 (100)	0 (0)	0 (0)	0 (0)
Govt. Medicine College	0 (0)	226 (100)	0 (0)	0 (0)	105 (43)
Private Medicine College	0 (0)	226 (100)	0 (0)	0 (0)	0 (0)
Govt. Management Institute	0 (0)	226 (100)	0 (0)	0 (0)	36 (15)
Private Management Institute	0 (0)	226 (100)	0 (0)	0 (0)	0 (0)
Govt. Polytechnic	0 (0)	226 (100)	0 (0)	0 (0)	224 (99)
Private Polytechnic	0 (0)	226 (100)	0 (0)	0 (0)	0 (0)
Govt. Vocational Training School/ITI	0 (0)	226 (100)	13 (7)	23 (12)	188 (80)
Private Vocational Training School/ITI	0 (0)	226 (100)	0 (0)	0 (0)	0 (0)
Govt. Non Formal Training Centre	1 (1)	225 (99)	0 (0)	1 (1)	221 (97)
Private Non Formal Training Centre	0 (0)	226 (100)	0 (0)	0 (0)	0 (0)
Govt. School For Disabled	0 (0)	226 (100)	1 (1)	0 (0)	43 (21)
Private School For Disabled	0 (0)	226 (100)	0 (0)	0 (0)	0 (0)
Government Others	0 (0)	226 (100)	0 (0)	0 (0)	225 (99)
Private Others	0 (0)	226 (100)	0 (0)	0 (0)	0 (0)

Note : Distance A : Less than 5 km; B : Between 5-10 km; C : 10+ km.; Source : Data Analysis is based on 2011 Census.



## DISCLAIMER

The Terms of Use and Disclaimer of Datanet India Private Limited (hereinafter referred to as "Datanet") for use of this analysis report of **Lanji Assembly Constituency (Lanji Vidhan Sabha)** :-

1. **Assembly Factbook™** is a Registered Trade Mark owned by Datanet.
2. All the maps are sketched and graphical representation only and have not been drawn to the scale and also not to represent the actual geographical area or boundary of the unit.
3. The data for the aforesaid analysis is based on authentic sources and has been culled from the various publications of Census, CSO and NSSO for district and block level data, various central and state government departments, Central & State Elections Commissions and the concerned Returning Officers' releases, Electoral Rolls, Election results and allied publications, internal assessment, surveys, estimates and analysis. Therefore, certain adjustment of data at micro level may have been done to arrive closer to the macro data.
4. Data have been provided on an "As Is" and "As AVAILABLE" basis
5. The colours shown in the maps or diagram and charts of a particular party, alliance or AC are indicative and do not represent them.
6. This publication which includes maps, sheets, graphs and data would be the property under copyright of Datanet only. The user may use these for its internal study, analysis and research purposes. It's public display, re-selling or any commercial uses by the user are not allowed.
7. Datanet has taken due care and caution in compilation and processing of data and allied information, but does not guarantee the accuracy, adequacy or completeness of any information/analysis and will be not responsible for any errors or omissions or for the results obtained from the use of such information/analysis.
8. All the contents for the publication have been culled from various authentic sources and Datanet reasonably believes such sources to be reliable, but does not make any representations, express or implied as to the accuracy or fitness of use of such information. The information or contents of the information/analysis do not constitute advice and should not be relied upon in making (or refraining from making) any decision. Any reliance placed upon the information provided by Datanet is the sole responsibility and strictly at the user's risk.
9. In no event will Datanet be liable for any damages (including, without limitation, damages for loss of business projects, or loss of profits) arising in contract, tort or otherwise from the use of or inability to use any of its contents, or from any action taken (or refrained from being taken) as a result of using the analysis or any of its contents. Datanet its directors, owners, editors, officials, employees, distributor and agents or any associate will not be liable for any errors in the information contained or any consequences arising from the use of the contents of the provided information/analysis.
10. If any provision of these terms and conditions is held invalid or illegal or unenforceable for any reason by any court of competent jurisdiction, such provision shall be severed and the remainder of provisions of the terms and conditions shall continue in full force and effect as if the Term of Use had been executed with the invalid, illegal or unenforceable provision eliminated.
11. If there are any discrepancies in the information provided, please bring it to attention of Datanet for suitable rectification measures.

Buy Online This Complete Book At  
**Datanet India eBooks Store**

[www.indiastatpublications.com](http://www.indiastatpublications.com)

or go directly at

[http://www.indiastatpublications.com/  
Assembly\\_factbook/Madhya\\_Pradesh/Balaghat/ Lanji](http://www.indiastatpublications.com/Assembly_factbook/Madhya_Pradesh/Balaghat/Lanji)

 **indiastat**elections

