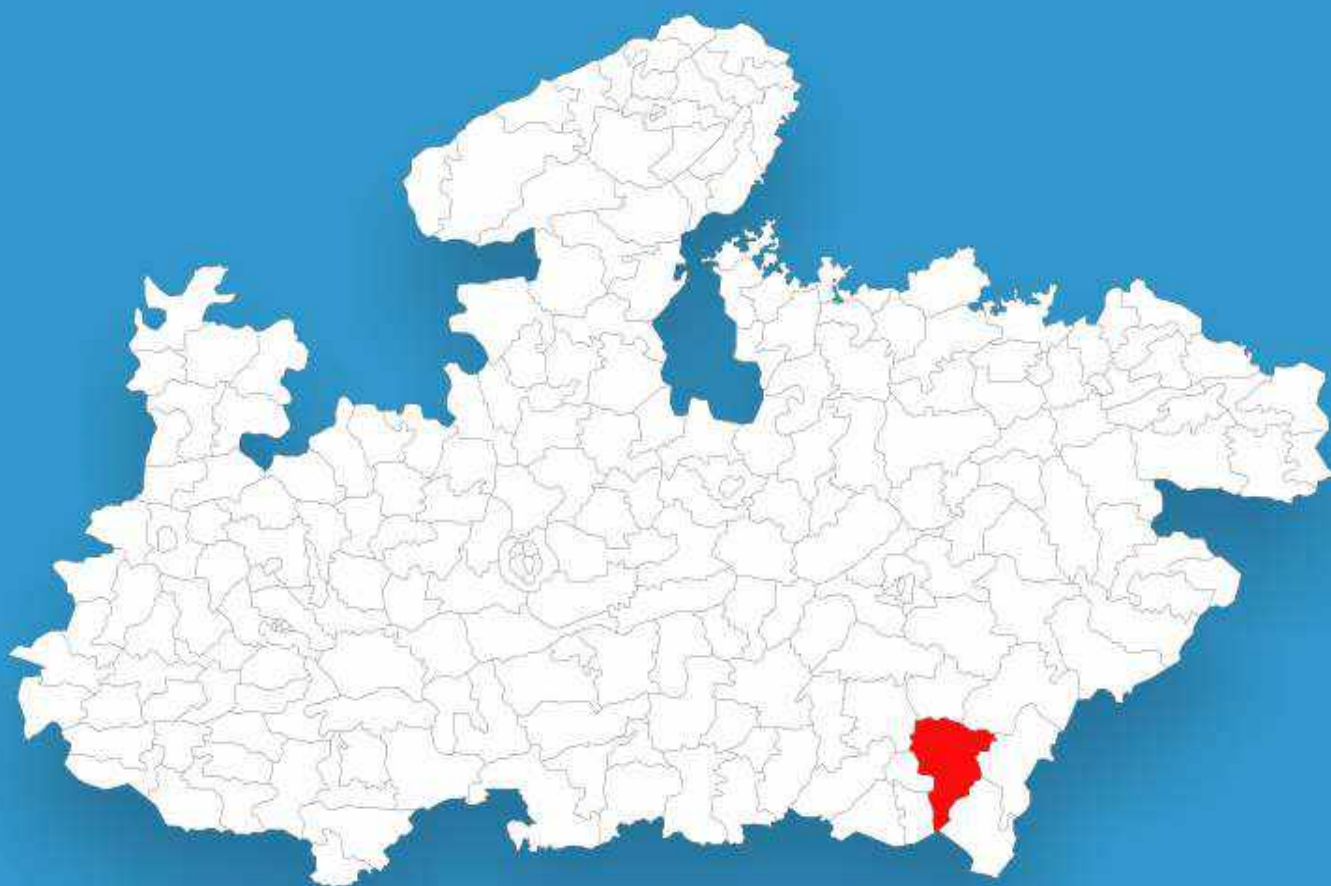




Madhya Pradesh

# Assembly Factbook™

Paraswada Assembly Constituency



Key Electoral Data of Paraswada  
Assembly Constituency (Vidhan Sabha)

Madhya Pradesh

# Assembly Factbook™

Paraswada Assembly Constituency



Paraswada Vidhan Sabha

## **Editor & Director**

Dr. R.K. Thukral

## **Research Editor**

Dr. Shafeeq Rahman

## **Compiled, Researched and Published by Datanet India Pvt. Ltd.**

D-100, 1st Floor,

Okhla Industrial Area, Phase-I,  
New Delhi- 110020.

Ph.: 91-11- 43580781-84

Email : support@indiastatpublications.com

Website : www.indiastatelections.com

## **Online Book Store :**

www.indiastatpublications.com

**Report No. :** AFB/MP-110-0125

**ISBN :** 978-93-87189-45-4

**First Edition :** January, 2018

**Eighth Updated Edition :** January, 2025

**Price :** Rs. 11500/-

US\$ 310

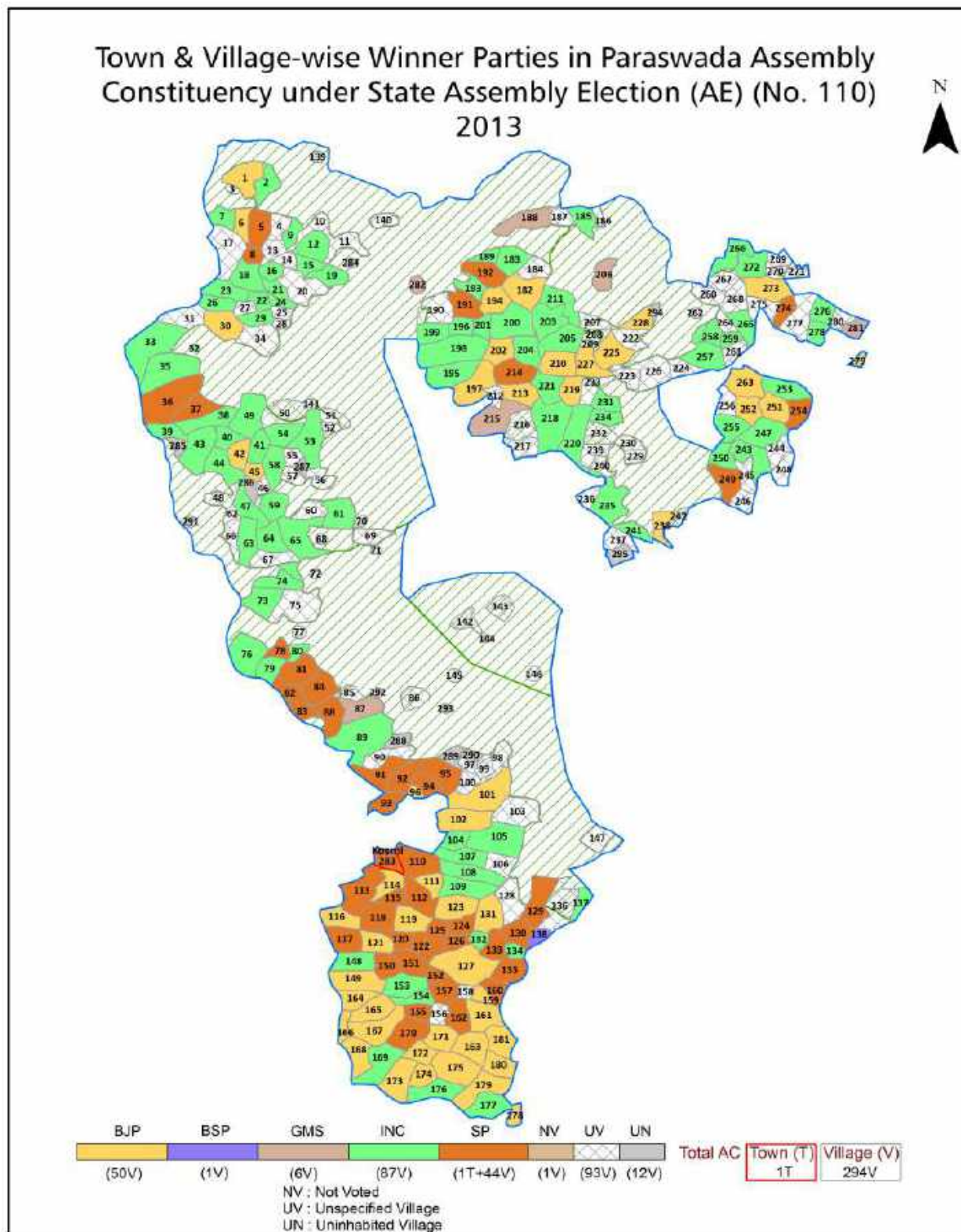
**© Datanet India Pvt. Ltd.**

All rights reserved. No part of this book may be reproduced, stored in a retrieval system or transmitted in any form or by any means, mechanical photocopying, photographing, scanning, recording or otherwise without the prior written permission of the publisher. Please refer to Disclaimer at page no. 234 for the use of this publication.

Printed in India

No.	Particulars	Page No.
	<b>Introduction</b>	
1	Assembly Constituency - (Vidhan Sabha) at a Glance   Features of Assembly as per Delimitation Commission of India (2008)	1-2
	<b>Location and Political Maps</b>	
2	Location Map   Boundaries of Assembly Constituency - (Vidhan Sabha in District   Boundaries of Assembly Constituency under Parliamentary Constituency - (Lok Sabha)   Town & Village-wise Winner Parties- 2024, 2023, 2019, 2018, 2014, 2013, 2009 and 2008	3-11
	<b>Administrative Setup (2011)</b>	
3	District   Sub-district   Towns   Villages   Inhabited Villages   Uninhabited Villages   Village Panchayat   Intermediate Panchayat	12-26
	<b>Demographics (2011)</b>	
4	Population   Households   Rural/Urban Population   Towns and Villages by Population Size   Sex Ratio (Total & 0-6 Years)   Religious Population   Social Population   Literacy Rate	27-28
	<b>Electoral Features</b>	
5	Important Dates of Last Elections Held   Electors by Gender   Service Electors   Voters   Voters Turnout   Polling Stations & Average Number of Electors per Polling Station   Electors by Age Group   Present Elected Representatives	29-34
	<b>Historical Summary Election Results</b>	
6	Vote Share of Major Parties   Winning Margin (Number & Percentage   Polarity of Parties   Summary Result of Assembly Segment of Parliamentary Elections 2024, 2019, 2014, 2009, 2004 and 1999   Summary Result of Assembly Elections 2023, 2018, 2013, 2008, 2003, 1998, 1993, 1990, 1985, 1980, 1977, 1972, 1967 and 1962	35-56
	<b>Polling Station Level Election Results</b>	
7	Name and Number of Polling Station 2024, 2023, 2019, 2018, 2014, 2013, 2009 and 2008   Polling Station-wise Electors, Voters & Voters Turnout 2024, 2023, 2019, 2018, 2014, 2013, 2009 and 2008   Polling Station wise Elections Results 2024, 2023, 2019, 2018, 2014, 2013, 2009 and 2008	57-212
	<b>Share of Assembly Constituency</b>	
8	Share of Assembly Constituency - (Vidhan Sabha) in State, District and Parliamentary Constituency - (Lok Sabha)	213
	<b>Socio-Economic Amenities (2011)</b>	
9	Access to Administrative Units   Agricultural, Manufacturing and Industrial Commodities   Demographic Indicators   Education   Health & Manpower   Drinking Water Supply   Sanitation   Entertainment and Recreations Infrastructure   Power   Food Allocation Distribution and Marketing of Agriculture Commodities Infrastructure   Transport and Road Infrastructure   Communication   Banking and Financial Services   Land Use   Irrigation Source	215-229
10	<b>Abbreviation &amp; Sources</b>	231-232
11	<b>Disclaimer</b>	234

## Location & Political Map



## Administrative Setup

### List of Village Panchayat & Intermediate Panchayat (Block) Name - 2011

Village Name	Village Panchayat Name	Intermediate Panchayat Name
Agarwada	Jarera	Balaghat
Ahamadpur	Mohgaon	Paraswada
Amgaon	Amgaon	Balaghat
Amoli	Atri	Balaghat
Amwahi	Amawahi	Paraswada
Arandiya	Arindiya	Paraswada
Arnameta	Arnameta	Balaghat
Atri	Atri	Balaghat
Badgaon	Badgaon	Paraswada
Bagadmara	Bagadmara	Kirnapur
Bagdara	Bagdara	Balaghat
Bagholi	Bagholi	Paraswada
Baiganagri	Tikariya	Paraswada
Bakwada	Mohgaon	Balaghat
Bamhani	Bamhani	Kirnapur
Bariya Paraswada	Nata	Paraswada
Barkheda	Batuwa	Balaghat
Barkho	Mohgaon	Balaghat
Basegaon	Batuwa	Balaghat
Basi	Amawahi	Paraswada
Batarmara	Mangoli Khurd	Kirnapur
Batuwa	Batuwa	Balaghat
Bhada Mal.	Pongarjhodi	Paraswada
Bhadukota	Bhikewara	Paraswada
Bhalewada	Bhalewada	Balaghat
Bhamodi	Bhamodi	Balaghat
Bhamodi Mal.	Pongarjhodi	Paraswada
Bhamodi Ryt.	Pongarjhodi	Paraswada
Bhandar Khoh	Ratta	Balaghat

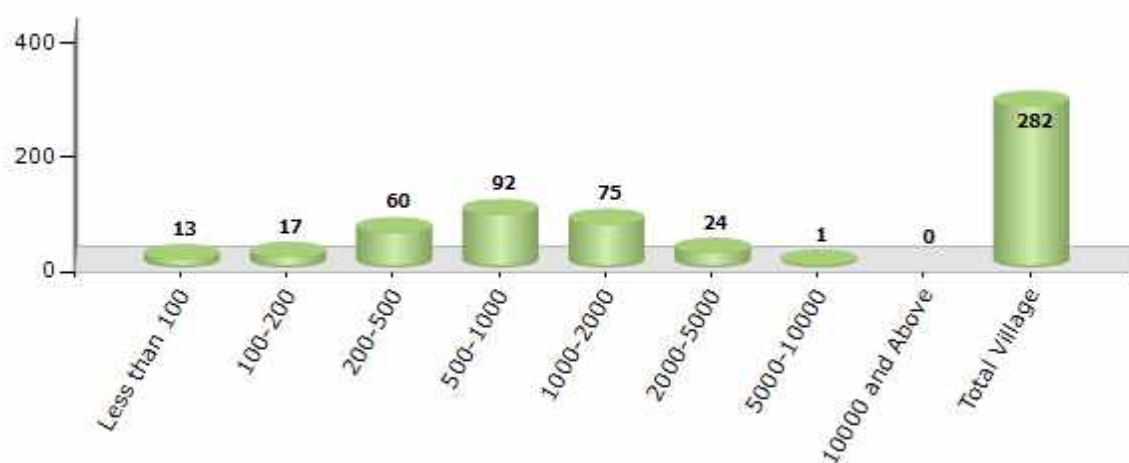
Contd....

## Demographics

### Number of Villages by Population Size - 2011

Less than 100	100-200	200-500	500-1000	1000-2000	2000-5000	5000-10000	10000 and Above	Total Village
13	17	60	92	75	24	1	0	282

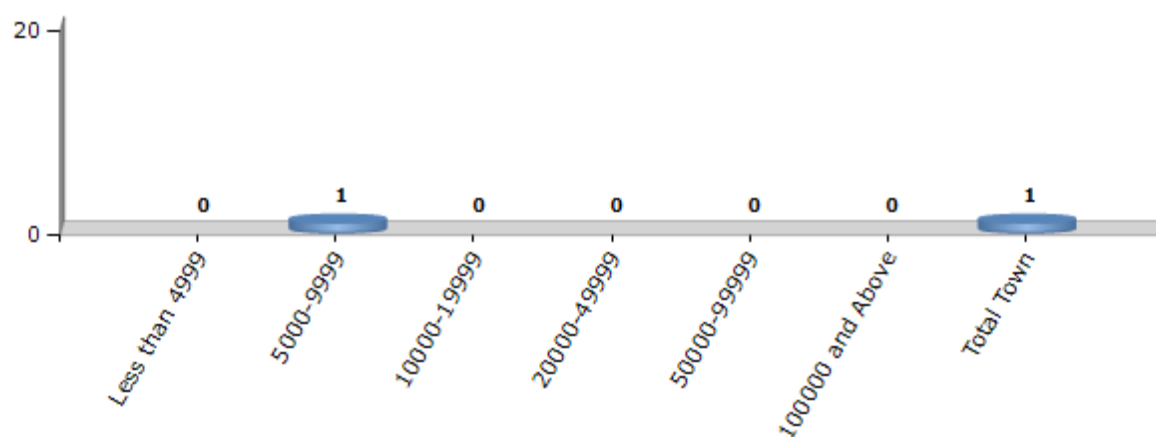
Number of Villages by Population Size - 2011



### Number of Towns by Population Size - 2011

Less than 4999	5000-9999	10000-19999	20000-49999	50000-99999	100000 and Above	Total Town
0	1	0	0	0	0	1

Number of Towns by Population Size - 2011



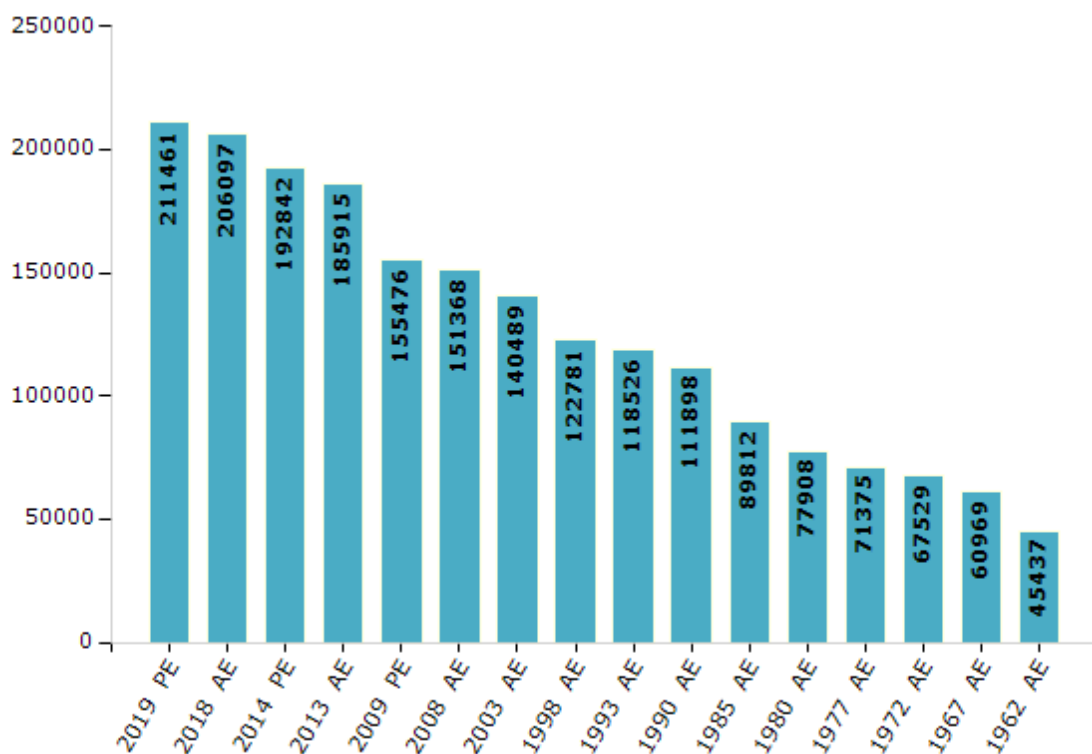
## Electoral Features

### Electors by Male & Female

Year	Male	Female	Others	Total
2019 PE	105098	106362	1	211461
2018 AE	102806	103289	2	206097
2014 PE	96726	96113	3	192842
2013 AE	93568	92343	4	185915
2009 PE	79318	76158	-	155476
2008 AE	77043	74325	-	151368
2004 PE	-	-	-	-
2003 AE	69636	70853	-	140489
1999 PE	-	-	-	-
1998 AE	60346	62435	-	122781

Year	Male	Female	Others	Total
1993 AE	58780	59746	-	118526
1990 AE	55659	56239	-	111898
1985 AE	43499	46313	-	89812
1980 AE	37869	40039	-	77908
1977 AE	34447	36928	-	71375
1972 AE	32737	34792	-	67529
1967 AE	-	-	-	60969
1962 AE	-	-	-	45437
1957 AE	-	-	-	-
1952 AE	-	-	-	-

Number of Electors

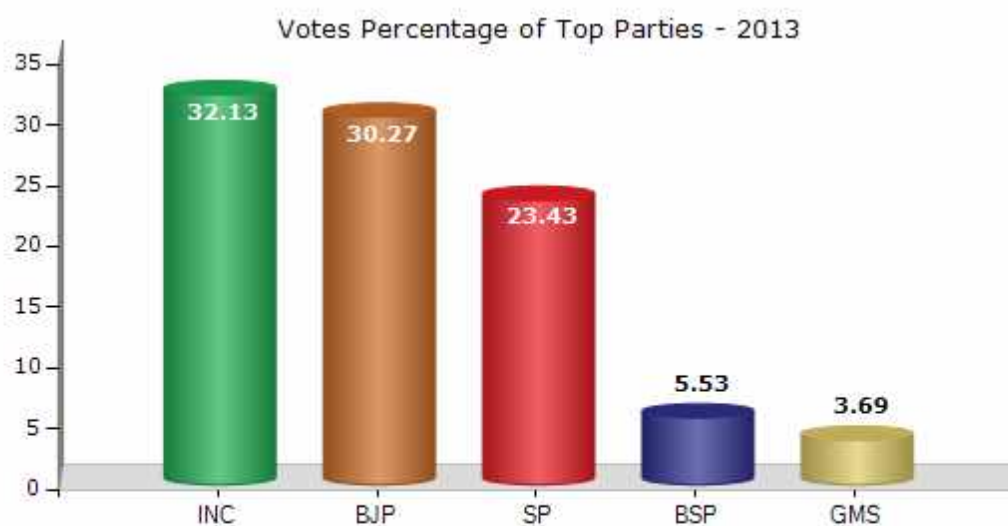


**Note :** AE : Assembly Election, PE : Assembly Segment of Parliamentary Election

## Historical Summary Election Results

### Summary Result of Assembly Election - 2013

Candidate Name	Party	Votes	Votes %
Madhu Bhagat	INC	49216	32.13
Ram Kishor (Nano) Kaware	BJP	46367	30.27
Kankar Munjare	SP	35897	23.43
Durges Bisen	BSP	8468	5.53
Darbu Singh	GMS	5654	3.69
Barelal Uikey	GGP	1572	1.03
Rooplal Kutrahe (Samaj Sevak)	IND	1218	0.8
Lokchand Harinkhede	IND	1216	0.79
Pt. Niranjan Sharma	IND	1046	0.68
	NOTA	2543	1.66



## Polling Station Level Election Results

### Number and Name of Polling Stations (PS) (2018)

Number of Polling Stations	Name of Polling Stations	Number of Polling Stations	Name of Polling Stations
1	Shaskiy Prathmik Shala Bhawan Nata	22	Shaskiy Madhyamik Shala Bhawan Dhurva
2	Shaskiy Prathmik Shala Bhavan Pandatola (Nata)	23	Shaskiy Prathmic Shala Bhawan Silagi
3	Shaskiy Prathmik Shala Bhawan Ka Atirikt Kaksh Bariya	24	Shaskiy Prathamik Shala Bhawan Serapar
4	Shaskiy Madhymik Shala Bhawan Kharra	25	Shaskiy Prathamik Shala Bhawan Bhadukota
5	Shaskiy Prathmik Shala Bhawan Sukdi	26	Shaskiy Prathamik Shala Bhawan Boravahi Ka Atirikt Kaksh
6	Shaskiy Prathmik Shala Bhawan Kanai	27	Shaskiy Prathmik Shala Bhawan Kharadiya
7	Shaskiy Prathmik Shala Bhawan Ghodadehi	28	Shaski Prathmik Shala Bhawan Khalondi
8	Shaskiy Prathmik Shala Bhawan Chandana	29	Shaski Prathmik Shala Bhawan Chanairmal
9	Shaskiy Madhyamik Shala Bhawan Chandna	30	Shaski Madmik Shala Bhawan Bhada Ma.
10	Shaskiy Madhymik Shala Bhawan Udadna	31	Shaskiy Prathmik Shala Bhavan Khursitola
11	Shaskiy Prathmik Shala Bhawan Lotmara	32	Shaski Prathmik Shala Bhawan Thema
12	Shaskiy Prathmik Shala Bhavan Ahmadpur	33	Shaski Prathmik Shala Bhawan Pongarajhodee
13	Shaskiy Prathmik Shala Bhawan Mohgoan	34	Shaski Prathmik Shala Bhawan Koraja
14	Shaskiy Prathmik Shala Bhawan Dongariya	35	Shaskiy Prathmik Shala Bhawan Dalwara
15	Shaskiy Prathmik Shala Bhavan Lachchhitola Dongariya	36	Shaski Prathmik Shala Bhawan Boda
16	Shaskiy Prathmik Shala Bhawan Arandiya	37	Shaski Prathmik Shala Bhawan Majhaganv
17	Shaskiy Prathmik Shala Bhawan Kumangoan	38	Shaski Prathmik Shala Bhawan Tiraganv
18	Shaskiy Prathmik Shala Bhawan Katanga	39	Shaski Prathmik.Shala Bhawan Sada
19	Shaskiy Prathmik Shala Bhawan Kosmi	40	Shaski Prathmik Shala Bhawan Naya Khairalanji The.
20	Shaskiy Prathmik Shala Bhawan Ka Atirikt Kaksh Bhikewada	41	Shaskiy Prathmik Shala Bhavan Chandiya
21	Shaskiy Prathmik Shala Bhavan Loharitola (Bhikewada)	42	Shaski Prathmik Shala Bhawan Dhanavar The.

Contd....

## Polling Station Level Election Results

### Polling Station-wise Votes Secured by Overall Top Five Parties in Paraswada Assembly in Assembly Election (AE) under Balaghat Parliamentary Constituency in Madhya Pradesh (2018)

Number of Polling Station	Winner - Ram Kishor (Nano) Kawre (BJP)	Runner-up - Kankar Munjare (SP)	3rd - Madhu Bhagat (INC)	4th - Mukesh Boudh (BSP)	5th - Shiv Jaiswal (IND)	NOTA	Other	Total Votes Secured
36	189	233	238	0	47	12	58	777
37	250	89	202	2	47	10	33	633
38	38	223	103	1	7	7	50	429
39	37	169	59	3	4	5	97	374
40	200	121	194	7	6	7	27	562
41	120	211	250	2	7	23	47	660
42	233	369	211	4	17	24	51	909
43	60	203	96	3	5	14	47	428
44	378	129	307	8	23	12	58	915
45	206	314	63	0	16	6	49	654
46	163	207	90	2	9	3	38	512
47	217	86	72	5	12	4	100	496
48	139	96	164	0	8	16	32	455
49	168	174	178	4	19	13	71	627
50	74	352	125	6	9	16	78	660
51	74	449	236	3	45	18	70	895
52	107	108	20	3	120	2	23	383
53	96	240	72	4	32	18	48	510
54	234	262	32	0	62	6	66	662
55	64	100	115	0	7	4	52	342
56	125	395	67	4	15	10	56	672
57	213	185	222	2	54	12	39	727
58	25	70	229	2	6	17	12	361
59	165	45	296	8	20	10	25	569
60	38	119	223	6	1	22	37	446
61	16	382	113	1	1	18	20	551
62	143	111	199	4	10	20	32	519
63	55	120	195	5	6	20	53	454
64	39	84	139	4	7	9	28	310
65	146	132	156	3	4	9	24	474
66	260	104	100	3	28	7	58	560
67	107	59	164	4	48	10	92	484
68	157	58	206	3	7	10	28	469
69	120	249	149	2	14	3	23	560
70	170	128	139	3	16	5	30	491

Contd....

## Polling Station Level Election Results

**Winner, Runner-up and 3rd Party Position & Winning Margin According to Polling Stations in Paraswada Assembly in Assembly Election (AE) under Balaghat Parliamentary Constituency in Madhya Pradesh (2018)**

Polling Station Number	Winner Party	Winner Votes (%)	Runner-up Party	Runner-up Votes (%)	Winning Margin Votes (%)	Third Party	Third Party Votes (%)	Other Votes (%)
67	INC	164 (33.88)	BJP	107 (22.11)	57 (11.77)	SJVP	64 (13.22)	149 (30.79)
68	INC	206 (43.92)	BJP	157 (33.48)	49 (10.44)	SP	58 (12.37)	48 (10.23)
69	SP	249 (44.46)	INC	149 (26.61)	100 (17.85)	BJP	120 (21.43)	42 (7.5)
70	BJP	170 (34.62)	INC	139 (28.31)	31 (6.31)	SP	128 (26.07)	54 (11)
71	BJP	246 (53.71)	INC	82 (17.9)	164 (35.81)	SP	69 (15.07)	61 (13.32)
72	BJP	265 (45.22)	INC	110 (18.77)	155 (26.45)	SP	103 (17.58)	108 (18.43)
73	BJP	207 (37.98)	INC	158 (28.99)	49 (8.99)	SP	74 (13.58)	106 (19.45)
74	BJP	168 (34.71)	INC	162 (33.47)	6 (1.24)	SP	92 (19.01)	62 (12.81)
75	INC	213 (39.96)	BJP	185 (34.71)	28 (5.25)	SP	97 (18.2)	38 (7.13)
76	INC	274 (57.81)	BJP	125 (26.37)	149 (31.44)	SP	33 (6.96)	42 (8.86)
77	BJP	253 (43.55)	INC	142 (24.44)	111 (19.11)	SP	108 (18.59)	78 (13.43)
78	SP	210 (42)	BJP	113 (22.6)	97 (19.4)	INC	102 (20.4)	75 (15)
79	SP	413 (50.12)	INC	219 (26.58)	194 (23.54)	BJP	55 (6.67)	137 (16.63)
80	INC	173 (34.67)	SP	145 (29.06)	28 (5.61)	BJP	81 (16.23)	100 (20.04)
81	INC	173 (40.71)	SP	114 (26.82)	59 (13.89)	BJP	85 (20)	53 (12.47)
82	INC	186 (36.61)	BJP	167 (32.87)	19 (3.74)	SP	79 (15.55)	76 (14.96)
83	INC	158 (36.83)	BJP	132 (30.77)	26 (6.06)	SP	93 (21.68)	46 (10.72)
84	SP	380 (56.21)	BJP	156 (23.08)	224 (33.13)	INC	104 (15.38)	36 (5.33)
85	SP	285 (36.21)	INC	281 (35.71)	4 (0.5)	BJP	151 (19.19)	70 (8.89)
86	BJP	109 (40.82)	SP	65 (24.34)	44 (16.48)	INC	52 (19.48)	41 (15.36)
87	SP	392 (48.4)	INC	221 (27.28)	171 (21.12)	BJP	114 (14.07)	83 (10.25)
88	INC	309 (38.43)	SP	223 (27.74)	86 (10.69)	BJP	218 (27.11)	54 (6.72)
89	BJP	242 (42.76)	SP	169 (29.86)	73 (12.9)	INC	98 (17.31)	57 (10.07)
90	BJP	196 (50.78)	INC	126 (32.64)	70 (18.14)	SP	46 (11.92)	18 (4.66)
91	INC	298 (44.35)	BJP	221 (32.89)	77 (11.46)	SP	102 (15.18)	51 (7.59)
92	SP	607 (76.64)	INC	89 (11.24)	518 (65.4)	BJP	68 (8.59)	28 (3.54)
93	SP	213 (71.48)	INC	59 (19.8)	154 (51.68)	BJP	16 (5.37)	10 (3.36)
94	SP	463 (57.8)	INC	187 (23.35)	276 (34.45)	BJP	111 (13.86)	40 (4.99)
95	BJP	213 (46.51)	INC	167 (36.46)	46 (10.05)	SP	64 (13.97)	14 (3.06)
96	INC	361 (43.08)	BJP	324 (38.66)	37 (4.42)	SP	80 (9.55)	73 (8.71)
97	BJP	304 (45.44)	INC	236 (35.28)	68 (10.16)	SP	79 (11.81)	50 (7.47)
98	INC	336 (47.73)	SP	176 (25)	160 (22.73)	BJP	151 (21.45)	41 (5.82)
99	BJP	259 (49.05)	INC	207 (39.2)	52 (9.85)	SP	44 (8.33)	18 (3.41)

Contd....

## Socio-Economic Amenities - Rural

### Access to Education Facilities

Particulars	Number of Village (% of Population)				
	Available	Not Available	If Not Available (Distance of Nearest Facility)		
			A	B	C
Govt. Primary School	258 (99)	24 (1)	18 (1)	4 (0)	0 (0)
Private Primary School	40 (28)	242 (72)	0 (0)	0 (0)	0 (0)
Govt. Middle School	107 (62)	175 (38)	131 (30)	28 (4)	5 (1)
Private Middle School	24 (19)	258 (81)	0 (0)	0 (0)	0 (0)
Govt. Secondary School	40 (29)	242 (71)	121 (42)	74 (18)	17 (3)
Private Secondary School	10 (10)	272 (90)	2 (1)	2 (0)	0 (0)
Govt. Senior Secondary School	16 (15)	266 (85)	72 (26)	104 (36)	60 (16)
Private Senior Secondary School	4 (5)	278 (95)	2 (1)	0 (0)	1 (0)
Govt. Arts and Science Degree College	1 (1)	281 (99)	9 (4)	38 (21)	143 (46)
Private Arts and Science Degree College	0 (0)	282 (100)	0 (0)	0 (0)	0 (0)
Govt. Engineering College	0 (0)	282 (100)	0 (0)	0 (0)	96 (32)
Private Engineering College	0 (0)	282 (100)	0 (0)	0 (0)	0 (0)
Govt. Medicine College	0 (0)	282 (100)	0 (0)	0 (0)	161 (52)
Private Medicine College	0 (0)	282 (100)	0 (0)	0 (0)	0 (0)
Govt. Management Institute	0 (0)	282 (100)	0 (0)	0 (0)	103 (35)
Private Management Institute	0 (0)	282 (100)	0 (0)	0 (0)	1 (1)
Govt. Polytechnic	0 (0)	282 (100)	0 (0)	15 (11)	267 (89)
Private Polytechnic	0 (0)	282 (100)	0 (0)	0 (0)	0 (0)
Govt. Vocational Training School/ITI	0 (0)	282 (100)	0 (0)	22 (14)	260 (86)
Private Vocational Training School/ITI	0 (0)	282 (100)	0 (0)	0 (0)	0 (0)
Govt. Non Formal Training Centre	0 (0)	282 (100)	0 (0)	21 (14)	260 (86)
Private Non Formal Training Centre	0 (0)	282 (100)	0 (0)	0 (0)	0 (0)
Govt. School For Disabled	0 (0)	282 (100)	0 (0)	4 (4)	97 (30)
Private School For Disabled	0 (0)	282 (100)	0 (0)	2 (2)	17 (9)
Government Others	0 (0)	282 (100)	0 (0)	17 (12)	265 (88)
Private Others	0 (0)	282 (100)	0 (0)	0 (0)	0 (0)

Note : Distance A : Less than 5 km; B : Between 5-10 km; C : 10+ km.; Source : Data Analysis is based on 2011 Census.

## DISCLAIMER

The Terms of Use and Disclaimer of Datanet India Private Limited (hereinafter referred to as "Datanet") for use of this analysis report of **Paraswada Assembly Constituency (Paraswada Vidhan Sabha)** :-

1. **Assembly Factbook™** is a Registered Trade Mark owned by Datanet.
2. All the maps are sketched and graphical representation only and have not been drawn to the scale and also not to represent the actual geographical area or boundary of the unit.
3. The data for the aforesaid analysis is based on authentic sources and has been culled from the various publications of Census, CSO and NSSO for district and block level data, various central and state government departments, Central & State Elections Commissions and the concerned Returning Officers' releases, Electoral Rolls, Election results and allied publications, internal assessment, surveys, estimates and analysis. Therefore, certain adjustment of data at micro level may have been done to arrive closer to the macro data.
4. Data have been provided on an "As Is" and "As AVAILABLE" basis
5. The colours shown in the maps or diagram and charts of a particular party, alliance or AC are indicative and do not represent them.
6. This publication which includes maps, sheets, graphs and data would be the property under copyright of Datanet only. The user may use these for its internal study, analysis and research purposes. It's public display, re-selling or any commercial uses by the user are not allowed.
7. Datanet has taken due care and caution in compilation and processing of data and allied information, but does not guarantee the accuracy, adequacy or completeness of any information/analysis and will be not responsible for any errors or omissions or for the results obtained from the use of such information/analysis.
8. All the contents for the publication have been culled from various authentic sources and Datanet reasonably believes such sources to be reliable, but does not make any representations, express or implied as to the accuracy or fitness of use of such information. The information or contents of the information/analysis do not constitute advice and should not be relied upon in making (or refraining from making) any decision. Any reliance placed upon the information provided by Datanet is the sole responsibility and strictly at the user's risk.
9. In no event will Datanet be liable for any damages (including, without limitation, damages for loss of business projects, or loss of profits) arising in contract, tort or otherwise from the use of or inability to use any of its contents, or from any action taken (or refrained from being taken) as a result of using the analysis or any of its contents. Datanet its directors, owners, editors, officials, employees, distributor and agents or any associate will not be liable for any errors in the information contained or any consequences arising from the use of the contents of the provided information/analysis.
10. If any provision of these terms and conditions is held invalid or illegal or unenforceable for any reason by any court of competent jurisdiction, such provision shall be severed and the remainder of provisions of the terms and conditions shall continue in full force and effect as if the Term of Use had been executed with the invalid, illegal or unenforceable provision eliminated.
11. If there are any discrepancies in the information provided, please bring it to attention of Datanet for suitable rectification measures.

**Buy Online This Complete Book At  
Datanet India eBooks Store**

**[www.indiastatpublications.com](http://www.indiastatpublications.com)**

**or go directly at**

**[http://www.indiastatpublications.com/  
Assembly\\_factbook/Madhya\\_Pradesh/Balaghat/ Paraswada](http://www.indiastatpublications.com/Assembly_factbook/Madhya_Pradesh/Balaghat/Paraswada)**

 **indiastat**elections

