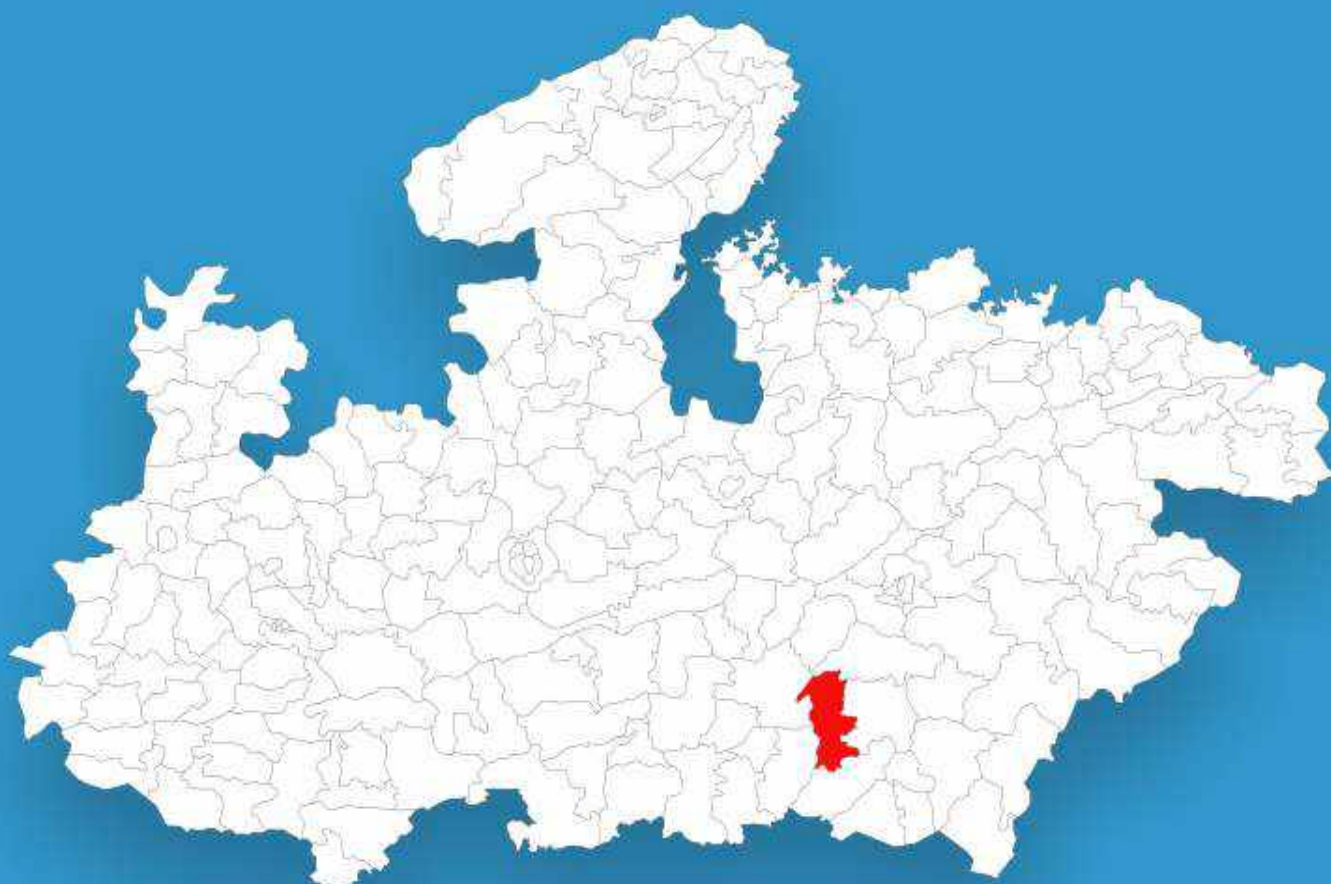




Madhya Pradesh

# Assembly Factbook™

Seoni Assembly Constituency



Key Electoral Data of Seoni  
Assembly Constituency (Vidhan Sabha)

Madhya Pradesh  
**Assembly Factbook™**

Seoni Assembly Constituency



Seoni Vidhan Sabha

## **Editor & Director**

Dr. R.K. Thukral

## **Research Editor**

Dr. Shafeeq Rahman

## **Compiled, Researched and Published by Datanet India Pvt. Ltd.**

D-100, 1st Floor,

Okhla Industrial Area, Phase-I,  
New Delhi- 110020.

Ph.: 91-11- 43580781-84

Email : support@indiastatpublications.com

Website : www.indiastatelections.com

## **Online Book Store :**

www.indiastatpublications.com

**Report No. :** AFB/MP-115-0125

**ISBN :** 978-93-87189-78-2

**First Edition :** January, 2018

**Eighth Updated Edition :** January, 2025

**Price :** Rs. 11500/-

US\$ 310

**© Datanet India Pvt. Ltd.**

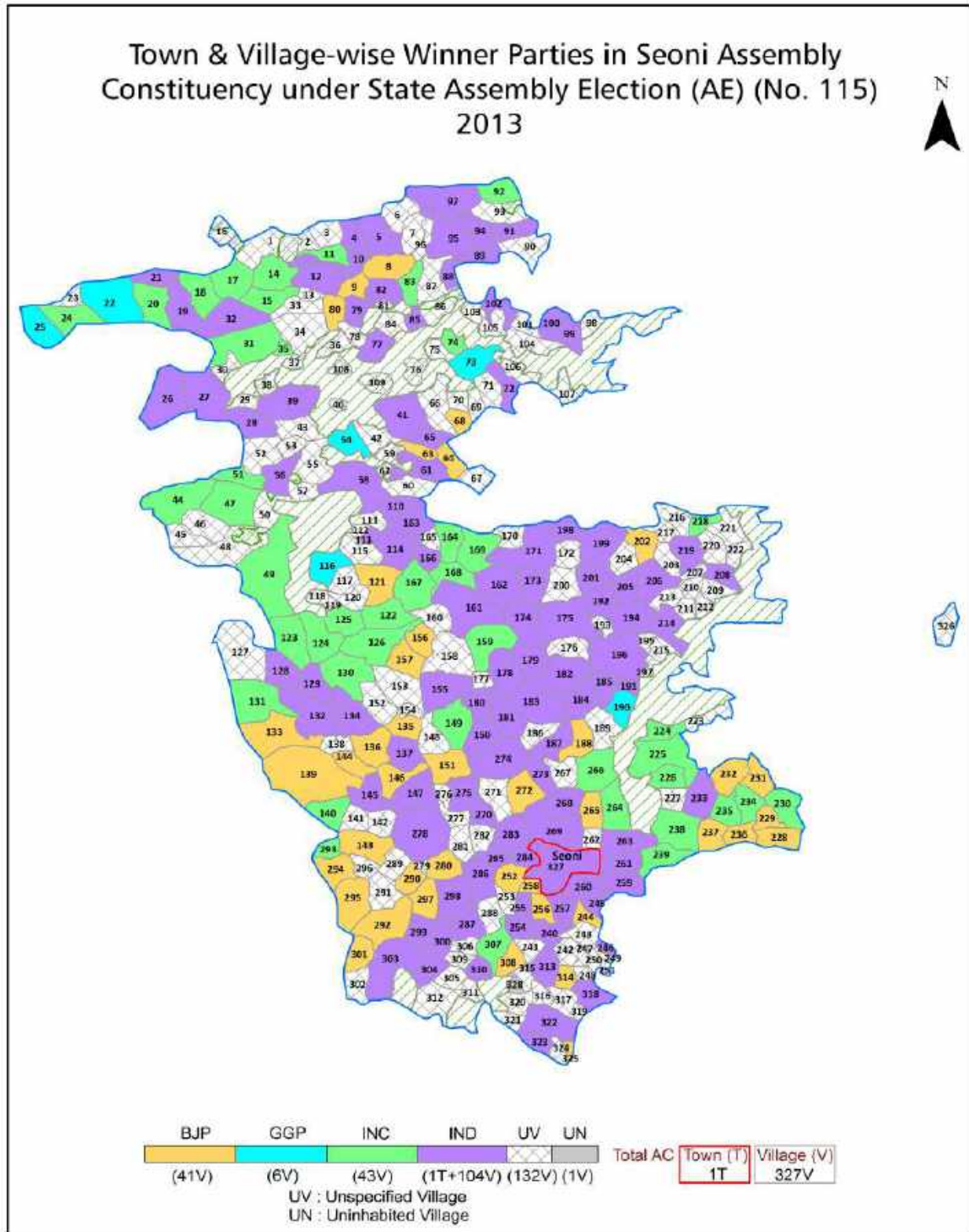
All rights reserved. No part of this book may be reproduced, stored in a retrieval system or transmitted in any form or by any means, mechanical photocopying, photographing, scanning, recording or otherwise without the prior written permission of the publisher. Please refer to Disclaimer at page no. 259 for the use of this publication.

Printed in India

No.	Particulars	Page No.
	<b>Introduction</b>	
1	Assembly Constituency - (Vidhan Sabha) at a Glance   Features of Assembly as per Delimitation Commission of India (2008)	1-2
	<b>Location and Political Maps</b>	
2	Location Map   Boundaries of Assembly Constituency - (Vidhan Sabha in District   Boundaries of Assembly Constituency under Parliamentary Constituency - (Lok Sabha)   Town & Village-wise Winner Parties- 2024, 2023, 2019, 2018, 2014, 2013, 2009 and 2008	3-11
	<b>Administrative Setup (2011)</b>	
3	District   Sub-district   Towns   Villages   Inhabited Villages   Uninhabited Villages   Village Panchayat   Intermediate Panchayat	12-28
	<b>Demographics (2011)</b>	
4	Population   Households   Rural/Urban Population   Towns and Villages by Population Size   Sex Ratio (Total & 0-6 Years)   Religious Population   Social Population   Literacy Rate	29-30
	<b>Electoral Features</b>	
5	Important Dates of Last Elections Held   Electors by Gender   Service Electors   Voters   Voters Turnout   Polling Stations & Average Number of Electors per Polling Station   Electors by Age Group   Present Elected Representatives	31-36
	<b>Historical Summary Election Results</b>	
6	Vote Share of Major Parties   Winning Margin (Number & Percentage   Polarity of Parties   Summary Result of Assembly Segment of Parliamentary Elections 2024, 2019, 2014, 2009, 2004 and 1999   Summary Result of Assembly Elections 2023, 2018, 2013, 2008, 2003, 1998, 1993, 1990, 1985, 1980, 1977, 1972, 1967, 1962, 1957 and 1952	37-60
	<b>Polling Station Level Election Results</b>	
7	Name and Number of Polling Station 2024, 2023, 2019, 2018, 2014, 2013, 2009 and 2008   Polling Station-wise Electors, Voters & Voters Turnout 2024, 2023, 2019, 2018, 2014, 2013, 2009 and 2008   Polling Station wise Elections Results 2024, 2023, 2019, 2018, 2014, 2013, 2009 and 2008	61-237
	<b>Share of Assembly Constituency</b>	
8	Share of Assembly Constituency - (Vidhan Sabha) in State, District and Parliamentary Constituency - (Lok Sabha)	238
	<b>Socio-Economic Amenities (2011)</b>	
9	Access to Administrative Units   Agricultural, Manufacturing and Industrial Commodities   Demographic Indicators   Education   Health & Manpower   Drinking Water Supply   Sanitation   Entertainment and Recreations Infrastructure   Power   Food Allocation Distribution and Marketing of Agriculture Commodities Infrastructure   Transport and Road Infrastructure   Communication   Banking and Financial Services   Land Use   Irrigation Source	240-254
10	<b>Abbreviation &amp; Sources</b>	256-257
11	<b>Disclaimer</b>	259



Location & Political Map



## Administrative Setup

### List of Village Panchayat & Intermediate Panchayat (Block) Name - 2011

Village Name	Village Panchayat Name	Intermediate Panchayat Name
Aloniya	Alonia	Seoni
Amakola	Seladehi	Seoni
Andhyari	Ludgi	Chhapara
Atama	Sukri (Ghungsa)	Chhapara
Auriya Ryt.	Oriya Raiyat	Seoni
Auriyamal	Oriya Raiyat	Seoni
Babaiya	Babiya	Chhapara
Badhi	Mungwanikhurd	Seoni
Badiwada Ryt.	Bordai	Seoni
Badkumari	Gopalganj	Seoni
Badpani	Tendni	Chhapara
Baghodi	Katalbodi	Seoni
Baghraj	Nandora	Seoni
Bajarwada	Kalarbanki	Seoni
Bakhari	Bakhari	Seoni
Bakoda	Bakoda Seoni	Chhapara
Bakodi	Jamunia	Seoni
Baksi	Jhiri	Chhapara
Balarpur	Balarpur	Seoni
Balpura	Nagjhar	Seoni
Bamhani	Bamhni(Gop)	Seoni
Bamhanwada	Bamhanwada	Chhapara
Bamhanwada	Dukli	Seoni
Bamhodi	Bamhodi	Seoni
Bandha	Kothiya	Seoni
Bandol	Bandol	Seoni
Bandra	Mahlon	Seoni
Banjarjamuniya	-	Seoni
Banjarthigripar	-	Seoni

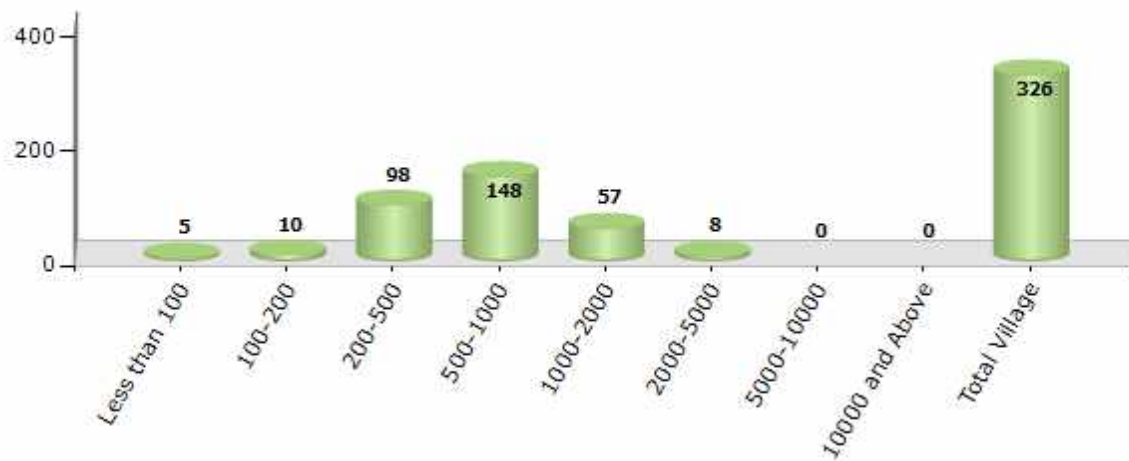
Contd....

## Demographics

### Number of Villages by Population Size - 2011

Less than 100	100-200	200-500	500-1000	1000-2000	2000-5000	5000-10000	10000 and Above	Total Village
5	10	98	148	57	8	0	0	326

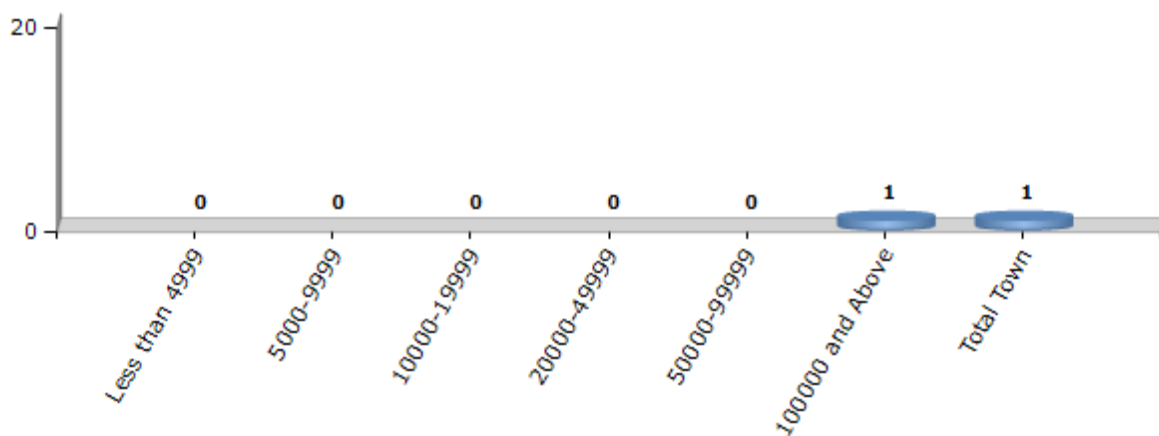
Number of Villages by Population Size - 2011



### Number of Towns by Population Size - 2011

Less than 4999	5000-9999	10000-19999	20000-49999	50000-99999	100000 and Above	Total Town
0	0	0	0	0	1	1

Number of Towns by Population Size - 2011

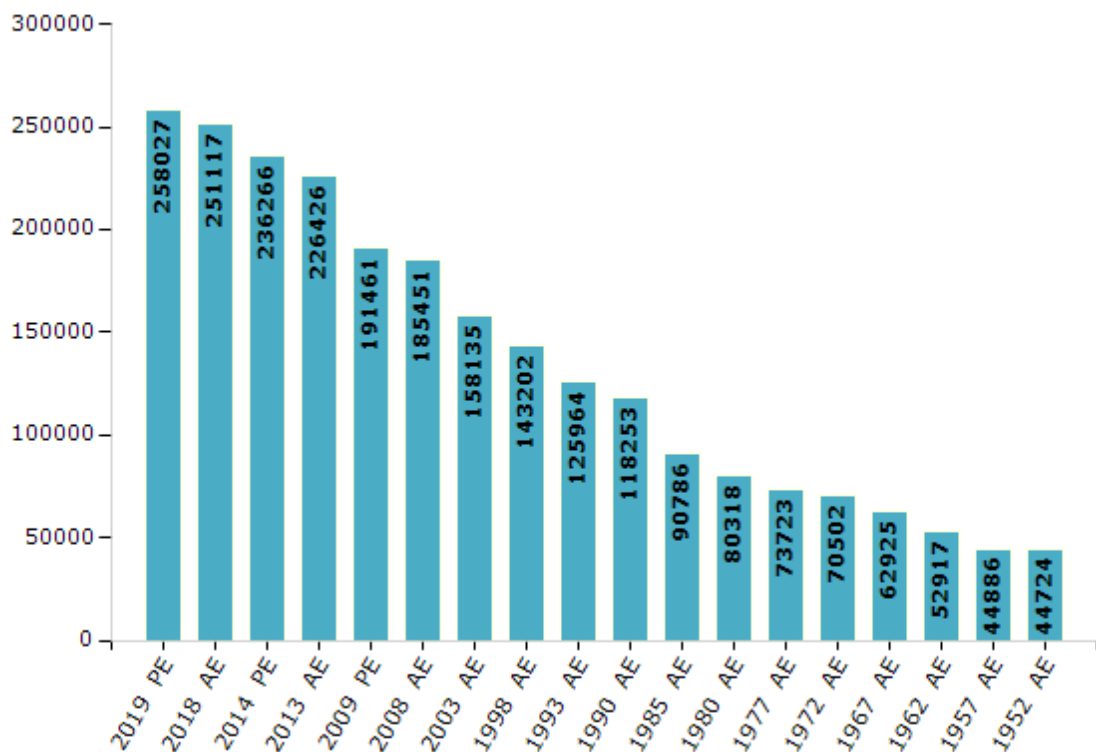


## Electoral Features

### Electors by Male & Female

Year	Male	Female	Others	Total	Year	Male	Female	Others	Total
2019 PE	131633	126389	5	258027	1993 AE	64144	61820	-	125964
2018 AE	128328	122783	6	251117	1990 AE	60391	57862	-	118253
2014 PE	121499	114766	1	236266	1985 AE	45396	45390	-	90786
2013 AE	117194	109230	2	226426	1980 AE	40045	40273	-	80318
2009 PE	99912	91549	-	191461	1977 AE	36608	37115	-	73723
2008 AE	96526	88925	-	185451	1972 AE	34969	35533	-	70502
2004 PE	-	-	-	-	1967 AE	-	-	-	62925
2003 AE	80876	77259	-	158135	1962 AE	-	-	-	52917
1999 PE	-	-	-	-	1957 AE	-	-	-	44886
1998 AE	73303	69899	-	143202	1952 AE	-	-	-	44724

Number of Electors



Note : AE : Assembly Election, PE : Assembly Segment of Parliamentary Election



## Historical Summary Election Results

### Summary Result of Assembly Election - 2013

Candidate Name	Party	Votes	Votes %
Dinesh Rai ( Munmun)	IND	65402	36.84
Naresh Diwakar (D.N.)	BJP	44486	25.06
Rajkumar (Pappu) Khurana	INC	42128	23.73
Rameshwar Tumram (Ramu)	GGP	7909	4.45
Rajesh Upadhyay	IND	2316	1.3
Moh. Ashfak Ahmad	MNDP	2029	1.14
Major Nihal Singh Thakur	IND	2010	1.13
Makbool Shah	IND	1874	1.06
Ghasiram Sanodia	IND	1830	1.03
Dilip Sisodiya	BSP	1476	0.83
Mukesh Kumar Sanodiya	IND	1461	0.82
Asha Yashpal Bhalavi	NPEP	876	0.49
Akbar	IND	724	0.41
Mahmood Khan	RPI	640	0.36
Azhar Aleem Khan (Jammu Vakeel)	IND	612	0.34
Tirath Singh Chandel	SP	589	0.33
	NOTA	1169	0.66

## Polling Station Level Election Results

### Number and Name of Polling Stations (PS) (2018)

Number of Polling Stations	Name of Polling Stations	Number of Polling Stations	Name of Polling Stations
1	Gram Panchayat Building Ghunghsa	22	Middle School Building Dangavani
2	Primary School Building Muari	23	Primary School Building Tilbodi
3	Primary School Building North Area Sukri	24	Primary School Building East Area Jhiri
4	Primary School Building South Area Atama	25	Middle School Building Bakshi
5	Primary School Building Dhutai	26	Primary School Building Pahadi
6	Primary School Building North Area Gorakhpur	27	Primary School Building Jogiwada
7	Primary School Building Sindrai	28	Primary School Building Kekada
8	Primary School Building Additional Room Telepani	29	Govt Middle School Building Additional Room Kekad
9	Gram Panchayat Building Mahulpani	30	Primary School Building Kareli
10	Primary School Building Babaiya	31	Primary School Darvai
11	Primary School Building Bhedki	32	Primary School Building East Area Devrikala
12	Primary School Building Dalletola	33	Gram Panchayat Building Deorikala
13	New Additional Room Primary School Building Madwa	34	Primary School Building Paundi
14	Naveen Primary School Building Manogarh	35	Primary School Building Chhindwarh
15	Primary School Chikhli	36	Gram Panchayat Building Mundrai
16	Primary School Building Ghoghri	37	Naveen Primary School Building Nayegaon Sukha Ryt
17	Gram Panchayat Building Tendni	38	Primary School Building Ghunai
18	Primary School Building Bharga	39	Primary School Building Additional Room Devgaon
19	Primary School Building Badpani	40	Primary School Matama
20	Primary School Building Latgaon	41	Primary School Building Additional Room Tinsa
21	Middle School Building Dhoda	42	Middle School Building Chandeni

Contd....

**Polling Station Level Election Results**

**Polling Station-wise Votes Secured by Overall Top Five Parties in Seoni Assembly in Assembly Election (AE) under Balaghat Parliamentary Constituency in Madhya Pradesh (2018)**

Number of Polling Station	Winner - Dinesh Rai Munmun E (BJP)	Runner-up - Mohan Singh Chandel (INC)	3rd - Gaya Prasad Kumre (GPP)	4th - Makbool Shah (IND)	5th - Tanvir Khan (IND)	NOTA	Other	Total Votes Secured
36	121	175	67	10	2	2	49	426
37	167	283	48	8	14	0	41	561
38	126	273	253	3	8	17	79	759
39	193	230	160	14	12	1	44	654
40	130	29	135	9	5	2	22	332
41	330	192	18	25	10	1	48	624
42	90	152	55	4	6	1	22	330
43	235	117	234	6	5	3	66	666
44	49	313	102	4	5	0	63	536
45	148	178	4	11	13	3	38	395
46	243	359	39	6	5	1	54	707
47	530	207	1	27	8	3	31	807
48	451	104	0	10	2	2	36	605
49	388	313	1	8	12	4	52	778
50	259	222	1	3	8	2	27	522
51	268	305	5	12	16	0	54	660
52	134	375	25	8	13	2	67	624
53	362	119	161	31	17	3	103	796
54	458	226	49	25	15	2	62	837
55	311	101	0	8	11	1	67	499
56	340	171	1	15	7	1	27	562
57	213	73	0	6	1	0	13	306
58	360	301	10	16	19	2	60	768
59	278	262	21	13	11	5	66	656
60	18	91	51	5	18	0	28	211
61	173	395	40	6	26	4	90	734
62	81	227	114	9	8	8	59	506
63	198	393	79	3	17	1	73	764
64	330	219	55	24	24	1	101	754
65	65	415	50	3	19	5	82	639
66	104	265	35	4	13	4	37	462
67	90	347	76	13	16	4	79	625
68	281	522	23	19	23	5	96	969
69	98	193	6	7	9	2	38	353
70	228	333	34	15	25	5	77	717

Contd....

## Polling Station Level Election Results

**Winner, Runner-up and 3rd Party Position & Winning Margin According to Polling Stations in Seoni Assembly in Assembly Election (AE) under Balaghat Parliamentary Constituency in Madhya Pradesh (2018)**

Polling Station Number	Winner Party	Winner Votes (%)	Runner-up Party	Runner-up Votes (%)	Winning Margin Votes (%)	Third Party	Third Party Votes (%)	Other Votes (%)
67	INC	347 (55.52)	BJP	90 (14.4)	257 (41.12)	GGP	76 (12.16)	112 (17.92)
68	INC	522 (53.87)	BJP	281 (29)	241 (24.87)	GGP	23 (2.37)	143 (14.76)
69	INC	193 (54.67)	BJP	98 (27.76)	95 (26.91)	IND (TK)	9 (2.55)	53 (15.01)
70	INC	333 (46.44)	BJP	228 (31.8)	105 (14.64)	GGP	34 (4.74)	122 (17.02)
71	INC	257 (41.92)	BJP	184 (30.02)	73 (11.9)	GGP	66 (10.77)	106 (17.29)
72	BJP	291 (50.96)	INC	186 (32.57)	105 (18.39)	GGP	15 (2.63)	79 (13.84)
73	INC	337 (64.07)	BJP	72 (13.69)	265 (50.38)	GGP	23 (4.37)	94 (17.87)
74	INC	312 (57.78)	BJP	117 (21.67)	195 (36.11)	GGP	24 (4.44)	87 (16.11)
75	INC	305 (64.76)	BJP	74 (15.71)	231 (49.05)	GGP	34 (7.22)	58 (12.31)
76	BJP	402 (60.73)	INC	201 (30.36)	201 (30.37)	IND (MS)	8 (1.21)	51 (7.7)
77	BJP	351 (47.56)	INC	346 (46.88)	5 (0.68)	IND (TK)	13 (1.76)	28 (3.79)
78	INC	445 (49.94)	BJP	374 (41.98)	71 (7.96)	CPI	15 (1.68)	57 (6.4)
79	BJP	135 (66.5)	INC	54 (26.6)	81 (39.9)	IND (MS)	3 (1.48)	11 (5.42)
80	INC	235 (47.19)	BJP	213 (42.77)	22 (4.42)	IND (TK)	13 (2.61)	37 (7.43)
81	INC	294 (60.49)	BJP	138 (28.4)	156 (32.09)	IND (TK)	11 (2.26)	43 (8.85)
82	INC	270 (45.3)	BJP	194 (32.55)	76 (12.75)	GGP	86 (14.43)	46 (7.72)
83	INC	315 (52.24)	BJP	137 (22.72)	178 (29.52)	GGP	70 (11.61)	81 (13.43)
84	INC	230 (46.46)	BJP	213 (43.03)	17 (3.43)	IND (MS)	8 (1.62)	44 (8.89)
85	INC	337 (59.02)	BJP	163 (28.55)	174 (30.47)	GGP	13 (2.28)	58 (10.16)
86	INC	287 (57.52)	BJP	139 (27.86)	148 (29.66)	CPI	11 (2.2)	62 (12.42)
87	INC	286 (60.34)	BJP	144 (30.38)	142 (29.96)	IND (TK)	10 (2.11)	34 (7.17)
88	BJP	229 (45.17)	INC	211 (41.62)	18 (3.55)	IND (MS)	14 (2.76)	53 (10.45)
89	BJP	272 (43.11)	INC	242 (38.35)	30 (4.76)	IND (TK)	19 (3.01)	98 (15.53)
90	BJP	325 (42.21)	INC	301 (39.09)	24 (3.12)	IND (RG)	33 (4.29)	111 (14.42)
91	BJP	210 (44.4)	INC	207 (43.76)	3 (0.64)	IND (MS)	19 (4.02)	37 (7.82)
92	BJP	299 (46)	INC	291 (44.77)	8 (1.23)	IND (MS)	10 (1.54)	50 (7.69)
93	INC	309 (61.68)	BJP	104 (20.76)	205 (40.92)	GGP	26 (5.19)	62 (12.38)
94	BJP	373 (69.59)	INC	119 (22.2)	254 (47.39)	IND (MS)	11 (2.05)	33 (6.16)
95	INC	346 (43.52)	BJP	257 (32.33)	89 (11.19)	GGP	110 (13.84)	82 (10.31)
96	INC	182 (54.98)	GGP	57 (17.22)	125 (37.76)	BJP	53 (16.01)	39 (11.78)
97	BJP	345 (42.91)	INC	209 (26)	136 (16.91)	GGP	149 (18.53)	101 (12.56)
98	INC	136 (46.1)	BJP	107 (36.27)	29 (9.83)	GGP	10 (3.39)	42 (14.24)
99	BJP	522 (69.51)	INC	137 (18.24)	385 (51.27)	IND (MS)	27 (3.6)	65 (8.66)

Contd....

## Socio-Economic Amenities - Rural

### Access to Education Facilities

Particulars	Number of Village (% of Population)				
	Available	Not Available	If Not Available (Distance of Nearest Facility)		
			A	B	C
Govt. Primary School	313 (99)	13 (1)	9 (1)	3 (0)	1 (0)
Private Primary School	18 (10)	308 (90)	0 (0)	0 (0)	0 (0)
Govt. Middle School	125 (55)	201 (45)	135 (31)	34 (7)	0 (0)
Private Middle School	9 (6)	317 (94)	0 (0)	0 (0)	0 (0)
Govt. Secondary School	39 (22)	287 (78)	97 (28)	107 (27)	21 (4)
Private Secondary School	5 (2)	321 (98)	4 (2)	2 (0)	0 (0)
Govt. Senior Secondary School	13 (9)	313 (91)	63 (21)	111 (34)	116 (28)
Private Senior Secondary School	3 (2)	323 (98)	0 (0)	0 (0)	0 (0)
Govt. Arts and Science Degree College	0 (0)	326 (100)	15 (7)	52 (16)	204 (61)
Private Arts and Science Degree College	0 (0)	326 (100)	0 (0)	0 (0)	0 (0)
Govt. Engineering College	0 (0)	326 (100)	0 (0)	0 (0)	257 (77)
Private Engineering College	0 (0)	326 (100)	0 (0)	0 (0)	0 (0)
Govt. Medicine College	0 (0)	326 (100)	0 (0)	0 (0)	178 (53)
Private Medicine College	0 (0)	326 (100)	0 (0)	0 (0)	0 (0)
Govt. Management Institute	0 (0)	326 (100)	0 (0)	0 (0)	113 (33)
Private Management Institute	0 (0)	326 (100)	0 (0)	0 (0)	0 (0)
Govt. Polytechnic	0 (0)	326 (100)	10 (6)	43 (14)	272 (80)
Private Polytechnic	0 (0)	326 (100)	0 (0)	0 (0)	0 (0)
Govt. Vocational Training School/ITI	0 (0)	326 (100)	13 (6)	53 (18)	259 (76)
Private Vocational Training School/ITI	0 (0)	326 (100)	0 (0)	0 (0)	0 (0)
Govt. Non Formal Training Centre	0 (0)	326 (100)	11 (6)	45 (16)	265 (76)
Private Non Formal Training Centre	0 (0)	326 (100)	0 (0)	0 (0)	0 (0)
Govt. School For Disabled	0 (0)	326 (100)	2 (1)	15 (5)	161 (47)
Private School For Disabled	0 (0)	326 (100)	0 (0)	0 (0)	0 (0)
Government Others	0 (0)	326 (100)	10 (6)	39 (13)	277 (81)
Private Others	0 (0)	326 (100)	0 (0)	0 (0)	0 (0)

Note : Distance A : Less than 5 km; B : Between 5-10 km; C : 10+ km.; Source : Data Analysis is based on 2011 Census.



## DISCLAIMER

The Terms of Use and Disclaimer of Datanet India Private Limited (hereinafter referred to as "Datanet") for use of this analysis report of **Seoni Assembly Constituency (Seoni Vidhan Sabha)** :-

1. **Assembly Factbook™** is a Registered Trade Mark owned by Datanet.
2. All the maps are sketched and graphical representation only and have not been drawn to the scale and also not to represent the actual geographical area or boundary of the unit.
3. The data for the aforesaid analysis is based on authentic sources and has been culled from the various publications of Census, CSO and NSSO for district and block level data, various central and state government departments, Central & State Elections Commissions and the concerned Returning Officers' releases, Electoral Rolls, Election results and allied publications, internal assessment, surveys, estimates and analysis. Therefore, certain adjustment of data at micro level may have been done to arrive closer to the macro data.
4. Data have been provided on an "As Is" and "As AVAILABLE" basis
5. The colours shown in the maps or diagram and charts of a particular party, alliance or AC are indicative and do not represent them.
6. This publication which includes maps, sheets, graphs and data would be the property under copyright of Datanet only. The user may use these for its internal study, analysis and research purposes. It's public display, re-selling or any commercial uses by the user are not allowed.
7. Datanet has taken due care and caution in compilation and processing of data and allied information, but does not guarantee the accuracy, adequacy or completeness of any information/analysis and will be not responsible for any errors or omissions or for the results obtained from the use of such information/analysis.
8. All the contents for the publication have been culled from various authentic sources and Datanet reasonably believes such sources to be reliable, but does not make any representations, express or implied as to the accuracy or fitness of use of such information. The information or contents of the information/analysis do not constitute advice and should not be relied upon in making (or refraining from making) any decision. Any reliance placed upon the information provided by Datanet is the sole responsibility and strictly at the user's risk.
9. In no event will Datanet be liable for any damages (including, without limitation, damages for loss of business projects, or loss of profits) arising in contract, tort or otherwise from the use of or inability to use any of its contents, or from any action taken (or refrained from being taken) as a result of using the analysis or any of its contents. Datanet its directors, owners, editors, officials, employees, distributor and agents or any associate will not be liable for any errors in the information contained or any consequences arising from the use of the contents of the provided information/analysis.
10. If any provision of these terms and conditions is held invalid or illegal or unenforceable for any reason by any court of competent jurisdiction, such provision shall be severed and the remainder of provisions of the terms and conditions shall continue in full force and effect as if the Term of Use had been executed with the invalid, illegal or unenforceable provision eliminated.
11. If there are any discrepancies in the information provided, please bring it to attention of Datanet for suitable rectification measures.

Buy Online This Complete Book At  
**Datanet India eBooks Store**

[www.indiastatpublications.com](http://www.indiastatpublications.com)

or go directly at

[http://www.indiastatpublications.com/  
Assembly\\_factbook/Madhya\\_Pradesh/Balaghat/ Seoni](http://www.indiastatpublications.com/Assembly_factbook/Madhya_Pradesh/Balaghat/Seoni)



**i** **indiastat** **elections**

