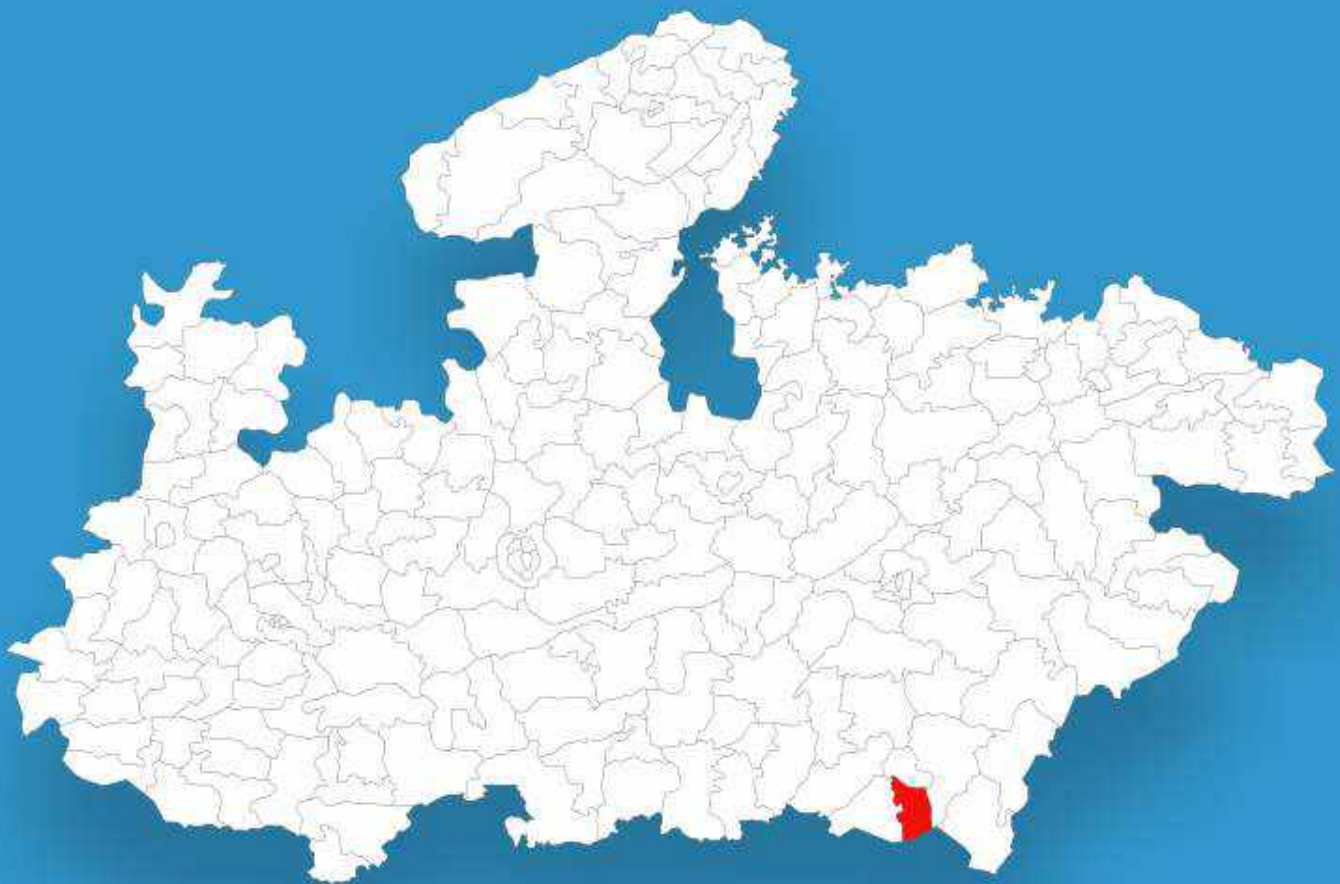




Madhya Pradesh

# Assembly Factbook™

Waraseoni Assembly Constituency



Key Electoral Data of Waraseoni  
Assembly Constituency (Vidhan Sabha)

Madhya Pradesh

# Assembly Factbook™

Waraseoni Assembly Constituency



Waraseoni Vidhan Sabha

## **Editor & Director**

Dr. R.K. Thukral

## **Research Editor**

Dr. Shafeeq Rahman

## **Compiled, Researched and Published by Datanet India Pvt. Ltd.**

D-100, 1st Floor,

Okhla Industrial Area, Phase-I,  
New Delhi- 110020.

Ph.: 91-11- 43580781-84

Email : support@indiastatpublications.com

Website : www.indiastatelections.com

## **Online Book Store :**

www.indiastatpublications.com

**Report No. :** AFB/MP-112-0125

**ISBN :** 978-93-87267-11-4

**First Edition :** January, 2018

**Eighth Updated Edition :** January, 2025

**Price :** Rs. 11500/-

US\$ 310

**© Datanet India Pvt. Ltd.**

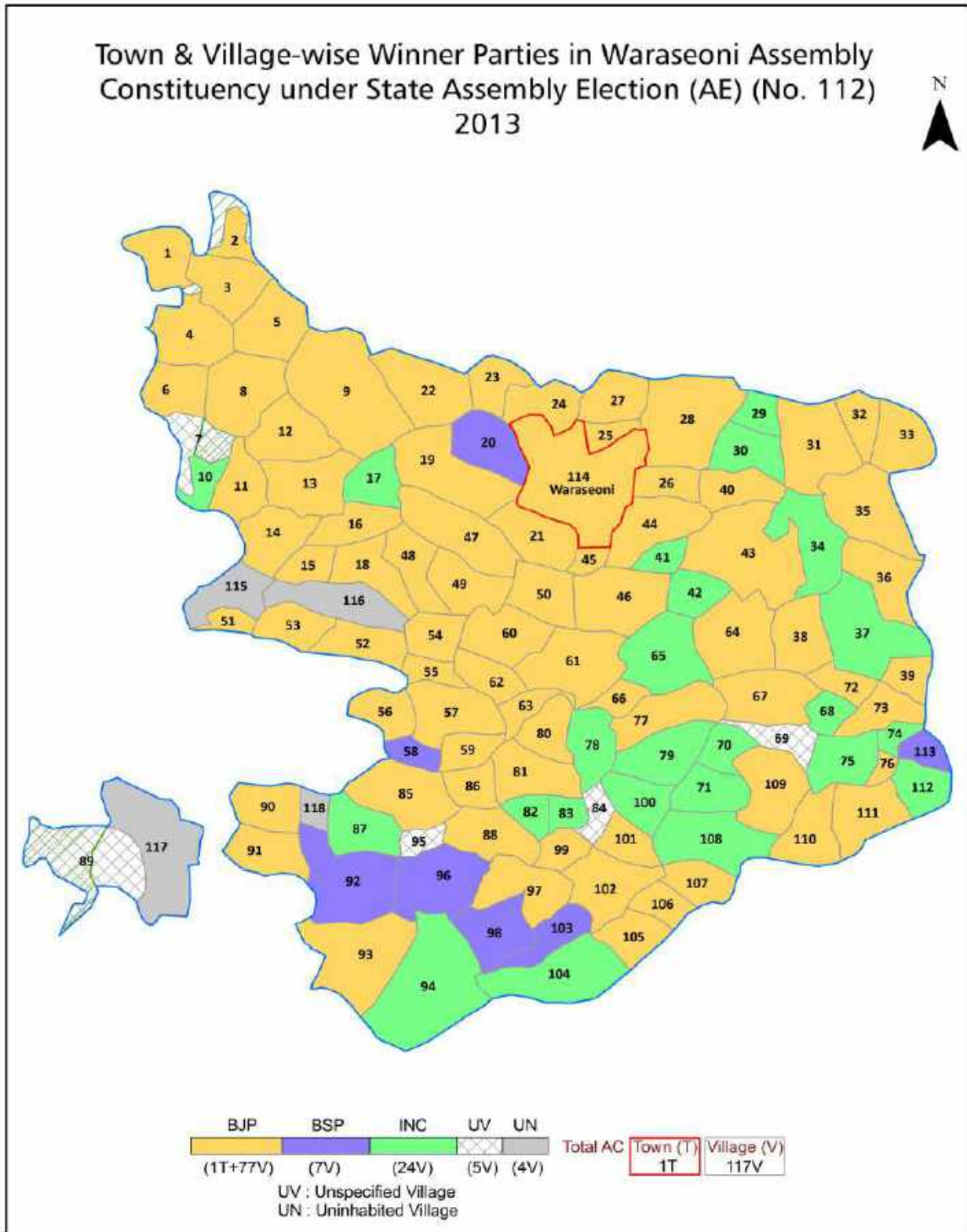
All rights reserved. No part of this book may be reproduced, stored in a retrieval system or transmitted in any form or by any means, mechanical photocopying, photographing, scanning, recording or otherwise without the prior written permission of the publisher. Please refer to Disclaimer at page no. 205 for the use of this publication.

Printed in India

No.	Particulars	Page No.
	<b>Introduction</b>	
1	Assembly Constituency - (Vidhan Sabha) at a Glance   Features of Assembly as per Delimitation Commission of India (2008)	1-2
	<b>Location and Political Maps</b>	
2	Location Map   Boundaries of Assembly Constituency - (Vidhan Sabha in District   Boundaries of Assembly Constituency under Parliamentary Constituency - (Lok Sabha)   Town & Village-wise Winner Parties- 2024, 2023, 2019, 2018, 2014, 2013, 2009 and 2008	3-11
	<b>Administrative Setup (2011)</b>	
3	District   Sub-district   Towns   Villages   Inhabited Villages   Uninhabited Villages   Village Panchayat   Intermediate Panchayat	12-18
	<b>Demographics (2011)</b>	
4	Population   Households   Rural/Urban Population   Towns and Villages by Population Size   Sex Ratio (Total & 0-6 Years)   Religious Population   Social Population   Literacy Rate	19-20
	<b>Electoral Features</b>	
5	Important Dates of Last Elections Held   Electors by Gender   Service Electors   Voters   Voters Turnout   Polling Stations & Average Number of Electors per Polling Station   Electors by Age Group   Present Elected Representatives	21-26
	<b>Historical Summary Election Results</b>	
6	Vote Share of Major Parties   Winning Margin (Number & Percentage   Polarity of Parties   Summary Result of Assembly Segment of Parliamentary Elections 2024, 2019, 2014, 2009, 2004 and 1999   Summary Result of Assembly Elections 2023, 2018, 2013, 2008, 2003, 1998, 1993, 1990, 1985, 1980, 1977, 1972, 1967, 1962, 1957 and 1952	27-50
	<b>Polling Station Level Election Results</b>	
7	Name and Number of Polling Station 2024, 2023, 2019, 2018, 2014, 2013, 2009 and 2008   Polling Station-wise Electors, Voters & Voters Turnout 2024, 2023, 2019, 2018, 2014, 2013, 2009 and 2008   Polling Station wise Elections Results 2024, 2023, 2019, 2018, 2014, 2013, 2009 and 2008	51-183
	<b>Share of Assembly Constituency</b>	
8	Share of Assembly Constituency - (Vidhan Sabha) in State, District and Parliamentary Constituency - (Lok Sabha)	184
	<b>Socio-Economic Amenities (2011)</b>	
9	Access to Administrative Units   Agricultural, Manufacturing and Industrial Commodities   Demographic Indicators   Education   Health & Manpower   Drinking Water Supply   Sanitation   Entertainment and Recreations Infrastructure   Power   Food Allocation Distribution and Marketing of Agriculture Commodities Infrastructure   Transport and Road Infrastructure   Communication   Banking and Financial Services   Land Use   Irrigation Source	186-200
10	<b>Abbreviation &amp; Sources</b>	202-203
11	<b>Disclaimer</b>	205



Location & Political Map



## Administrative Setup

### List of Village Panchayat & Intermediate Panchayat (Block) Name - 2011

Village Name	Village Panchayat Name	Intermediate Panchayat Name
Alejhari	Alejhari	Waraseoni
Amgaon	Padampur (Nimgaon)	Waraseoni
Ansera	Ansera	Waraseoni
Arambha	Arambha	Khairlanji
Atri	Atri	Khairlanji
Bagholi	Bagholi	Waraseoni
Bakera	Bakera	Waraseoni
Bakodi	Bakodi	Khairlanji
Barbaspur Urf Udhardini	Padampur (Nimgaon)	Waraseoni
Basi	Basi	Waraseoni
Beni	Beni	Khairlanji
Bhandi	Bhandi	Waraseoni
Bhanpur	Bhanpur	Khairlanji
Bhendara Basti	Bhendara	Khairlanji
Bithali	Mohgaonkhurd	Waraseoni
Bitodi	Bitodi	Khairlanji
Bodalkasa	Bodalkasa	Waraseoni
Botejhari	Botejhari	Waraseoni
Budbuda	Budbuda	Waraseoni
Changera	Changera	Waraseoni
Chichagaon	Chichgaon	Khairlanji
Chicholi	Kanhadgaon	Khairlanji
Chichtola	Nawegaon(Kh)	Khairlanji
Chutiya	Chutiya	Khairlanji
Deogaon	Ranikuthar	Waraseoni
Dinera	Dinera	Waraseoni
Dini	Dini	Waraseoni
Doke	Doke	Waraseoni
Dongargaon	Dongargaon	Waraseoni

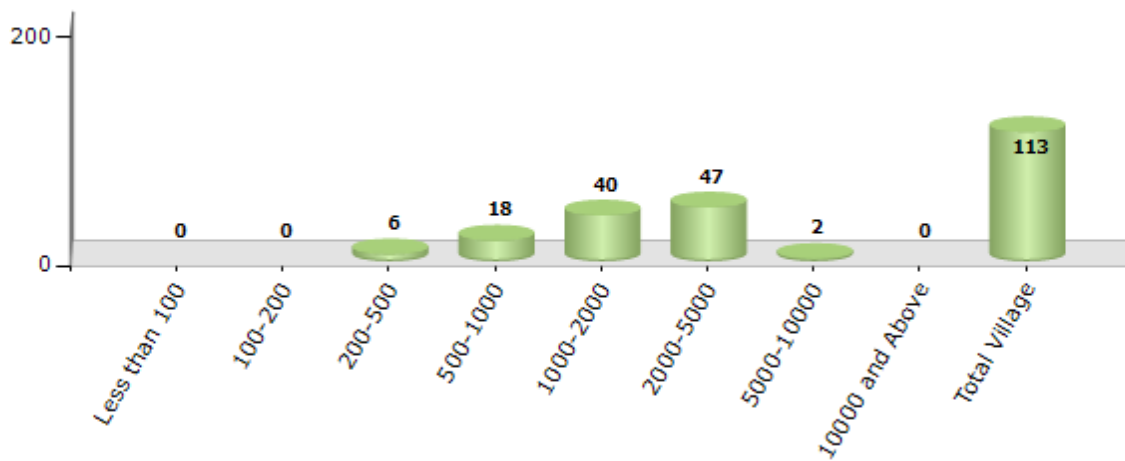
Contd....

## Demographics

### Number of Villages by Population Size - 2011

Less than 100	100-200	200-500	500-1000	1000-2000	2000-5000	5000-10000	10000 and Above	Total Village
0	0	6	18	40	47	2	0	113

Number of Villages by Population Size - 2011



### Number of Towns by Population Size - 2011

Less than 4999	5000-9999	10000-19999	20000-49999	50000-99999	100000 and Above	Total Town
0	0	0	1	0	0	1

Number of Towns by Population Size - 2011

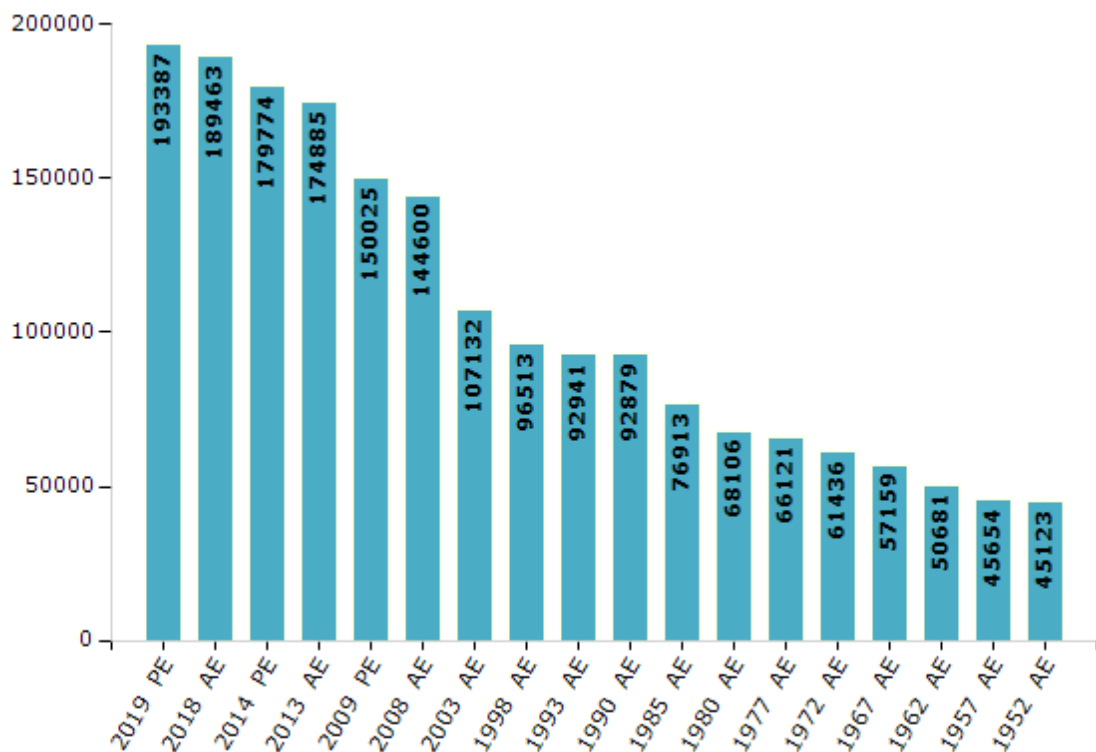


## Electoral Features

### Electors by Male & Female

Year	Male	Female	Others	Total	Year	Male	Female	Others	Total
2019 PE	96824	96562	1	193387	1993 AE	46310	46631	-	92941
2018 AE	94948	94512	3	189463	1990 AE	46323	46556	-	92879
2014 PE	90404	89370	0	179774	1985 AE	37447	39466	-	76913
2013 AE	88025	86860	0	174885	1980 AE	32663	35443	-	68106
2009 PE	76601	73424	-	150025	1977 AE	31907	34214	-	66121
2008 AE	73669	70931	-	144600	1972 AE	29798	31638	-	61436
2004 PE	-	-	-	-	1967 AE	-	-	-	57159
2003 AE	53589	53543	-	107132	1962 AE	-	-	-	50681
1999 PE	-	-	-	-	1957 AE	-	-	-	45654
1998 AE	47702	48811	-	96513	1952 AE	-	-	-	45123

Number of Electors



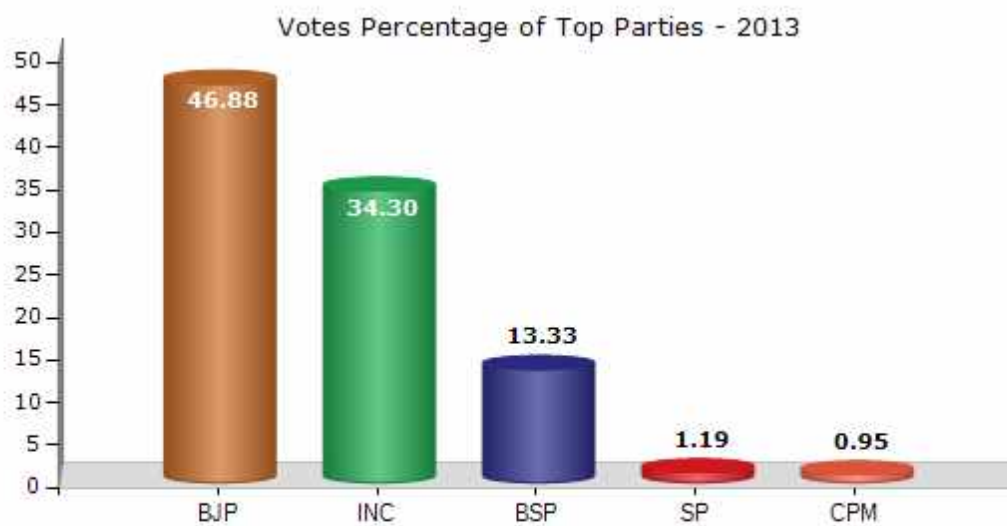
Note : AE : Assembly Election, PE : Assembly Segment of Parliamentary Election



## Historical Summary Election Results

### Summary Result of Assembly Election - 2013

Candidate Name	Party	Votes	Votes %
Dr. Yogendra Nirmal	BJP	66806	46.88
Pradeep Amritlal Jaiswal (Gudda)	INC	48868	34.3
Ajab Lal	BSP	18992	13.33
Ajay Urf Ramkumar Nagpure	SP	1694	1.19
Bhupendra J. Patle	CPM	1348	0.95
Hanshlal Mangal Bisen	IND	802	0.56
Sekh Chand Son Of Lal Mohammad	IND	587	0.41
Bhimsen Iswardayal Thakre	IND	510	0.36
Ajab Lihare	IND	428	0.3
Sanjay Kumar Bhalawe	GMS	355	0.25
	NOTA	2103	1.48



## Polling Station Level Election Results

### Number and Name of Polling Stations (PS) (2018)

Number of Polling Stations	Name of Polling Stations	Number of Polling Stations	Name of Polling Stations
1	Shaskiy Prathmik Shala Bhavan Nagjhar	22	Gram Panchayat Bhawan Gatapayali
2	Shaskiy Prathmik Shala Bhavan Ramarama	23	Shaskiy Prathmik Shala Bhavan Abdulatola Narwanjpar
3	Shaskiy Prathmik Shala Bhavan Sirra	24	Shaskiy Prathmik Shala Bhawan Ansera
4	Shaskiy Prathmik Shala Bhawan Mata Tola Sirra	25	Shaskiy High School Ansera
5	Shaskiy Prathmik Shala Bhavan Botejhari	26	Shaskiy Prathmik Shala Bhawan Ka Atirikat Kaksh Pounera
6	Gram Panchayat Bhawan Botejhari	27	Gram Panchayat Bhavan Bakera
7	Sha.Madhyamik Shala Bhawan Nandgaon	28	Shaskiy Madhyamik Shala Bhawan Bakera-2
8	Gram Panchayat Bhavan Nandgav	29	Shaskiy Prathmik Shala Bhavan Basi
9	Shaskiy Naveen Prathmik Shala Bhavan Serapar Dhimartola	30	Shaskiy Prathmik Shala Bhavan Bodalkasa
10	Shaskiy Madhyamik Shala Bhavan Serpar Basti	31	Shaskiy Prathmik Shala Bhawan Khapa-1
11	Sha.Madhyamik Shala Bhawan Kochevahi-1	32	Sha.Madhyamik Shala Bhawan Khapa
12	Sha.Prathmik Shala Navin Bhawan Kochovahi	33	Shaskiy Madhyamik Shala Bhavan Mehandiwada
13	Gram Panchayat Bhawan Kochevahi-3	34	Shaskiy Kanya Prathmik Shala Bhavan Mehandiwada
14	Shaskiy Uchttar Madhyamik Vidhyalay Navi Bhavan Ka Uattari Bhag Budbuda	35	Shaskiy Balak Prathmik Shala Bhavan Mukhya Basti Mehandiwada
15	Shaskiy Higher Secondry School Navin Ka Dakshini Bhag Budbuda	36	Naveen Shaskiy Prathmik Shala Bhawan Khandva
16	Shaskiy Prathmik Shala Bhavan Ka Atirikat Kaksha Naditola Budbuda-3	37	Gram Panchayat Bhawan Khandwa
17	Sha.Madhyamik Shala Bhawan Dhanitola	38	Shaskiy Prathmik Shala Bhavan Ka Purvi Bhag Sawangi
18	Shaskiy Prathmik Shala Bhavan Dhanitola	39	Gram Panchayat Bhawan Savangi-2
19	Shaskiy Prathmik Shala Bhawan Narodi Basti	40	Prathmik Shala Bhawan Ka Purvi Bhag Ka Atirikat Kaksh Sarandi
20	Shaskiy Prathmik Shala Bhavan Sukkutola Narodi	41	Shaskiy Madhyamik Shala Bhavan Sarandi
21	Shaskiy Prathmik Shala Bhavan Dorli Mal	42	Samudayik Bhawan Murajhada-1

Contd....

Polling Station Level Election Results

Polling Station-wise Votes Secured by Overall Top Five Parties in Waraseoni Assembly in Assembly Election (AE) under Balaghat Parliamentary Constituency in Madhya Pradesh (2018)

Number of Polling Station	Winner - Pradeep Amratlal Jaiswal (Gudda) (IND)	Runner-up - Dr Yogendra Nirmal (BJP)	3rd - Ajay Ramkumar Nagpure (BSP)	4th - Sanjay Singh Masani (INC)	5th - Ganiram Nagpure (IND)	NOTA	Other	Total Votes Secured
36	168	308	189	64	12	7	33	781
37	178	90	222	43	10	3	7	553
38	150	218	1	133	13	3	28	546
39	287	357	37	85	19	10	22	817
40	115	193	7	43	10	0	9	377
41	277	260	98	54	14	10	23	736
42	212	352	155	77	6	8	14	824
43	362	112	258	68	18	8	20	846
44	146	309	129	42	9	4	25	664
45	209	263	5	29	5	5	10	526
46	357	247	28	18	8	9	65	732
47	182	285	79	46	8	7	42	649
48	198	324	114	49	5	6	12	708
49	219	320	179	36	9	7	16	786
50	169	214	52	17	3	7	4	466
51	244	146	84	28	9	8	9	528
52	216	243	91	47	4	1	9	611
53	201	224	67	68	2	9	11	582
54	214	216	79	41	7	3	3	563
55	189	130	13	17	6	11	16	382
56	121	211	57	25	3	2	16	435
57	234	268	21	35	9	6	11	584
58	323	260	13	34	16	3	12	661
59	215	170	12	29	6	3	9	444
60	344	269	95	72	8	8	16	812
61	312	370	12	60	8	5	15	782
62	333	305	32	38	5	10	15	738
63	236	216	7	29	5	1	8	502
64	316	162	93	25	11	3	3	613
65	411	390	16	41	14	6	18	896
66	275	535	15	41	8	3	17	894
67	230	367	23	40	4	1	12	677
68	404	299	6	58	12	3	19	801
69	152	259	2	27	1	3	5	449
70	148	299	18	40	0	2	7	514

Contd....

## Polling Station Level Election Results

### Winner, Runner-up and 3rd Party Position & Winning Margin According to Polling Stations in Waraseoni Assembly in Assembly Election (AE) under Balaghat Parliamentary Constituency in Madhya Pradesh (2018)

Polling Station Number	Winner Party	Winner Votes (%)	Runner-up Party	Runner-up Votes (%)	Winning Margin Votes (%)	Third Party	Third Party Votes (%)	Other Votes (%)
67	BJP	367 (54.21)	IND (PAJG)	230 (33.97)	137 (20.24)	INC	40 (5.91)	40 (5.91)
68	IND (PAJG)	404 (50.44)	BJP	299 (37.33)	105 (13.11)	INC	58 (7.24)	40 (4.99)
69	BJP	259 (57.68)	IND (PAJG)	152 (33.85)	107 (23.83)	INC	27 (6.01)	11 (2.45)
70	BJP	299 (58.17)	IND (PAJG)	148 (28.79)	151 (29.38)	INC	40 (7.78)	27 (5.25)
71	BJP	520 (57.4)	IND (PAJG)	242 (26.71)	278 (30.69)	BSP	82 (9.05)	62 (6.84)
72	BJP	235 (35.93)	IND (PAJG)	174 (26.61)	61 (9.32)	BSP	109 (16.67)	136 (20.8)
73	BJP	288 (50.53)	IND (PAJG)	196 (34.39)	92 (16.14)	GGP	25 (4.39)	61 (10.7)
74	IND (PAJG)	310 (45.45)	BJP	194 (28.45)	116 (17)	INC	104 (15.25)	74 (10.85)
75	IND (PAJG)	271 (42.28)	BJP	248 (38.69)	23 (3.59)	BSP	67 (10.45)	55 (8.58)
76	BJP	217 (38.2)	IND (PAJG)	175 (30.81)	42 (7.39)	BSP	94 (16.55)	82 (14.44)
77	IND (PAJG)	364 (39.27)	BJP	248 (26.75)	116 (12.52)	GGP	119 (12.84)	196 (21.14)
78	IND (PAJG)	315 (49.07)	INC	110 (17.13)	205 (31.94)	BSP	87 (13.55)	130 (20.25)
79	IND (PAJG)	311 (57.17)	BJP	151 (27.76)	160 (29.41)	BSP	34 (6.25)	48 (8.82)
80	IND (PAJG)	225 (38.79)	BSP	151 (26.03)	74 (12.76)	BJP	124 (21.38)	80 (13.79)
81	IND (PAJG)	303 (50.08)	BJP	211 (34.88)	92 (15.2)	BSP	18 (2.98)	73 (12.07)
82	BJP	246 (46.07)	IND (PAJG)	195 (36.52)	51 (9.55)	BSP	57 (10.67)	36 (6.74)
83	BJP	388 (42.5)	IND (PAJG)	287 (31.43)	101 (11.07)	BSP	111 (12.16)	127 (13.91)
84	IND (PAJG)	302 (44.02)	BJP	231 (33.67)	71 (10.35)	INC	60 (8.75)	93 (13.56)
85	BJP	224 (39.37)	IND (PAJG)	192 (33.74)	32 (5.63)	BSP	109 (19.16)	44 (7.73)
86	IND (PAJG)	259 (37.7)	BJP	234 (34.06)	25 (3.64)	BSP	136 (19.8)	58 (8.44)
87	BJP	177 (36.8)	IND (PAJG)	135 (28.07)	42 (8.73)	BSP	114 (23.7)	55 (11.43)
88	BJP	303 (44.76)	IND (PAJG)	262 (38.7)	41 (6.06)	BSP	44 (6.5)	68 (10.04)
89	BJP	247 (39.71)	IND (PAJG)	159 (25.56)	88 (14.15)	BSP	130 (20.9)	86 (13.83)
90	BJP	271 (38.06)	IND (PAJG)	241 (33.85)	30 (4.21)	CPM	104 (14.61)	96 (13.48)
91	IND (PAJG)	297 (44.53)	BJP	262 (39.28)	35 (5.25)	BSP	44 (6.6)	64 (9.6)
92	IND (PAJG)	393 (50.78)	BJP	266 (34.37)	127 (16.41)	INC	46 (5.94)	69 (8.91)
93	BJP	372 (53.76)	IND (PAJG)	200 (28.9)	172 (24.86)	INC	26 (3.76)	94 (13.58)
94	BJP	319 (51.45)	IND (PAJG)	218 (35.16)	101 (16.29)	INC	30 (4.84)	53 (8.55)
95	BJP	208 (35.68)	BSP	190 (32.59)	18 (3.09)	IND (PAJG)	119 (20.41)	66 (11.32)
96	BJP	366 (49.8)	IND (PAJG)	161 (21.9)	205 (27.9)	INC	123 (16.73)	85 (11.56)
97	IND (PAJG)	343 (43.53)	BJP	305 (38.71)	38 (4.82)	INC	95 (12.06)	45 (5.71)
98	BSP	198 (32.41)	IND (PAJG)	195 (31.91)	3 (0.5)	BJP	178 (29.13)	40 (6.55)
99	BJP	201 (38.51)	IND (PAJG)	163 (31.23)	38 (7.28)	INC	62 (11.88)	96 (18.39)

Contd....

## Socio-Economic Amenities - Rural

### Access to Education Facilities

Particulars	Number of Village (% of Population)				
	Available	Not Available	If Not Available (Distance of Nearest Facility)		
			A	B	C
Govt. Primary School	113 (100)	0 (0)	0 (0)	0 (0)	0 (0)
Private Primary School	35 (44)	78 (56)	0 (0)	0 (0)	0 (0)
Govt. Middle School	83 (89)	30 (11)	23 (8)	5 (2)	0 (0)
Private Middle School	24 (31)	89 (69)	0 (0)	0 (0)	0 (0)
Govt. Secondary School	28 (39)	85 (61)	46 (33)	20 (13)	1 (1)
Private Secondary School	14 (20)	99 (80)	4 (2)	3 (1)	0 (0)
Govt. Senior Secondary School	10 (17)	103 (83)	24 (18)	40 (39)	8 (5)
Private Senior Secondary School	10 (13)	103 (87)	5 (3)	6 (4)	1 (0)
Govt. Arts and Science Degree College	0 (0)	113 (100)	4 (4)	15 (17)	64 (56)
Private Arts and Science Degree College	0 (0)	113 (100)	0 (0)	0 (0)	0 (0)
Govt. Engineering College	0 (0)	113 (100)	0 (0)	0 (0)	32 (26)
Private Engineering College	0 (0)	113 (100)	0 (0)	0 (0)	0 (0)
Govt. Medicine College	0 (0)	113 (100)	0 (0)	0 (0)	53 (45)
Private Medicine College	0 (0)	113 (100)	0 (0)	0 (0)	0 (0)
Govt. Management Institute	0 (0)	113 (100)	0 (0)	0 (0)	7 (7)
Private Management Institute	0 (0)	113 (100)	0 (0)	0 (0)	0 (0)
Govt. Polytechnic	0 (0)	113 (100)	0 (0)	4 (4)	109 (96)
Private Polytechnic	0 (0)	113 (100)	0 (0)	0 (0)	0 (0)
Govt. Vocational Training School/ITI	0 (0)	113 (100)	0 (0)	4 (4)	109 (96)
Private Vocational Training School/ITI	0 (0)	113 (100)	0 (0)	0 (0)	0 (0)
Govt. Non Formal Training Centre	0 (0)	113 (100)	0 (0)	4 (4)	109 (96)
Private Non Formal Training Centre	0 (0)	113 (100)	0 (0)	0 (0)	0 (0)
Govt. School For Disabled	0 (0)	113 (100)	0 (0)	1 (0)	55 (53)
Private School For Disabled	0 (0)	113 (100)	0 (0)	1 (1)	4 (2)
Government Others	0 (0)	113 (100)	0 (0)	5 (4)	108 (96)
Private Others	0 (0)	113 (100)	0 (0)	0 (0)	0 (0)

Note : Distance A : Less than 5 km; B : Between 5-10 km; C : 10+ km.; Source : Data Analysis is based on 2011 Census.



## DISCLAIMER

The Terms of Use and Disclaimer of Datanet India Private Limited (hereinafter referred to as "Datanet") for use of this analysis report of **Waraseoni Assembly Constituency (Waraseoni Vidhan Sabha)** :-

1. **Assembly Factbook™** is a Registered Trade Mark owned by Datanet.
2. All the maps are sketched and graphical representation only and have not been drawn to the scale and also not to represent the actual geographical area or boundary of the unit.
3. The data for the aforesaid analysis is based on authentic sources and has been culled from the various publications of Census, CSO and NSSO for district and block level data, various central and state government departments, Central & State Elections Commissions and the concerned Returning Officers' releases, Electoral Rolls, Election results and allied publications, internal assessment, surveys, estimates and analysis. Therefore, certain adjustment of data at micro level may have been done to arrive closer to the macro data.
4. Data have been provided on an "As Is" and "As AVAILABLE" basis
5. The colours shown in the maps or diagram and charts of a particular party, alliance or AC are indicative and do not represent them.
6. This publication which includes maps, sheets, graphs and data would be the property under copyright of Datanet only. The user may use these for its internal study, analysis and research purposes. It's public display, re-selling or any commercial uses by the user are not allowed.
7. Datanet has taken due care and caution in compilation and processing of data and allied information, but does not guarantee the accuracy, adequacy or completeness of any information/analysis and will be not responsible for any errors or omissions or for the results obtained from the use of such information/analysis.
8. All the contents for the publication have been culled from various authentic sources and Datanet reasonably believes such sources to be reliable, but does not make any representations, express or implied as to the accuracy or fitness of use of such information. The information or contents of the information/analysis do not constitute advice and should not be relied upon in making (or refraining from making) any decision. Any reliance placed upon the information provided by Datanet is the sole responsibility and strictly at the user's risk.
9. In no event will Datanet be liable for any damages (including, without limitation, damages for loss of business projects, or loss of profits) arising in contract, tort or otherwise from the use of or inability to use any of its contents, or from any action taken (or refrained from being taken) as a result of using the analysis or any of its contents. Datanet its directors, owners, editors, officials, employees, distributor and agents or any associate will not be liable for any errors in the information contained or any consequences arising from the use of the contents of the provided information/analysis.
10. If any provision of these terms and conditions is held invalid or illegal or unenforceable for any reason by any court of competent jurisdiction, such provision shall be severed and the remainder of provisions of the terms and conditions shall continue in full force and effect as if the Term of Use had been executed with the invalid, illegal or unenforceable provision eliminated.
11. If there are any discrepancies in the information provided, please bring it to attention of Datanet for suitable rectification measures.

Buy Online This Complete Book At  
**Datanet India eBooks Store**

[www.indiastatpublications.com](http://www.indiastatpublications.com)

or go directly at

[http://www.indiastatpublications.com/  
Assembly\\_factbook/Madhya\\_Pradesh/Balaghat/Waraseoni](http://www.indiastatpublications.com/Assembly_factbook/Madhya_Pradesh/Balaghat/Waraseoni)

 **indiastat**elections

