



Madhya Pradesh

Assembly Factbook™

Betul Assembly Constituency



Key Electoral Data of Betul
Assembly Constituency (Vidhan Sabha)

Madhya Pradesh

Assembly Factbook™

Betul Assembly Constituency



Betul Vidhan Sabha

Editor & Director

Dr. R.K. Thukral

Research Editor

Dr. Shafeeq Rahman

Compiled, Researched and Published by Datanet India Pvt. Ltd.

D-100, 1st Floor,

Okhla Industrial Area, Phase-I,
New Delhi- 110020.

Ph.: 91-11- 43580781-84

Email : support@indiastatpublications.com

Website : www.indiastatelections.com

Online Book Store :

www.indiastatpublications.com

Report No. : AFB/MP-131-0123

ISBN : 978-93-87165-17-5

First Edition : January, 2018

Sixth Updated Edition : January, 2023

Price : Rs. 11500/-

US\$ 310

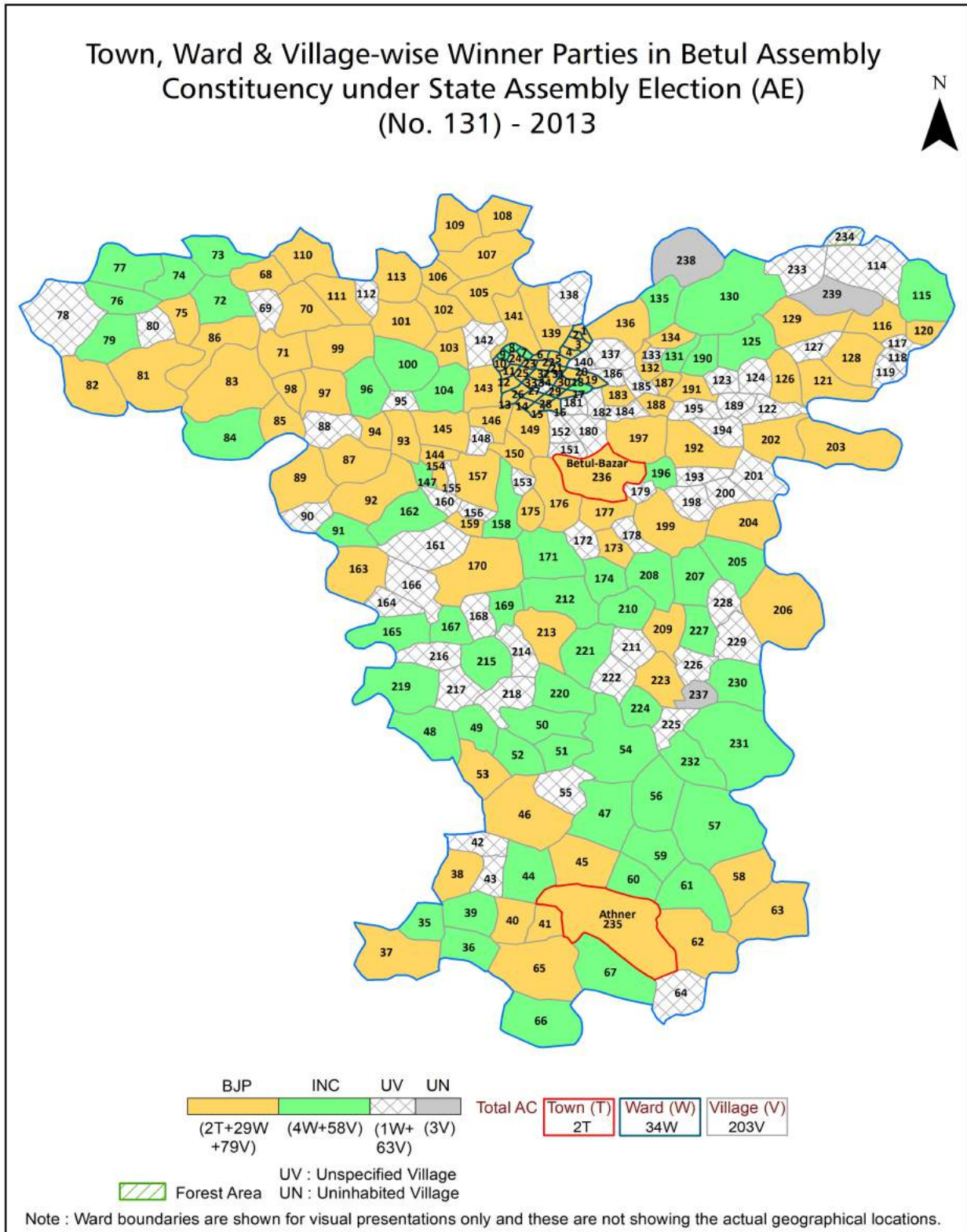
© Datanet India Pvt. Ltd.

All rights reserved. No part of this book may be reproduced, stored in a retrieval system or transmitted in any form or by any means, mechanical photocopying, photographing, scanning, recording or otherwise without the prior written permission of the publisher. Please refer to Disclaimer at page no. 241 for the use of this publication.

Printed in India

No.	Particulars	Page No.
	Introduction	
1	Assembly Constituency - (Vidhan Sabha) at a Glance Features of Assembly as per Delimitation Commission of India (2008)	1-2
	Location and Political Maps	
2	Location Map Boundaries of Assembly Constituency - (Vidhan Sabha) in District Boundaries of Assembly Constituency under Parliamentary Constituency - (Lok Sabha) Town, Ward & Village-wise Winner Parties- 2019, 2018, 2014, 2013, 2009 and 2008	3-11
	Administrative Setup (2011)	
3	District Sub-district Towns Villages Inhabited Villages Uninhabited Villages Village Panchayat Intermediate Panchayat	12-23
	Demographics (2011)	
4	Population Households Rural/Urban Population Towns, Ward and Villages by Population Size Sex Ratio (Total & 0-6 Years) Religious Population Social Population Literacy Rate	24-26
	Electoral Features	
5	Important Dates of Last Elections Held Electors by Gender Service Electors Voters Voters Turnout Polling Stations & Average Number of Electors per Polling Station Electors by Age Group Present Elected Representatives	27-32
	Historical Summary Election Results	
6	Vote Share of Major Parties Winning Margin (Number & Percentage) Polarity of Parties Summary Result of Assembly Segment of Parliamentary Elections 2019, 2014, 2009, 2004 and 1999 Summary Result of Assembly Elections 2018, 2013, 2008, 2003, 1998, 1993, 1990, 1985, 1980, 1977, 1972, 1967, 1962, 1957 and 1952	33-56
	Polling Station Level Election Results	
7	Name and Number of Polling Station 2019, 2018, 2014, 2013, 2009 and 2008 Polling Station-wise Electors, Voters & Voters Turnout 2019, 2018, 2014, 2013, 2009 and 2008 Polling Station wise Elections Results 2019, 2018, 2014, 2013, 2009 and 2008	57-220
	Share of Assembly Constituency	
8	Share of Assembly Constituency - (Vidhan Sabha) in State, District and Parliamentary Constituency - (Lok Sabha)	221
	Socio-Economic Amenities (2011)	
9	Access to Administrative Units Agricultural, Manufacturing and Industrial Commodities Demographic Indicators Education Health & Manpower Drinking Water Supply Sanitation Entertainment and Recreations Infrastructure Power Food Allocation Distribution and Marketing of Agriculture Commodities Infrastructure Transport and Road Infrastructure Communication Banking and Financial Services Land Use Irrigation Source	223-236
10	Abbreviation & Sources	238-239
11	Disclaimer	241

Location & Political Map



Administrative Setup

List of Village Panchayat & Intermediate Panchayat (Block) Name - 2011

Village Name	Village Panchayat Name	Intermediate Panchayat Name
Bhawanitedha	Bhogitheda	Betul
Bhayawadi	Mahadgaov	Betul
Bhilawadi	Barsali	Betul
Bhogiteda	Bhogitheda	Betul
Bijasani	Musakhedi	Athner
Bodi	Bhagwad	Betul
Bodijunawani	Bhodi Junavani	Betul
Bodna	Neemjhiri	Betul
Borgaon	Bhorgaov	Betul
Borikas (Borikhas)	Bhorikhas	Betul
Borpani	Borpani	Athner
Bothisihar	Savanga	Betul
Akhatwada (Viran)	Khedi Sawali Ghad	Betul
Amdar	Amdar	Betul
Bundala	Jhitapur	Betul
Chakora (Viran)	Bajpur	Betul
Charban	Charban	Betul
Chauki	Devgav	Betul
Chhata	Charban	Betul
Chhindwad Sawasan	Gondigogra	Athner
Chichthana (Chichdhana)	Sarad	Betul
Chikhlar	Khedla	Betul
Churni	Hathanajhiri	Betul
Dabheri	Selgaon Khedi	Betul
Dahargaon (Dahergaon)	Dahargaov	Betul
Danora	Danora Jeen	Betul
Danora	Dhanora (B)	Betul
Deogaon	Devgav	Betul
Amla	Kumhali	Betul

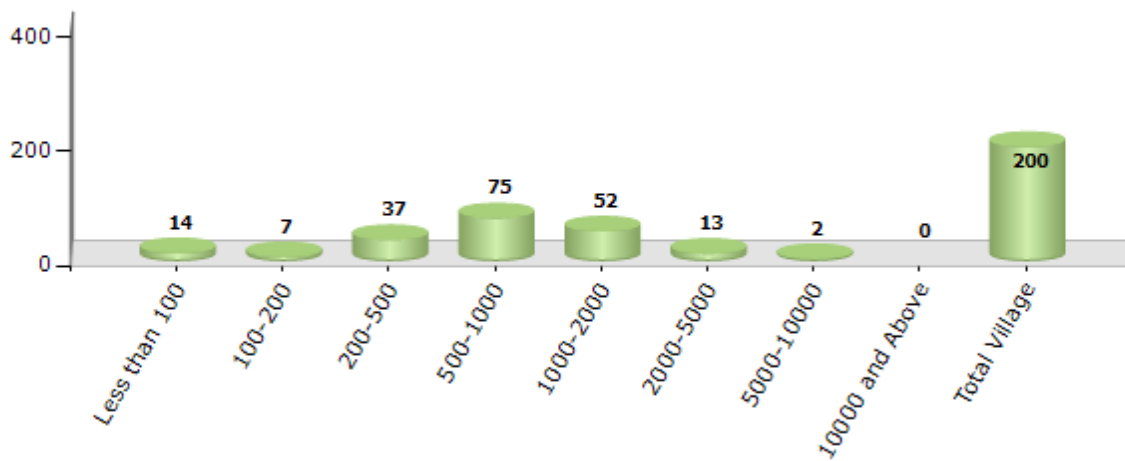
Contd....

Demographics

Number of Villages by Population Size - 2011

Less than 100	100-200	200-500	500-1000	1000-2000	2000-5000	5000-10000	10000 and Above	Total Village
14	7	37	75	52	13	2	0	200

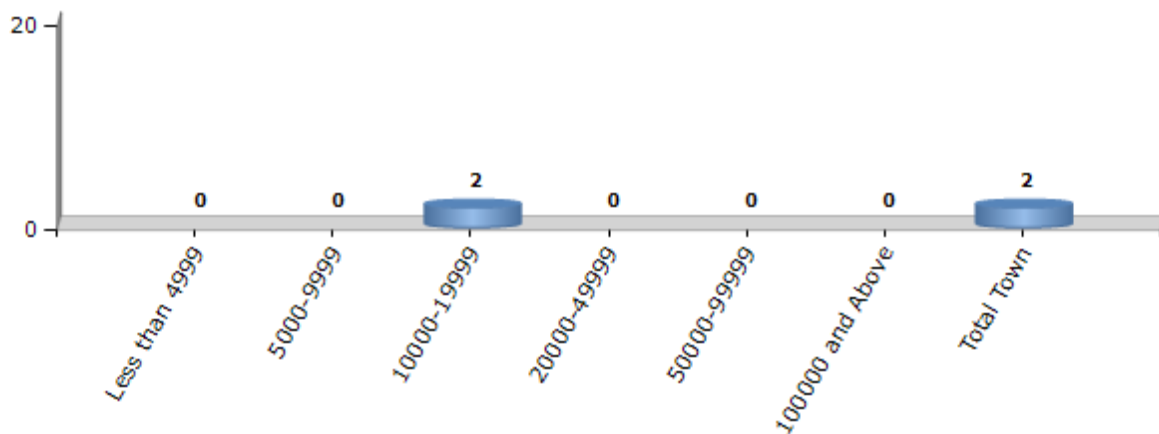
Number of Villages by Population Size - 2011



Number of Towns by Population Size - 2011

Less than 4999	5000-9999	10000-19999	20000-49999	50000-99999	100000 and Above	Total Town
0	0	2	0	0	0	2

Number of Towns by Population Size - 2011

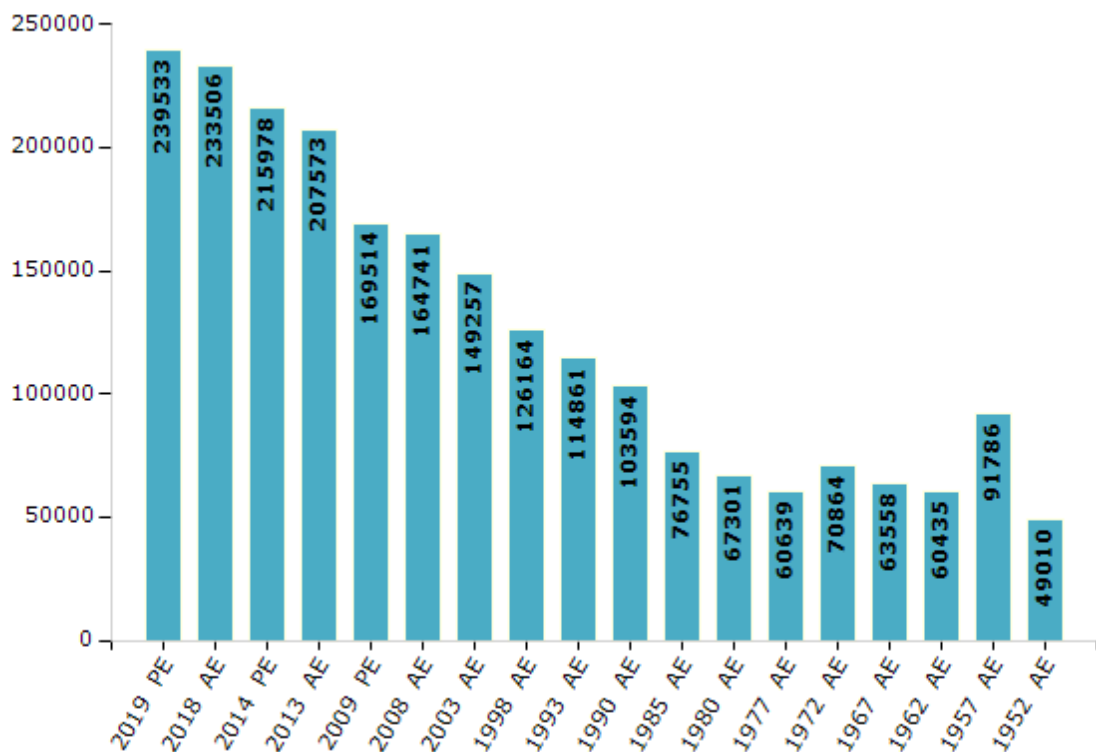


Electoral Features

Electors by Male & Female

Year	Male	Female	Others	Total	Year	Male	Female	Others	Total
2019 PE	123291	116232	10	239533	1993 AE	58150	56711	-	114861
2018 AE	120390	113098	18	233506	1990 AE	53637	49957	-	103594
2014 PE	112223	103742	13	215978	1985 AE	38641	38114	-	76755
2013 AE	108478	99092	3	207573	1980 AE	33475	33826	-	67301
2009 PE	90250	79264	-	169514	1977 AE	29932	30707	-	60639
2008 AE	87465	77276	-	164741	1972 AE	34777	36087	-	70864
2004 PE	-	-	-	-	1967 AE	-	-	-	63558
2003 AE	77667	71590	-	149257	1962 AE	-	-	-	60435
1999 PE	-	-	-	-	1957 AE	-	-	-	91786
1998 AE	65455	60709	-	126164	1952 AE	-	-	-	49010

Number of Electors

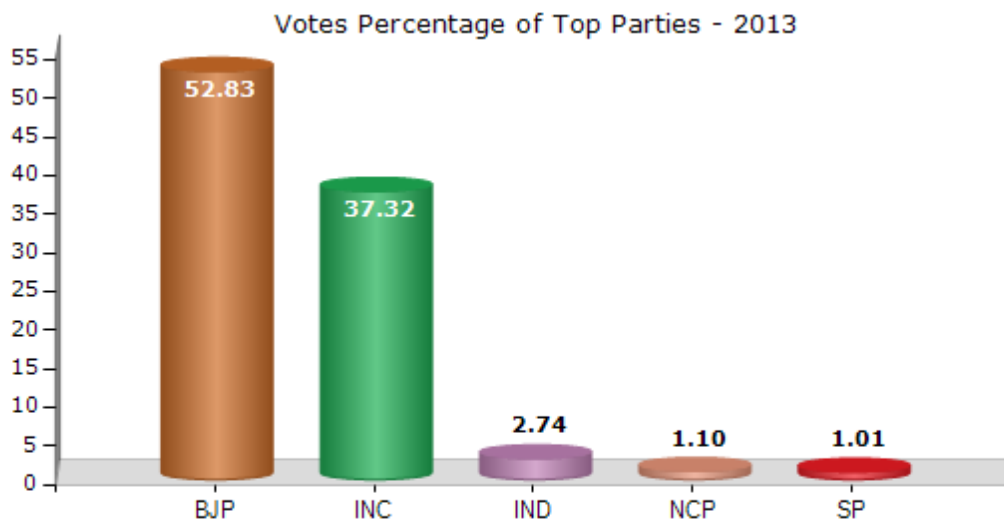


Note : AE : Assembly Election, PE : Assembly Segment of Parliamentary Election

Historical Summary Election Results

Summary Result of Assembly Election - 2013

Candidate Name	Party	Votes	Votes %
Hemant Vijay Khandelwal	BJP	82949	52.83
Hemant Wagadre	INC	58602	37.32
Khandelwal Rajeeva G.D.	IND	4310	2.74
Uday Soni	NCP	1722	1.1
Kavita Shable	SP	1580	1.01
Sant Kumar Arya	IND	1381	0.88
Malti Bhagatsing Parsaiya	BSP	1348	0.86
Manish Namdev	IND	1326	0.84
	NOTA	3800	2.42



Polling Station Level Election Results

Number and Name of Polling Stations (PS) (2018)

Number of Polling Stations	Name of Polling Stations	Number of Polling Stations	Name of Polling Stations
1	Govt Madhyamik Kanya Shala Jeen Room No. 1	22	Shaskiya Madhyamik Shala Bhawan Mathni
2	Govt Madhyamik Kanya Shala Jeen Room No.2	23	Shaskiya Pra.Shala Bhawan Mandai Khurd
3	Sha Prathmik Boys Shala Bhawan Borgaon	24	Shaskiya Pra.Shala Bhawan Lapajhiri
4	Sha Prathmik Shala Bhawan Borgaon	25	Shaskiya Pra.Shala Bhawan Tigriya
5	Prathmik Shala Bhavan Itiya Bitiya	26	Shaskiya Pra.Shala Bhawan Sakadehi
6	Naya Sha. Pra.Shala Bhawan Goneeghat	27	Shaskiya Pra.Shala Bhawan Uddan
7	Prathmik Shala Bhawan Amla	28	Shaskiya Pra.Shala Bhawan Thani
8	Sha.Pra.Shala Bhawan Bodi Junavani	29	Shaskiya Madhyamik Shala Bhawan Jamthi
9	Sha Prathmik Shala Bhawan Kumhli	30	Shaskiya High School Bhawan Jamthi
10	Sha.Pra.Shala Bhawan Danora	31	Shaskiya Pra.Shala Bhawan Kadhai
11	Shaskiya Madhyamiksha.Bhawan Devathan	32	Shaskiya Pra.Shala Bhawan Sonaghati
12	Shaskiya Madhyamik Shala Bhawan Tahali	33	Shaskiya Pra.Shala Bhawan Jhagdiya
13	Shaskiya Pra.Shala.Bhawan Gadha	34	Shaskiya Pra.Shala Bhawan Dundaborgaon
14	Shaskiya Pra.Shala.Bhawan Hivarkhedi	35	Govt Prathmik Shala Bhawan Atirikat Kachh Jadegaon
15	Girls Primery School Bhawan Hivarkhedi	36	Shaskiya Pra.Shala Bhawan Temni
16	Shaskiya Prathmik Shala Bhawan Chauki	37	Samudayik Bhawan Bhayavadi
17	Govt Prathmik Shala Bhawan Atirikat Kachh Devgaon	38	Shaskiya Pra.Shala Bhawan Dokya
18	Shaskiya Prathmik Shala Bhawan Padharkhurd	39	Shaskiya Ma.Shala.Bhawan Dahargaon
19	Naveen Shaskiya Praashala Bhawan Kodaroti	40	Shaskiya Madhyamik Shala.Bhawan Mahadgaon
20	Shaskiya Prathmik Shala Bhawan Mandai Bujurg	41	Shaskiya Ma. Shala Bhawan Naveen Room No-1 Bhadus-I
21	Govt Prathmik Shala Bhawan Atirikat Kachh Kumhariya	42	Shaskiya Ma. Shala Bhawan Naveen Room No-2 Bhadus-II

Contd....

Polling Station Level Election Results

Polling Station-wise Votes Secured by Overall Top Five Parties in Betul Assembly in Assembly Election (AE) under Betul Parliamentary Constituency in Madhya Pradesh (2018)

Number of Polling Station	Winner - Nilay Vinod Daga (INC)	Runner-up - Hemant Vijay Khandelwal (BJP)	3rd - Lata-Raju Mhaski (SPAKP)	4th - Rakesh Choukikar (BSP)	5th - Raju Charpe (IND)	NOTA	Other	Total Votes Secured
36	451	136	14	6	2	30	20	659
37	502	96	5	13	4	24	14	658
38	186	91	0	2	2	3	6	290
39	320	273	8	2	4	8	8	623
40	449	410	6	4	3	18	13	903
41	461	223	3	4	2	16	10	719
42	347	227	1	1	3	17	5	601
43	408	256	55	8	4	18	7	756
44	483	279	23	21	8	22	13	849
45	364	242	21	8	3	7	10	655
46	269	238	14	11	2	13	10	557
47	411	429	18	5	1	15	24	903
48	308	359	17	8	1	7	10	710
49	261	285	11	13	0	8	9	587
50	316	315	22	6	3	18	17	697
51	280	256	13	11	3	5	11	579
52	378	310	3	10	3	14	14	732
53	442	408	21	20	9	13	12	925
54	344	495	13	6	2	14	14	888
55	245	363	12	2	6	4	9	641
56	295	391	4	7	3	11	12	723
57	349	263	8	4	0	7	7	638
58	286	339	1	6	6	5	34	677
59	267	262	8	1	1	4	1	544
60	313	256	10	0	0	5	6	590
61	455	371	17	5	0	11	14	873
62	563	185	0	5	1	6	12	772
63	476	256	0	4	2	6	3	747
64	619	328	11	4	1	7	12	982
65	210	210	41	8	0	5	2	476
66	197	187	28	5	0	8	9	434
67	530	151	2	2	0	5	3	693
68	234	273	19	3	3	11	7	550
69	145	254	2	6	14	20	22	463
70	624	168	24	18	0	11	7	852

Contd....

Polling Station Level Election Results

Winner, Runner-up and 3rd Party Position & Winning Margin According to Polling Stations in Betul Assembly in Assembly Election (AE) under Betul Parliamentary Constituency in Madhya Pradesh (2018)

Polling Station Number	Winner Party	Winner Votes (%)	Runner-up Party	Runner-up Votes (%)	Winning Margin Votes (%)	Third Party	Third Party Votes (%)	Other Votes (%)
67	INC	530 (76.48)	BJP	151 (21.79)	379 (54.69)	AAP	3 (0.43)	9 (1.3)
68	BJP	273 (49.64)	INC	234 (42.55)	39 (7.09)	SPAKP	19 (3.45)	24 (4.36)
69	BJP	254 (54.86)	INC	145 (31.32)	109 (23.54)	IND (RC)	14 (3.02)	50 (10.8)
70	INC	624 (73.24)	BJP	168 (19.72)	456 (53.52)	SPAKP	24 (2.82)	36 (4.23)
71	INC	371 (63.64)	BJP	195 (33.45)	176 (30.19)	SPAKP	2 (0.34)	15 (2.57)
72	INC	585 (70.14)	BJP	224 (26.86)	361 (43.28)	SPAKP	6 (0.72)	19 (2.28)
73	INC	718 (85.48)	BJP	113 (13.45)	605 (72.03)	AAP	3 (0.36)	6 (0.71)
74	INC	653 (80.82)	BJP	136 (16.83)	517 (63.99)	BSP	3 (0.37)	16 (1.98)
75	BJP	435 (57.77)	INC	250 (33.2)	185 (24.57)	SPAKP	34 (4.52)	34 (4.52)
76	BJP	390 (60)	INC	227 (34.92)	163 (25.08)	IND (RC)	6 (0.92)	27 (4.15)
77	INC	497 (54.32)	BJP	341 (37.27)	156 (17.05)	BSP	12 (1.31)	65 (7.1)
78	BJP	318 (50.8)	INC	258 (41.21)	60 (9.59)	SPAKP	28 (4.47)	22 (3.51)
79	BJP	433 (57.66)	INC	266 (35.42)	167 (22.24)	SPAKP	21 (2.8)	31 (4.13)
80	BJP	512 (57.98)	INC	278 (31.48)	234 (26.5)	SPAKP	61 (6.91)	32 (3.62)
81	BJP	336 (54.28)	INC	250 (40.39)	86 (13.89)	IND (RC)	7 (1.13)	26 (4.2)
82	BJP	490 (56.39)	INC	304 (34.98)	186 (21.41)	SPAKP	54 (6.21)	21 (2.42)
83	BJP	537 (59.34)	INC	307 (33.92)	230 (25.42)	SPAKP	19 (2.1)	42 (4.64)
84	BJP	396 (53.8)	INC	306 (41.58)	90 (12.22)	BSP	8 (1.09)	26 (3.53)
85	BJP	416 (61.81)	INC	225 (33.43)	191 (28.38)	SPAKP	14 (2.08)	18 (2.67)
86	BJP	428 (53.57)	INC	289 (36.17)	139 (17.4)	SPAKP	31 (3.88)	51 (6.38)
87	BJP	207 (43.95)	INC	200 (42.46)	7 (1.49)	BSP	21 (4.46)	43 (9.13)
88	BJP	198 (46.15)	INC	177 (41.26)	21 (4.89)	SPAKP	29 (6.76)	25 (5.83)
89	BJP	367 (51.04)	INC	288 (40.06)	79 (10.98)	SPAKP	27 (3.76)	37 (5.15)
90	INC	165 (49.25)	BJP	147 (43.88)	18 (5.37)	SPAKP	17 (5.07)	6 (1.79)
91	INC	244 (44.61)	BJP	241 (44.06)	3 (0.55)	SPAKP	37 (6.76)	25 (4.57)
92	BJP	296 (48.68)	INC	247 (40.63)	49 (8.05)	SPAKP	28 (4.61)	37 (6.09)
93	BJP	220 (44.62)	INC	199 (40.37)	21 (4.25)	SPAKP	35 (7.1)	39 (7.91)
94	INC	155 (45.72)	BJP	143 (42.18)	12 (3.54)	BSP	26 (7.67)	15 (4.42)
95	INC	185 (46.02)	BJP	156 (38.81)	29 (7.21)	BSP	27 (6.72)	34 (8.46)
96	BJP	218 (48.02)	INC	204 (44.93)	14 (3.09)	SPAKP	19 (4.19)	13 (2.86)
97	BJP	172 (49.28)	INC	142 (40.69)	30 (8.59)	SPAKP	19 (5.44)	16 (4.58)
98	BJP	367 (51.54)	INC	304 (42.7)	63 (8.84)	BSP	9 (1.26)	32 (4.49)
99	BJP	257 (47.24)	INC	235 (43.2)	22 (4.04)	BSP	17 (3.13)	35 (6.43)

Contd....

Socio-Economic Amenities - Rural

Access to Education Facilities

Particulars	Number of Village (% of Population)				
	Available	Not Available	If Not Available (Distance of Nearest Facility)		
			A	B	C
Govt. Primary School	181 (99)	19 (1)	15 (1)	1 (0)	0 (0)
Private Primary School	23 (27)	177 (73)	0 (0)	0 (0)	0 (0)
Govt. Middle School	110 (78)	90 (22)	72 (19)	7 (2)	1 (0)
Private Middle School	15 (22)	185 (78)	0 (0)	0 (0)	0 (0)
Govt. Secondary School	39 (42)	161 (58)	93 (34)	44 (17)	8 (3)
Private Secondary School	4 (7)	196 (93)	2 (1)	2 (1)	0 (0)
Govt. Senior Secondary School	18 (26)	182 (74)	63 (25)	71 (29)	18 (8)
Private Senior Secondary School	2 (4)	198 (96)	7 (3)	8 (4)	0 (0)
Govt. Arts and Science Degree College	0 (0)	200 (100)	15 (6)	57 (30)	113 (57)
Private Arts and Science Degree College	1 (0)	199 (100)	0 (0)	0 (0)	0 (0)
Govt. Engineering College	0 (0)	200 (100)	0 (0)	0 (0)	3 (1)
Private Engineering College	0 (0)	200 (100)	0 (0)	0 (0)	0 (0)
Govt. Medicine College	0 (0)	200 (100)	0 (0)	1 (1)	83 (38)
Private Medicine College	0 (0)	200 (100)	0 (0)	0 (0)	0 (0)
Govt. Management Institute	0 (0)	200 (100)	0 (0)	0 (0)	60 (30)
Private Management Institute	0 (0)	200 (100)	0 (0)	0 (0)	10 (5)
Govt. Polytechnic	0 (0)	200 (100)	7 (6)	43 (18)	150 (76)
Private Polytechnic	0 (0)	200 (100)	0 (0)	0 (0)	0 (0)
Govt. Vocational Training School/ITI	0 (0)	200 (100)	6 (5)	24 (11)	127 (64)
Private Vocational Training School/ITI	0 (0)	200 (100)	3 (0)	17 (8)	23 (11)
Govt. Non Formal Training Centre	6 (4)	194 (96)	2 (0)	8 (4)	56 (26)
Private Non Formal Training Centre	1 (1)	199 (99)	6 (5)	34 (14)	84 (45)
Govt. School For Disabled	0 (0)	200 (100)	2 (0)	19 (8)	101 (49)
Private School For Disabled	0 (0)	200 (100)	0 (0)	3 (1)	24 (15)
Government Others	26 (11)	174 (89)	0 (0)	0 (0)	1 (1)
Private Others	0 (0)	200 (100)	0 (0)	1 (0)	1 (3)

Note : Distance A : Less than 5 km; B : Between 5-10 km; C : 10+ km.; Source : Data Analysis is based on 2011 Census.

DISCLAIMER

The Terms of Use and Disclaimer of Datanet India Private Limited (hereinafter referred to as "Datanet") for use of this analysis report of **Betul Assembly Constituency (Betul Vidhan Sabha)** :-

1. **Assembly Factbook™** is a Registered Trade Mark owned by Datanet.
2. All the maps are sketched and graphical representation only and have not been drawn to the scale and also not to represent the actual geographical area or boundary of the unit.
3. The data for the aforesaid analysis is based on authentic sources and has been culled from the various publications of Census, CSO and NSSO for district and block level data, various central and state government departments, Central & State Elections Commissions and the concerned Returning Officers' releases, Electoral Rolls, Election results and allied publications, internal assessment, surveys, estimates and analysis. Therefore, certain adjustment of data at micro level may have been done to arrive closer to the macro data.
4. Data have been provided on an "As Is" and "As AVAILABLE" basis
5. The colours shown in the maps or diagram and charts of a particular party, alliance or AC are indicative and do not represent them.
6. This publication which includes maps, sheets, graphs and data would be the property under copyright of Datanet only. The user may use these for its internal study, analysis and research purposes. It's public display, re-selling or any commercial uses by the user are not allowed.
7. Datanet has taken due care and caution in compilation and processing of data and allied information, but does not guarantee the accuracy, adequacy or completeness of any information/analysis and will be not responsible for any errors or omissions or for the results obtained from the use of such information/analysis.
8. All the contents for the publication have been culled from various authentic sources and Datanet reasonably believes such sources to be reliable, but does not make any representations, express or implied as to the accuracy or fitness of use of such information. The information or contents of the information/analysis do not constitute advice and should not be relied upon in making (or refraining from making) any decision. Any reliance placed upon the information provided by Datanet is the sole responsibility and strictly at the user's risk.
9. In no event will Datanet be liable for any damages (including, without limitation, damages for loss of business projects, or loss of profits) arising in contract, tort or otherwise from the use of or inability to use any of its contents, or from any action taken (or refrained from being taken) as a result of using the analysis or any of its contents. Datanet its directors, owners, editors, officials, employees, distributor and agents or any associate will not be liable for any errors in the information contained or any consequences arising from the use of the contents of the provided information/analysis.
10. If any provision of these terms and conditions is held invalid or illegal or unenforceable for any reason by any court of competent jurisdiction, such provision shall be severed and the remainder of provisions of the terms and conditions shall continue in full force and effect as if the Term of Use had been executed with the invalid, illegal or unenforceable provision eliminated.
11. If there are any discrepancies in the information provided, please bring it to attention of Datanet for suitable rectification measures.

Buy Online This Complete Book At
Datanet India eBooks Store

www.indiastatpublications.com

or go directly at

[http://www.indiastatpublications.com/
Assembly_factbook/Madhya_Pradesh/Betul/ Betul](http://www.indiastatpublications.com/Assembly_factbook/Madhya_Pradesh/Betul/Betul)



i **india**stat**elections**

