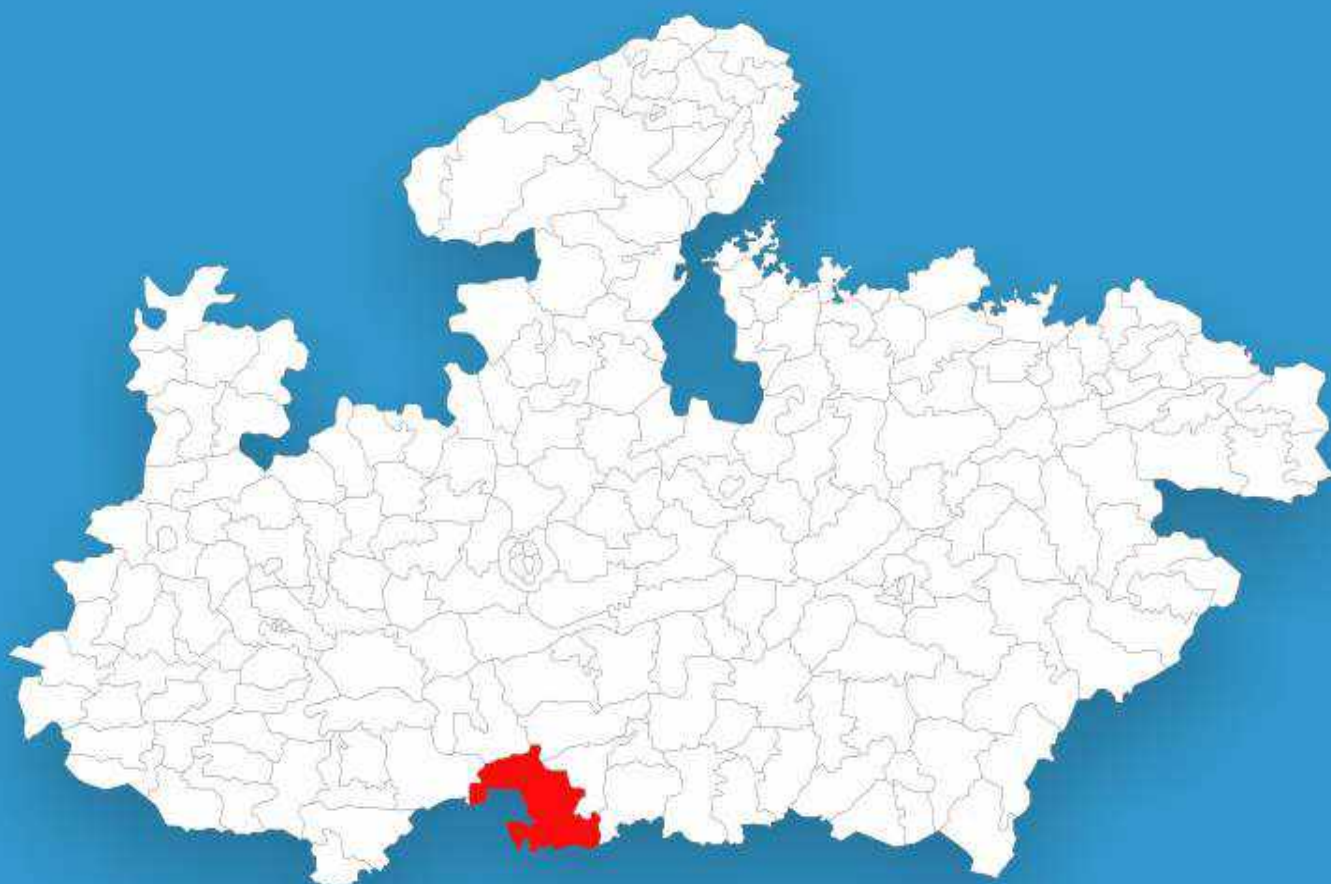




Madhya Pradesh

# Assembly Factbook™

Bhainsdehi Assembly Constituency

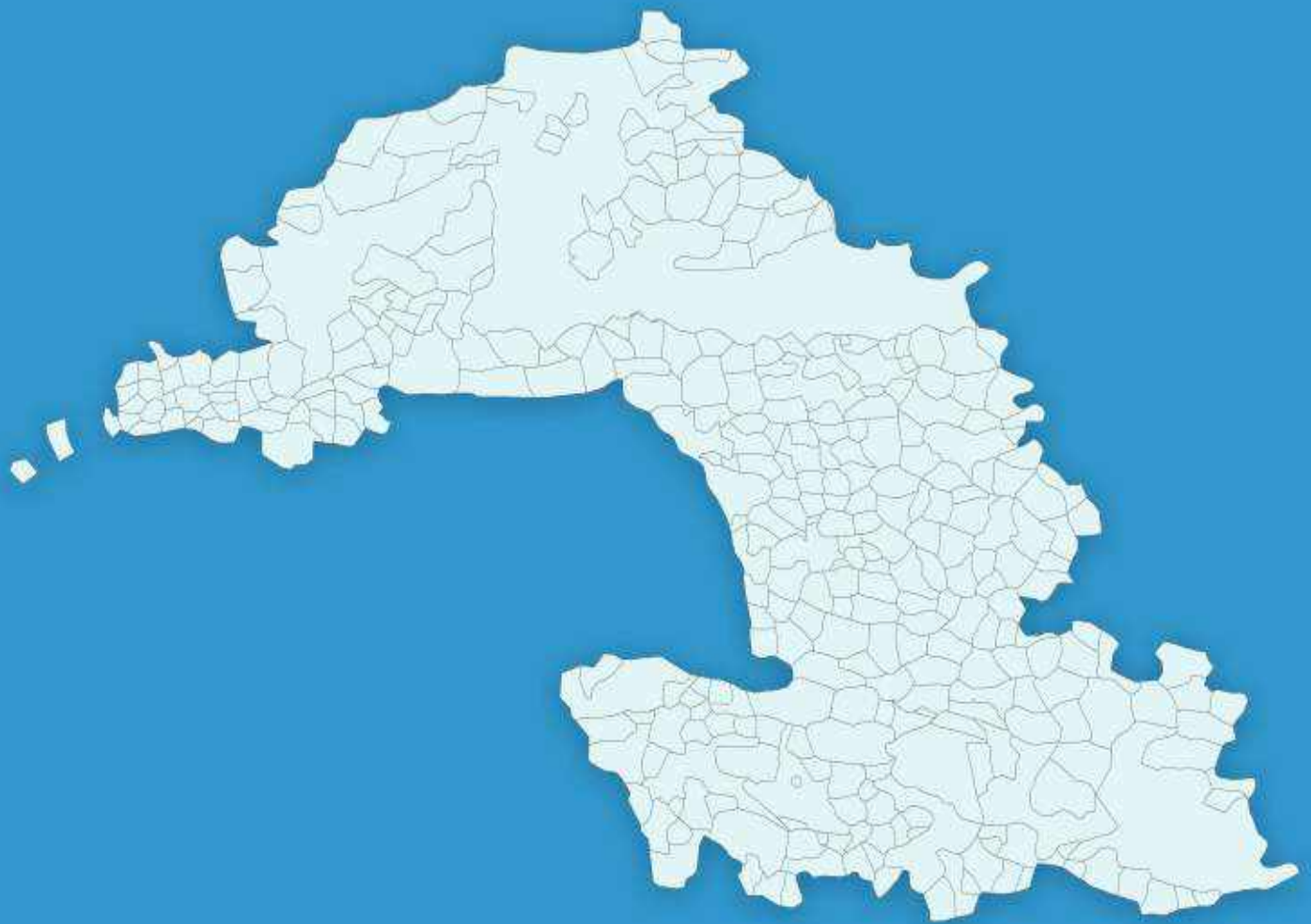


Key Electoral Data of Bhainsdehi  
Assembly Constituency (Vidhan Sabha)

Madhya Pradesh

# Assembly Factbook™

Bhainsdehi Assembly Constituency



Bhainsdehi Vidhan Sabha

## **Editor & Director**

Dr. R.K. Thukral

## **Research Editor**

Dr. Shafeeq Rahman

## **Compiled, Researched and Published by Datanet India Pvt. Ltd.**

D-100, 1st Floor,

Okhla Industrial Area, Phase-I,  
New Delhi- 110020.

Ph.: 91-11- 43580781-84

Email : support@indiastatpublications.com

Website : www.indiastatelections.com

## **Online Book Store :**

www.indiastatpublications.com

**Report No. :** AFB/MP-133-0125

**ISBN :** 978-93-87165-19-9

**First Edition :** January, 2018

**Eighth Updated Edition :** January, 2025

**Price :** Rs. 11500/-

US\$ 310

**© Datanet India Pvt. Ltd.**

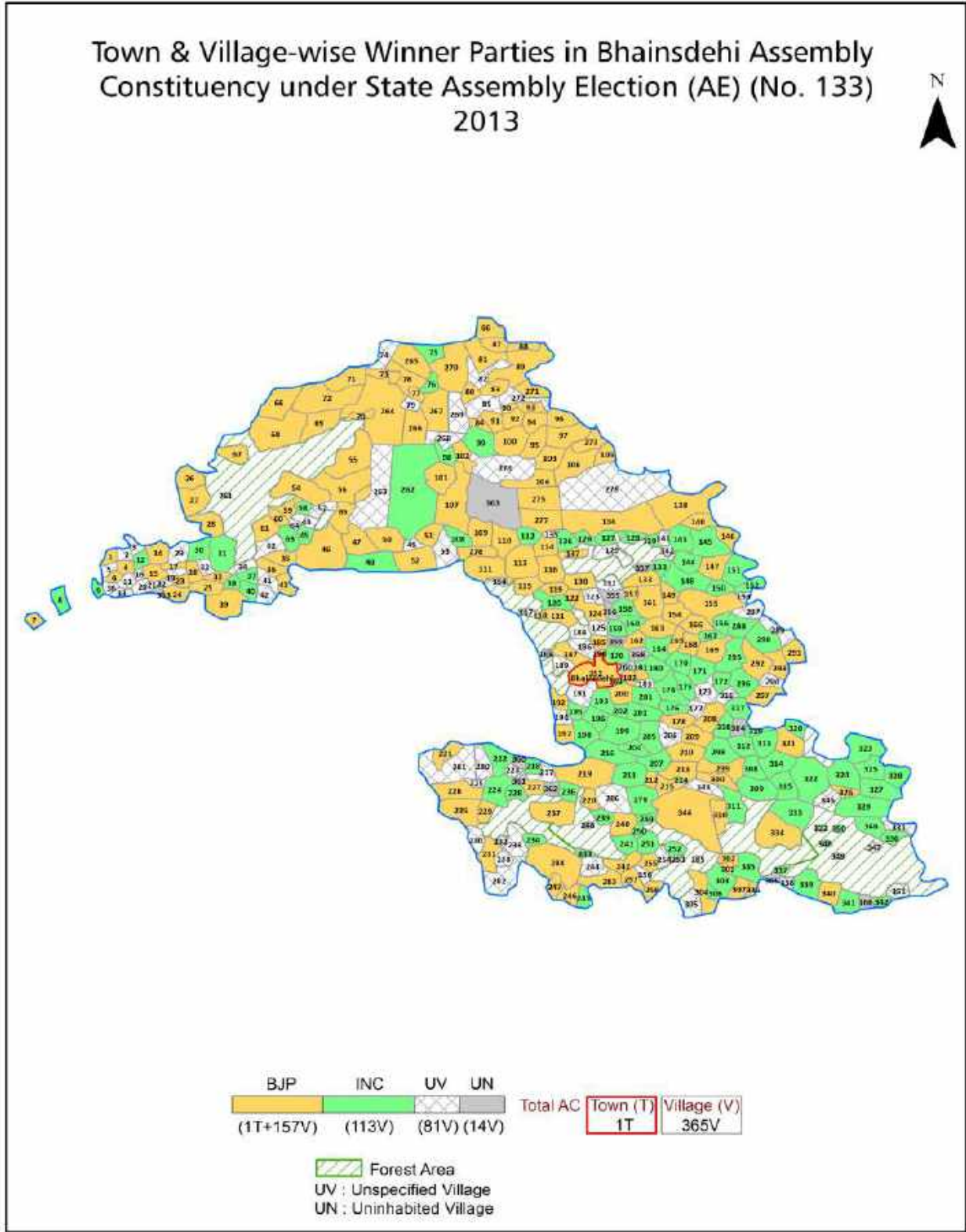
All rights reserved. No part of this book may be reproduced, stored in a retrieval system or transmitted in any form or by any means, mechanical photocopying, photographing, scanning, recording or otherwise without the prior written permission of the publisher. Please refer to Disclaimer at page no. 266 for the use of this publication.

Printed in India

No.	Particulars	Page No.
	<b>Introduction</b>	
1	Assembly Constituency - (Vidhan Sabha) at a Glance   Features of Assembly as per Delimitation Commission of India (2008)	1-2
	<b>Location and Political Maps</b>	
2	Location Map   Boundaries of Assembly Constituency - (Vidhan Sabha in District   Boundaries of Assembly Constituency under Parliamentary Constituency - (Lok Sabha)   Town & Village-wise Winner Parties- 2024, 2023, 2019, 2018, 2014, 2013, 2009 and 2008	3-11
	<b>Administrative Setup (2011)</b>	
3	District   Sub-district   Towns   Villages   Inhabited Villages   Uninhabited Villages   Village Panchayat   Intermediate Panchayat	12-30
	<b>Demographics (2011)</b>	
4	Population   Households   Rural/Urban Population   Towns and Villages by Population Size   Sex Ratio (Total & 0-6 Years)   Religious Population   Social Population   Literacy Rate	31-32
	<b>Electoral Features</b>	
5	Important Dates of Last Elections Held   Electors by Gender   Service Electors   Voters   Voters Turnout   Polling Stations & Average Number of Electors per Polling Station   Electors by Age Group   Present Elected Representatives	33-38
	<b>Historical Summary Election Results</b>	
6	Vote Share of Major Parties   Winning Margin (Number & Percentage   Polarity of Parties   Summary Result of Assembly Segment of Parliamentary Elections 2024, 2019, 2014, 2009, 2004 and 1999   Summary Result of Assembly Elections 2023, 2018, 2013, 2008, 2003, 1998, 1993, 1990, 1985, 1980, 1977, 1972, 1967, 1962, 1957 and 1952	39-62
	<b>Polling Station Level Election Results</b>	
7	Name and Number of Polling Station 2024, 2023, 2019, 2018, 2014, 2013, 2009 and 2008   Polling Station-wise Electors, Voters & Voters Turnout 2024, 2023, 2019, 2018, 2014, 2013, 2009 and 2008   Polling Station wise Elections Results 2024, 2023, 2019, 2018, 2014, 2013, 2009 and 2008	63-245
	<b>Share of Assembly Constituency</b>	
8	Share of Assembly Constituency - (Vidhan Sabha) in State, District and Parliamentary Constituency - (Lok Sabha)	246
	<b>Socio-Economic Amenities (2011)</b>	
9	Access to Administrative Units   Agricultural, Manufacturing and Industrial Commodities   Demographic Indicators   Education   Health & Manpower   Drinking Water Supply   Sanitation   Entertainment and Recreations Infrastructure   Power   Food Allocation Distribution and Marketing of Agriculture Commodities Infrastructure   Transport and Road Infrastructure   Communication   Banking and Financial Services   Land Use   Irrigation Source	248-261
10	<b>Abbreviation &amp; Sources</b>	263-264
11	<b>Disclaimer</b>	266



Location & Political Map



## Administrative Setup

### List of Village Panchayat & Intermediate Panchayat (Block) Name - 2011

Village Name	Village Panchayat Name	Intermediate Panchayat Name
Adarsh Dhanora	Adarsh Danora	Bhimpura
Adaumar	Jamulani	Bhainsdehi
Akkalwadi	Akkalwadi	Athner
Amadhana	Dhamanya	Bhimpura
Amadhana (chima)	Gargud Ryt	Athner
Amapathar	Pathri	Bhimpura
Ambada	Ambada	Athner
Ambhori	Amla	Bhainsdehi
Amla	Amla	Bhainsdehi
Andher Baodi	Anderbawadi	Athner
Ankhedi	Dhabona	Athner
Anki Raiyat	Khaira	Bhimpura
Ashti	Asti	Athner
Babarya	Pandurna	Athner
Babjai	Dayawani	Athner
Badgaon	Gudiyani	Bhainsdehi
Bagda Biran	Mohata	Bhimpura
Bagwani	Satalkund	Athner
Bairam Dhana	Kawala Ryt	Athner
Bakka	Nanda	Bhimpura
Bakud	Bakud	Athner
Balharpura	Damjipura	Bhimpura
Balkheda (Walkheda)	Belkund	Athner
Balner	Vijayagram	Bhainsdehi
Balu	Chillor	Bhimpura
Banur	Banoor	Bhainsdehi
Baramacha	Khamala	Bhainsdehi
Barhapur	Barahapur	Bhainsdehi
Barrasaygohan	Pardi	Bhainsdehi

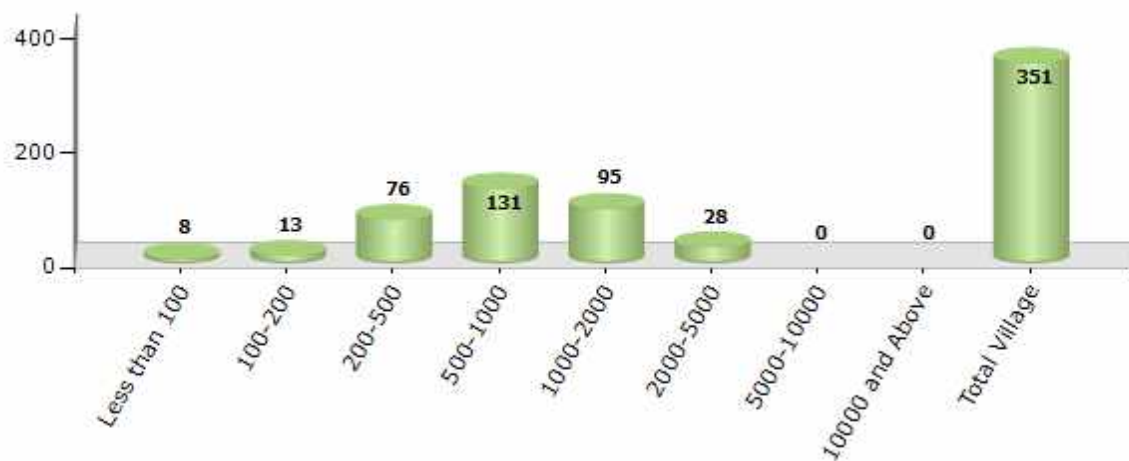
Contd....

## Demographics

### Number of Villages by Population Size - 2011

Less than 100	100-200	200-500	500-1000	1000-2000	2000-5000	5000-10000	10000 and Above	Total Village
8	13	76	131	95	28	0	0	351

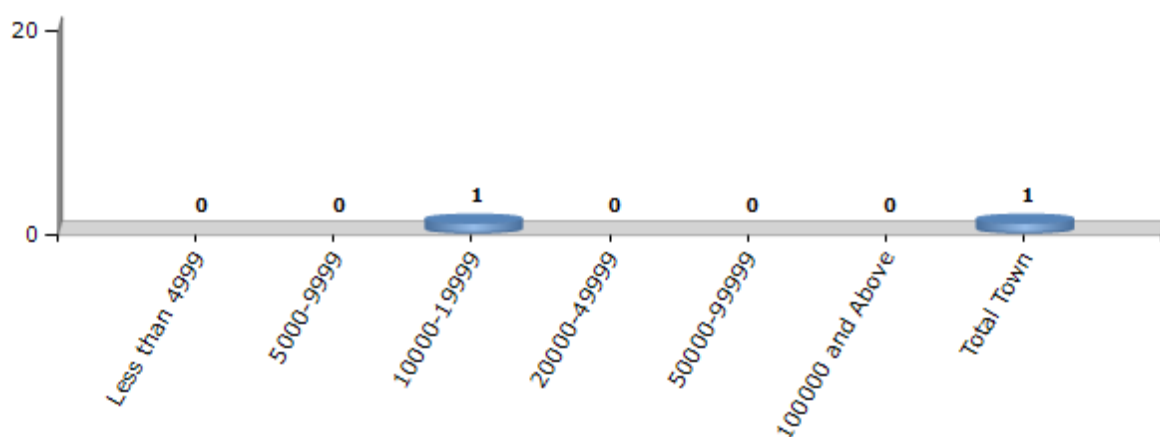
Number of Villages by Population Size - 2011



### Number of Towns by Population Size - 2011

Less than 4999	5000-9999	10000-19999	20000-49999	50000-99999	100000 and Above	Total Town
0	0	1	0	0	0	1

Number of Towns by Population Size - 2011

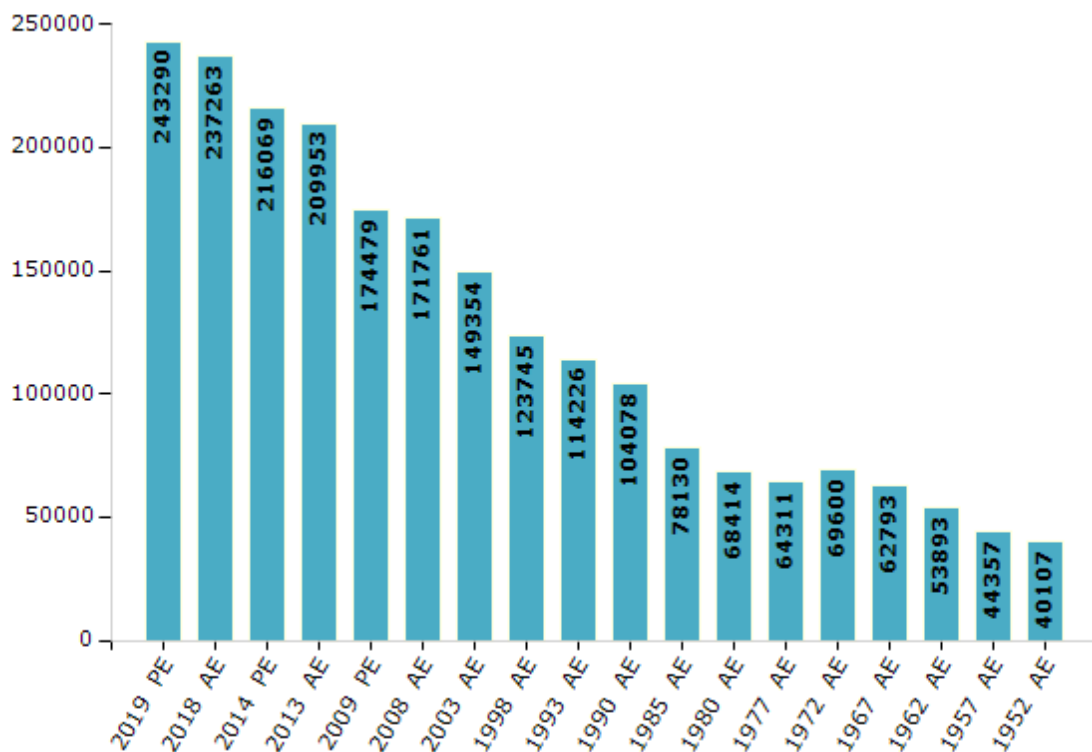


## Electoral Features

### Electors by Male & Female

Year	Male	Female	Others	Total	Year	Male	Female	Others	Total
2019 PE	123922	119365	3	243290	1993 AE	57270	56956	-	114226
2018 AE	121158	116095	10	237263	1990 AE	51581	52497	-	104078
2014 PE	111426	104643	0	216069	1985 AE	38641	39489	-	78130
2013 AE	108435	101516	2	209953	1980 AE	33623	34791	-	68414
2009 PE	90422	84057	-	174479	1977 AE	31530	32781	-	64311
2008 AE	88680	83081	-	171761	1972 AE	34231	35369	-	69600
2004 PE	-	-	-	-	1967 AE	-	-	-	62793
2003 AE	75615	73739	-	149354	1962 AE	-	-	-	53893
1999 PE	-	-	-	-	1957 AE	-	-	-	44357
1998 AE	62192	61553	-	123745	1952 AE	-	-	-	40107

Number of Electors



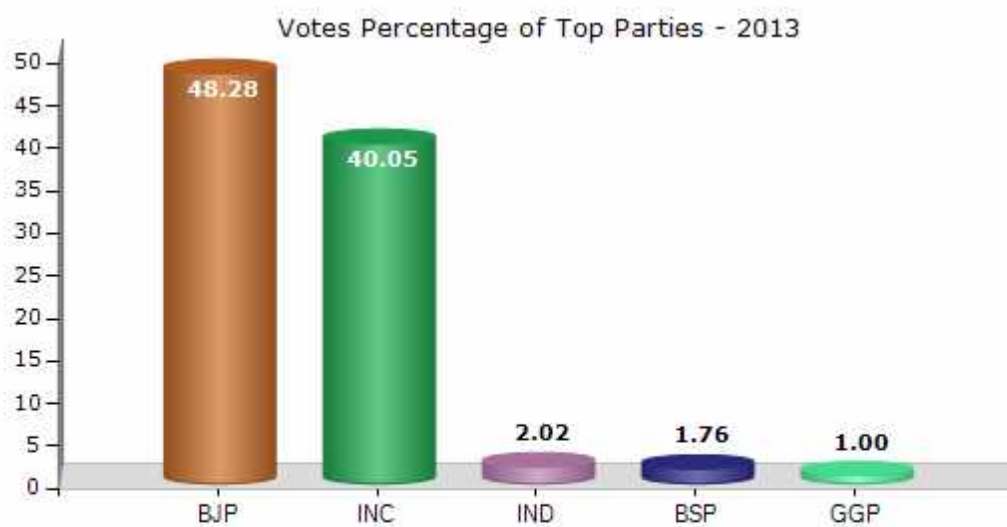
Note : AE : Assembly Election, PE : Assembly Segment of Parliamentary Election



## Historical Summary Election Results

### Summary Result of Assembly Election - 2013

Candidate Name	Party	Votes	Votes %
Mahendra Kesharsingh Chouhan	BJP	77918	48.28
Dharmusingh Sirsam	INC	64642	40.05
Subhash	IND	3266	2.02
Ramji Wadiwa	BSP	2845	1.76
Shyamlal Uikey	GGP	1606	1
Gunwant Uikey	IND	1558	0.97
Santobai Sariyam	NCP	844	0.52
Kailash Kawade	SHS	786	0.49
	NOTA	7929	4.91



## Polling Station Level Election Results

### Number and Name of Polling Stations (PS) (2018)

Number of Polling Stations	Name of Polling Stations	Number of Polling Stations	Name of Polling Stations
1	Madhyamik Shala Bhawan Batlakala	22	Madhyamik Shala, Desali
2	Prathmik Shala Bhawan Bhurbhur	23	Rajiv Gandhi Prathmik Shala Bhawan
3	Prathmik Shala Bhawan Rehatia	24	Sha.Pra.Sha.Bhawan, Behda Van Gram
4	Prathmik Shala Bhawan, Jhakas	25	Prathmik Shala, Padar
5	Prathmik Shala Bhawan, Pali	26	Prathmik Shala, Kasmarakhandi
6	Prathmik Shala Bhawan, Kalyanapur	27	Madhyamik Shala, Jadiya
7	Prathmik Shala Bhawan Kekariya Kala	28	Madhyamik Shala Bhawana(Purvibhaga)
8	Pra Shala Bhawan, Hidli	29	Madhyamik Shala Bhawan Jeerudhana
9	Prathmik Shala Bhawan, Borkund	30	Ma0Sha0Bhawan, Guruva
10	Prathmik Shala, Dulariya	31	Prathmik Shala Bhavan Guruva
11	Prathmik Shala, Malor	32	Gram Panchayat Bhavan, Guruva
12	Prathmik Shala Bhawan, Damjipura	33	Maashaabhawan
13	Prathmik Shala Bhawan, Damjipura	34	Sha Madhyamik Shala Bhawan Dhorpadmal
14	Sha.Pra.Sha.Bhawan Beheda	35	Sha Prathmik Shala Bhawan Dhorpad Rayyat
15	Sha.Pra.Sha.Bhawan Cheera	36	Sha Madhyamik Shala Bhawan Patri
16	Sha.Prathmik Shala Atirikt Kaksh	37	Sha.Pra.Shala Bhawan Harra
17	Sha.Pra.Sha.Bhawan Batki	38	Sha Madhyamik Shala Bhawan Chakdhana
18	Sha.Pra.Sha.Bhawan Kurda	39	Sha.Pra.Shala Bhawan Dharagohan
19	Sha.Pra.Sha.Bhawan Mahatpur	40	Sha.Pra.Shala Bhawan Tawdi
20	Sha.Pra.Sha.Bhawan Kekadiya Kurd	41	Sha. Pra. Shala Bhawan Chiklda
21	Prathmik Shala, Dhavada Raiyat	42	Sha. Pra. Shala Bhawan Lapa

Contd....

**Polling Station Level Election Results**

**Polling Station-wise Votes Secured by Overall Top Five Parties in Bhainsdehi Assembly in Assembly Election (AE) under Betul Parliamentary Constituency in Madhya Pradesh (2018)**

Number of Polling Station	Winner - Dharmu Singh Sirsam (INC)	Runner-up - Mahendra Singh Chouhan (BJP)	3rd - Sevaram Ewaney (GPP)	4th - Narbadi Uikey (BSP)	5th - Rangilal Meshram (BMUP)	NOTA	Other	Total Votes Secured
36	272	133	20	13	3	20	12	473
37	21	361	9	6	19	11	12	439
38	425	178	15	28	6	22	10	684
39	324	5	1	6	1	2	2	341
40	186	13	4	4	0	15	3	225
41	125	122	22	5	6	15	8	303
42	188	207	1	6	7	26	8	443
43	69	200	91	5	12	22	18	417
44	837	38	2	20	4	25	4	930
45	399	404	8	17	18	60	23	929
46	80	329	4	4	23	18	12	470
47	408	9	2	6	1	8	1	435
48	39	129	9	9	3	3	2	194
49	90	382	4	6	13	23	5	523
50	37	291	7	5	15	23	9	387
51	56	178	6	3	3	7	4	257
52	102	403	3	8	29	27	12	584
53	307	11	2	5	4	8	7	344
54	73	88	0	6	2	6	5	180
55	201	84	1	2	3	6	7	304
56	249	315	6	13	3	22	18	626
57	303	45	4	9	3	5	1	370
58	359	213	23	10	13	20	7	645
59	613	44	4	12	2	39	7	721
60	395	155	1	13	4	31	9	608
61	25	547	11	11	29	31	20	674
62	68	314	6	6	13	31	14	452
63	537	70	4	11	3	19	8	652
64	688	132	7	18	5	44	9	903
65	360	255	5	10	9	61	12	712
66	62	324	13	16	21	32	24	492
67	31	284	5	7	10	7	6	350
68	542	65	3	6	6	24	4	650
69	178	118	2	8	6	14	2	328
70	8	253	2	4	16	2	3	288

Contd....

**Polling Station Level Election Results**

**Winner, Runner-up and 3rd Party Position & Winning Margin According to Polling Stations in Bhainsdehi Assembly in Assembly Election (AE) under Betul Parliamentary Constituency in Madhya Pradesh (2018)**

Polling Station Number	Winner Party	Winner Votes (%)	Runner-up Party	Runner-up Votes (%)	Winning Margin Votes (%)	Third Party	Third Party Votes (%)	Other Votes (%)
67	BJP	284 (81.14)	INC	31 (8.86)	253 (72.28)	BMUP	10 (2.86)	25 (7.14)
68	INC	542 (83.38)	BJP	65 (10)	477 (73.38)	BSP	6 (0.92)	37 (5.69)
69	INC	178 (54.27)	BJP	118 (35.98)	60 (18.29)	BSP	8 (2.44)	24 (7.32)
70	BJP	253 (87.85)	BMUP	16 (5.56)	237 (82.29)	INC	8 (2.78)	11 (3.82)
71	BJP	508 (70.36)	INC	69 (9.56)	439 (60.8)	BMUP	35 (4.85)	110 (15.24)
72	INC	530 (63.93)	BJP	207 (24.97)	323 (38.96)	BSP	18 (2.17)	74 (8.93)
73	INC	320 (88.15)	BSP	9 (2.48)	311 (85.67)	BJP	8 (2.2)	26 (7.16)
74	INC	417 (62.99)	BJP	148 (22.36)	269 (40.63)	GGP	28 (4.23)	69 (10.42)
75	BJP	199 (82.92)	INC	24 (10)	175 (72.92)	BMUP	4 (1.67)	13 (5.42)
76	BJP	128 (53.11)	INC	49 (20.33)	79 (32.78)	GGP	16 (6.64)	48 (19.92)
77	BJP	379 (52.35)	INC	210 (29.01)	169 (23.34)	GGP	32 (4.42)	103 (14.23)
78	GGP	288 (40.39)	INC	230 (32.26)	58 (8.13)	BJP	99 (13.88)	96 (13.46)
79	INC	457 (44.85)	BJP	395 (38.76)	62 (6.09)	BSP	37 (3.63)	130 (12.76)
80	BJP	214 (40.38)	INC	146 (27.55)	68 (12.83)	GGP	102 (19.25)	68 (12.83)
81	GGP	324 (40.35)	INC	229 (28.52)	95 (11.83)	BJP	186 (23.16)	64 (7.97)
82	INC	291 (51.96)	BJP	133 (23.75)	158 (28.21)	GGP	84 (15)	52 (9.29)
83	BJP	282 (46.46)	GGP	125 (20.59)	157 (25.87)	INC	121 (19.93)	79 (13.01)
84	INC	386 (63.59)	BJP	84 (13.84)	302 (49.75)	GGP	60 (9.88)	77 (12.69)
85	INC	292 (77.66)	BJP	45 (11.97)	247 (65.69)	BSP	7 (1.86)	32 (8.51)
86	INC	107 (60.11)	BJP	29 (16.29)	78 (43.82)	GGP	19 (10.67)	23 (12.92)
87	INC	130 (48.87)	BJP	72 (27.07)	58 (21.8)	GGP	41 (15.41)	23 (8.65)
88	INC	512 (61.17)	BJP	264 (31.54)	248 (29.63)	BSP	13 (1.55)	48 (5.73)
89	INC	206 (83.74)	BJP	16 (6.5)	190 (77.24)	BSP	13 (5.28)	11 (4.47)
90	BJP	331 (52.29)	INC	257 (40.6)	74 (11.69)	GGP	10 (1.58)	35 (5.53)
91	INC	199 (53.49)	BJP	133 (35.75)	66 (17.74)	GGP	19 (5.11)	21 (5.65)
92	INC	553 (65.6)	BJP	176 (20.88)	377 (44.72)	GGP	42 (4.98)	72 (8.54)
93	INC	369 (60.79)	BJP	177 (29.16)	192 (31.63)	GGP	24 (3.95)	37 (6.1)
94	INC	443 (67.94)	BJP	140 (21.47)	303 (46.47)	GGP	15 (2.3)	54 (8.28)
95	INC	481 (78.34)	BJP	89 (14.5)	392 (63.84)	BSP	6 (0.98)	38 (6.19)
96	INC	615 (73.65)	BJP	171 (20.48)	444 (53.17)	BSP	14 (1.68)	35 (4.19)
97	INC	204 (49.51)	BJP	188 (45.63)	16 (3.88)	BSP	4 (0.97)	16 (3.88)
98	BJP	443 (61.79)	INC	188 (26.22)	255 (35.57)	BMUP	15 (2.09)	71 (9.9)
99	INC	404 (58.98)	BJP	250 (36.5)	154 (22.48)	BSP	10 (1.46)	21 (3.07)

Contd....

## Socio-Economic Amenities - Rural

### Access to Education Facilities

Particulars	Number of Village (% of Population)				
	Available	Not Available	If Not Available (Distance of Nearest Facility)		
			A	B	C
Govt. Primary School	341 (100)	10 (0)	5 (0)	3 (0)	0 (0)
Private Primary School	26 (13)	325 (87)	0 (0)	0 (0)	0 (0)
Govt. Middle School	190 (75)	161 (25)	110 (17)	34 (5)	5 (1)
Private Middle School	9 (7)	342 (93)	0 (0)	0 (0)	0 (0)
Govt. Secondary School	44 (26)	307 (74)	80 (19)	118 (28)	72 (17)
Private Secondary School	8 (4)	343 (96)	0 (0)	3 (1)	0 (0)
Govt. Senior Secondary School	21 (16)	330 (84)	43 (13)	88 (21)	159 (40)
Private Senior Secondary School	1 (0)	350 (100)	0 (0)	0 (0)	1 (0)
Govt. Arts and Science Degree College	0 (0)	351 (100)	8 (3)	23 (5)	295 (85)
Private Arts and Science Degree College	3 (0)	348 (100)	0 (0)	0 (0)	0 (0)
Govt. Engineering College	0 (0)	351 (100)	0 (0)	0 (0)	16 (3)
Private Engineering College	0 (0)	351 (100)	0 (0)	0 (0)	0 (0)
Govt. Medicine College	0 (0)	351 (100)	0 (0)	0 (0)	216 (61)
Private Medicine College	0 (0)	351 (100)	0 (0)	0 (0)	0 (0)
Govt. Management Institute	0 (0)	351 (100)	1 (0)	1 (0)	107 (30)
Private Management Institute	0 (0)	351 (100)	0 (0)	0 (0)	6 (3)
Govt. Polytechnic	0 (0)	351 (100)	0 (0)	0 (0)	344 (98)
Private Polytechnic	0 (0)	351 (100)	0 (0)	0 (0)	0 (0)
Govt. Vocational Training School/ITI	0 (0)	351 (100)	1 (1)	0 (0)	328 (92)
Private Vocational Training School/ITI	0 (0)	351 (100)	0 (0)	0 (0)	18 (6)
Govt. Non Formal Training Centre	5 (1)	346 (99)	2 (0)	8 (2)	185 (56)
Private Non Formal Training Centre	5 (1)	346 (99)	0 (0)	0 (0)	139 (39)
Govt. School For Disabled	0 (0)	351 (100)	0 (0)	2 (1)	213 (63)
Private School For Disabled	0 (0)	351 (100)	0 (0)	0 (0)	83 (21)
Government Others	15 (2)	336 (98)	0 (0)	0 (0)	3 (1)
Private Others	0 (0)	351 (100)	0 (0)	0 (0)	4 (2)

Note : Distance A : Less than 5 km; B : Between 5-10 km; C : 10+ km.; Source : Data Analysis is based on 2011 Census.

## DISCLAIMER

The Terms of Use and Disclaimer of Datanet India Private Limited (hereinafter referred to as "Datanet") for use of this analysis report of **Bhainsdehi Assembly Constituency (Bhainsdehi Vidhan Sabha)** :-

1. **Assembly Factbook™** is a Registered Trade Mark owned by Datanet.
2. All the maps are sketched and graphical representation only and have not been drawn to the scale and also not to represent the actual geographical area or boundary of the unit.
3. The data for the aforesaid analysis is based on authentic sources and has been culled from the various publications of Census, CSO and NSSO for district and block level data, various central and state government departments, Central & State Elections Commissions and the concerned Returning Officers' releases, Electoral Rolls, Election results and allied publications, internal assessment, surveys, estimates and analysis. Therefore, certain adjustment of data at micro level may have been done to arrive closer to the macro data.
4. Data have been provided on an "As Is" and "As AVAILABLE" basis
5. The colours shown in the maps or diagram and charts of a particular party, alliance or AC are indicative and do not represent them.
6. This publication which includes maps, sheets, graphs and data would be the property under copyright of Datanet only. The user may use these for its internal study, analysis and research purposes. It's public display, re-selling or any commercial uses by the user are not allowed.
7. Datanet has taken due care and caution in compilation and processing of data and allied information, but does not guarantee the accuracy, adequacy or completeness of any information/analysis and will be not responsible for any errors or omissions or for the results obtained from the use of such information/analysis.
8. All the contents for the publication have been culled from various authentic sources and Datanet reasonably believes such sources to be reliable, but does not make any representations, express or implied as to the accuracy or fitness of use of such information. The information or contents of the information/analysis do not constitute advice and should not be relied upon in making (or refraining from making) any decision. Any reliance placed upon the information provided by Datanet is the sole responsibility and strictly at the user's risk.
9. In no event will Datanet be liable for any damages (including, without limitation, damages for loss of business projects, or loss of profits) arising in contract, tort or otherwise from the use of or inability to use any of its contents, or from any action taken (or refrained from being taken) as a result of using the analysis or any of its contents. Datanet its directors, owners, editors, officials, employees, distributor and agents or any associate will not be liable for any errors in the information contained or any consequences arising from the use of the contents of the provided information/analysis.
10. If any provision of these terms and conditions is held invalid or illegal or unenforceable for any reason by any court of competent jurisdiction, such provision shall be severed and the remainder of provisions of the terms and conditions shall continue in full force and effect as if the Term of Use had been executed with the invalid, illegal or unenforceable provision eliminated.
11. If there are any discrepancies in the information provided, please bring it to attention of Datanet for suitable rectification measures.



**Buy Online This Complete Book At  
Datanet India eBooks Store**

[www.indiastatpublications.com](http://www.indiastatpublications.com)

or go directly at

[http://www.indiastatpublications.com/  
Assembly\\_factbook/Madhya\\_Pradesh/Betul/ Bhainsdehi](http://www.indiastatpublications.com/Assembly_factbook/Madhya_Pradesh/Betul/Bhainsdehi)

 **indiastat**elections

