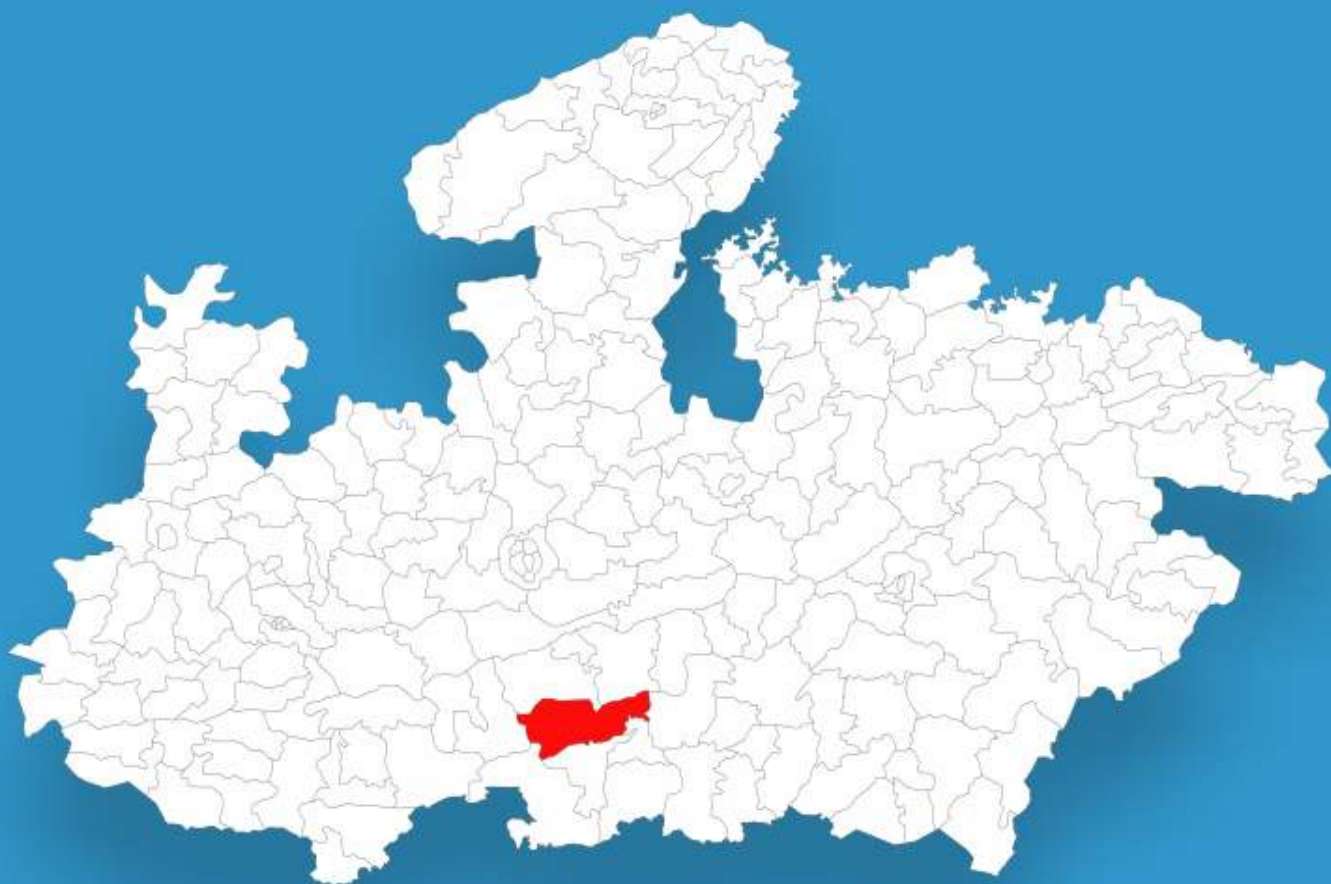




Madhya Pradesh

Assembly Factbook™

Ghodadongri Assembly Constituency



Key Electoral Data of Ghodadongri
Assembly Constituency (Vidhan Sabha)

Madhya Pradesh

Assembly Factbook™

Ghodadongri Assembly Constituency



Ghodadongri Vidhan Sabha

Editor & Director

Dr. R.K. Thukral

Research Editor

Dr. Shafeeq Rahman

Compiled, Researched and Published by Datanet India Pvt. Ltd.

D-100, 1st Floor,

Okhla Industrial Area, Phase-I,
New Delhi- 110020.

Ph.: 91-11- 43580781-84

Email : support@indiastatpublications.com

Website : www.indiastatelections.com

Online Book Store :

www.indiastatpublications.com

Report No. : AFB/MP-132-0123

ISBN : 978-93-87165-61-8

First Edition : January, 2018

Sixth Updated Edition : January, 2023

Price : Rs. 11500/-

US\$ 310

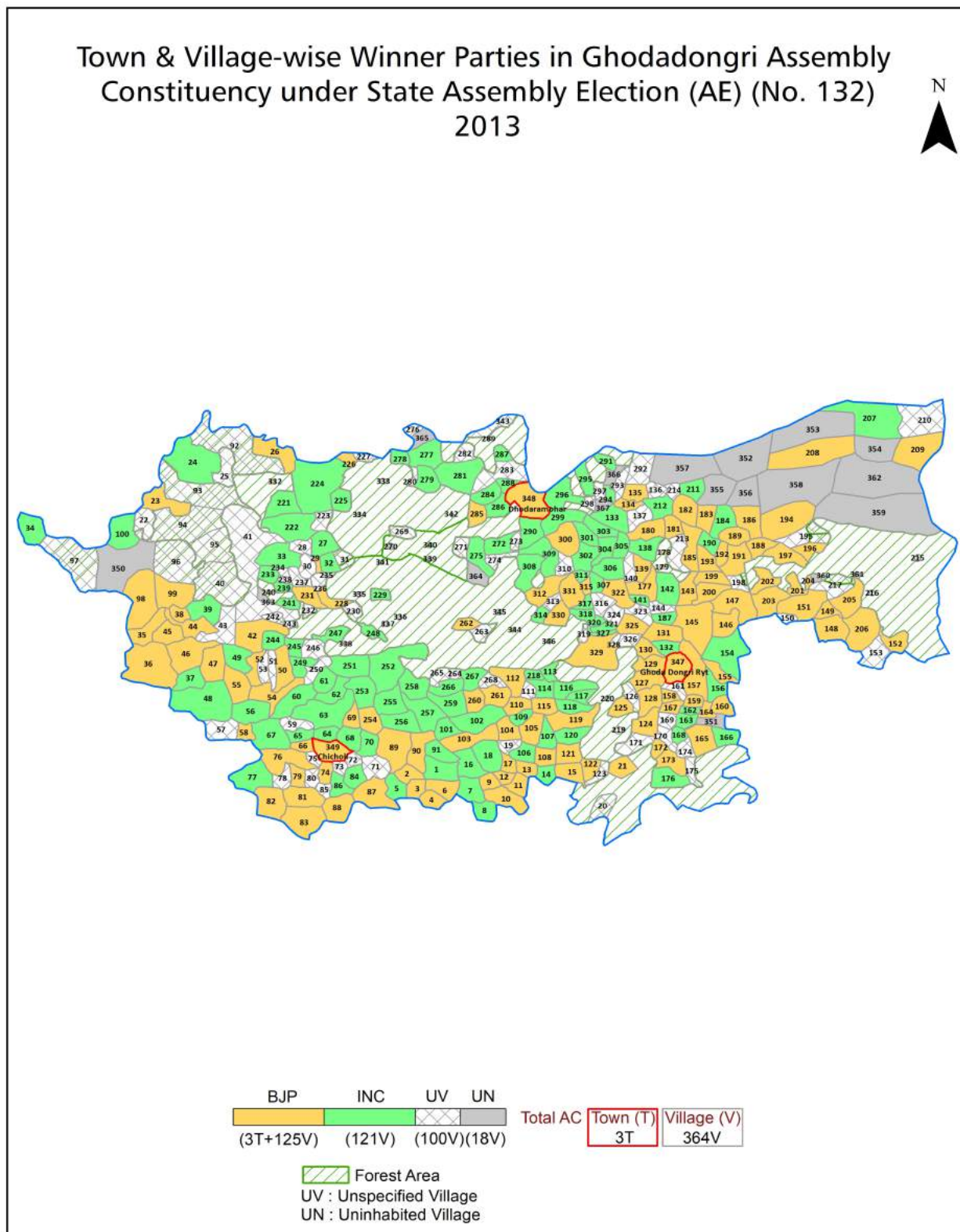
© Datanet India Pvt. Ltd.

All rights reserved. No part of this book may be reproduced, stored in a retrieval system or transmitted in any form or by any means, mechanical photocopying, photographing, scanning, recording or otherwise without the prior written permission of the publisher. Please refer to Disclaimer at page no. 269 for the use of this publication.

Printed in India

No.	Particulars	Page No.
	Introduction	
1	Assembly Constituency - (Vidhan Sabha) at a Glance Features of Assembly as per Delimitation Commission of India (2008)	1-2
	Location and Political Maps	
2	Location Map Boundaries of Assembly Constituency - (Vidhan Sabha) in District Boundaries of Assembly Constituency under Parliamentary Constituency - (Lok Sabha) Town & Village-wise Winner Parties- 2019, 2018, 2014, 2013, 2009 and 2008	3-11
	Administrative Setup (2011)	
3	District Sub-district Towns Villages Inhabited Villages Uninhabited Villages Village Panchayat Intermediate Panchayat	12-29
	Demographics (2011)	
4	Population Households Rural/Urban Population Towns and Villages by Population Size Sex Ratio (Total & 0-6 Years) Religious Population Social Population Literacy Rate	30-31
	Electoral Features	
5	Important Dates of Last Elections Held Electors by Gender Service Electors Voters Voters Turnout Polling Stations & Average Number of Electors per Polling Station Electors by Age Group Present Elected Representatives	32-37
	Historical Summary Election Results	
6	Vote Share of Major Parties Winning Margin (Number & Percentage) Polarity of Parties Summary Result of Assembly Segment of Parliamentary Elections 2019, 2014, 2009, 2004 and 1999 Summary Result of Assembly Elections 2018, 2013, 2008, 2003, 1998, 1993, 1990, 1985, 1980, 1977, 1972, 1967 and 1962	38-59
	Polling Station Level Election Results	
7	Name and Number of Polling Station 2019, 2018, 2014, 2013, 2009 and 2008 Polling Station-wise Electors, Voters & Voters Turnout 2019, 2018, 2014, 2013, 2009 and 2008 Polling Station wise Elections Results 2019, 2018, 2014, 2013, 2009 and 2008	60-248
	Share of Assembly Constituency	
8	Share of Assembly Constituency - (Vidhan Sabha) in State, District and Parliamentary Constituency - (Lok Sabha)	249
	Socio-Economic Amenities (2011)	
9	Access to Administrative Units Agricultural, Manufacturing and Industrial Commodities Demographic Indicators Education Health & Manpower Drinking Water Supply Sanitation Entertainment and Recreations Infrastructure Power Food Allocation Distribution and Marketing of Agriculture Commodities Infrastructure Transport and Road Infrastructure Communication Banking and Financial Services Land Use Irrigation Source	251-264
10	Abbreviation & Sources	266-267
11	Disclaimer	269

Location & Political Map



Administrative Setup

List of Village Panchayat & Intermediate Panchayat (Block) Name - 2011

Village Name	Village Panchayat Name	Intermediate Panchayat Name
Ajai	Kursana	Chicholi
Alamgarh	Kursana	Chicholi
Alampur	Alampur	Chicholi
Amagohan	Neempani	Ghoda Dongari
Amapura (Amapur)	Kursana	Chicholi
Amdoh	Amdoh	Ghoda Dongari
Amthana Ryt	Dehary Amdhana	Ghoda Dongari
Ankawadi	Ankavadi	Ghoda Dongari
Anwariya	Awariya	Shahpur
Arjungondi	Kanhayavadi	Ghoda Dongari
Asadi	Asadi	Chicholi
Atari	Bhori	Chicholi
Badalpur	Badalpur	Ghoda Dongari
Badgi Buzurg	Sakadehi	Betul
Badgi Khurd (Badgi Gondi Khurd)	Lavanya	Betul
Bajjarwada	Pisajodi	Ghoda Dongari
Baladogri	Ballor	Chicholi
Balhai Mal	Chunagosai	Chicholi
Balhai Ryt	Chunagosai	Chicholi
Ballor	Ballor	Chicholi
Banabehda	Banabehada	Shahpur
Bancha	Khadara	Ghoda Dongari
Bandikhapa	Niwari	Chicholi
Banjari Dhal Ryt	Banjaridal	Ghoda Dongari
Bankabhada	Kantawadi	Shahpur
Bankakhodri	Kundi	Shahpur
Bansbodi	Dudhavani	Ghoda Dongari
Banspani	Baspani	Betul
Banspur	Banspur	Ghoda Dongari

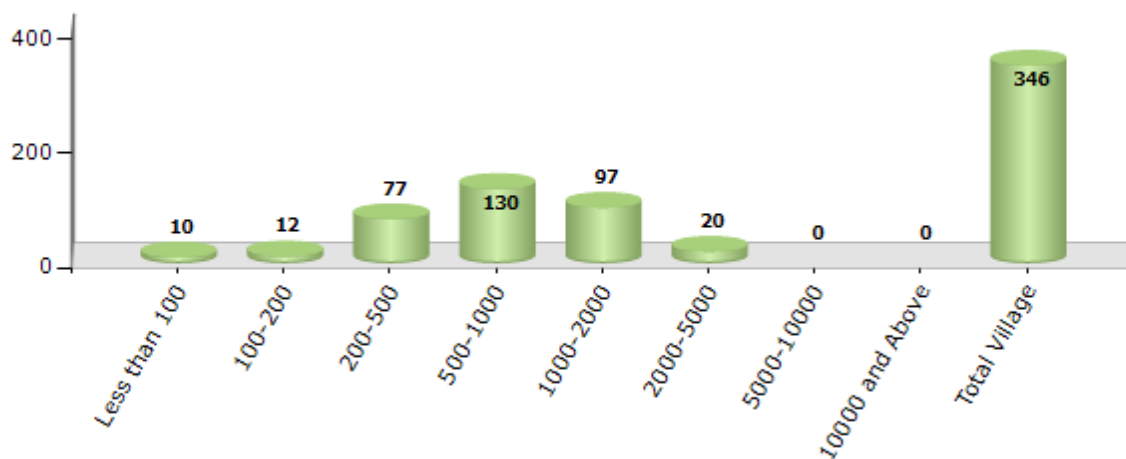
Contd....

Demographics

Number of Villages by Population Size - 2011

Less than 100	100-200	200-500	500-1000	1000-2000	2000-5000	5000-10000	10000 and Above	Total Village
10	12	77	130	97	20	0	0	346

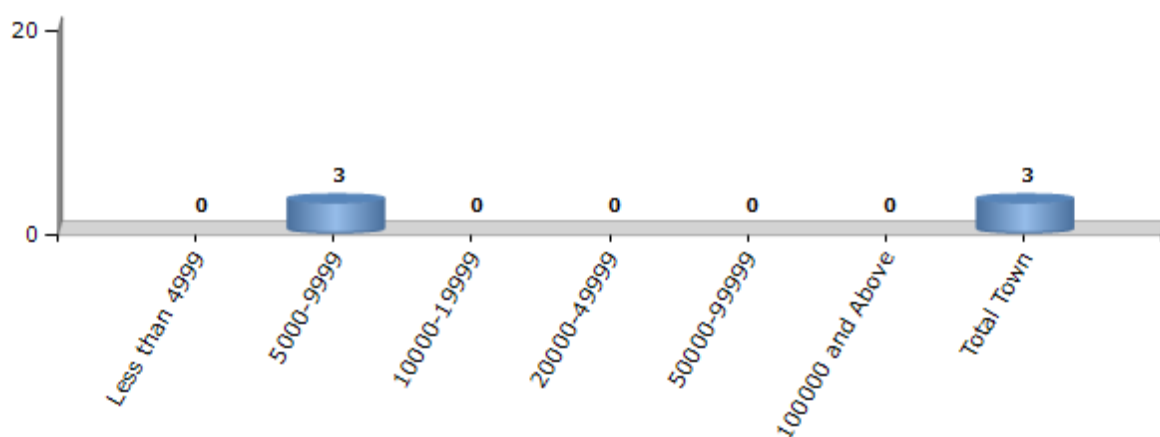
Number of Villages by Population Size - 2011



Number of Towns by Population Size - 2011

Less than 4999	5000-9999	10000-19999	20000-49999	50000-99999	100000 and Above	Total Town
0	3	0	0	0	0	3

Number of Towns by Population Size - 2011

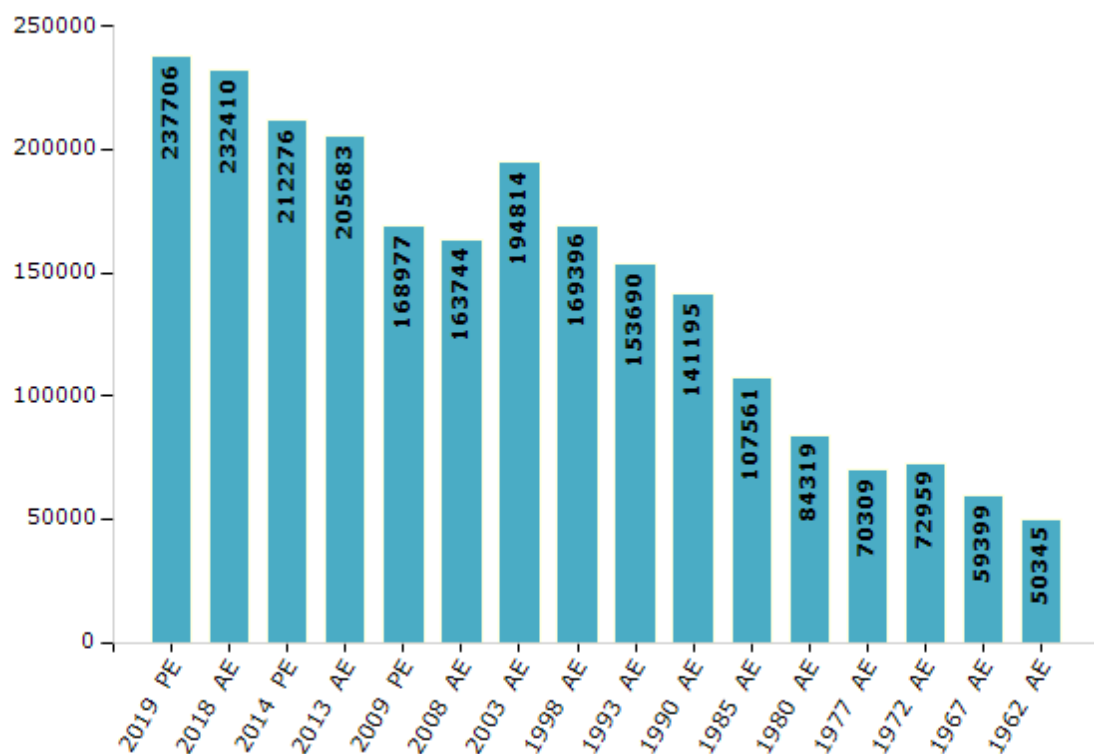


Electoral Features

Electors by Male & Female

Year	Male	Female	Others	Total	Year	Male	Female	Others	Total
2019 PE	120902	116802	2	237706	1993 AE	78501	75189	-	153690
2018 AE	118320	114085	5	232410	1990 AE	71293	69902	-	141195
2014 PE	108560	103710	6	212276	1985 AE	55173	52388	-	107561
2013 AE	105474	100203	6	205683	1980 AE	43444	40875	-	84319
2009 PE	87195	81782	-	168977	1977 AE	35524	34785	-	70309
2008 AE	84003	79741	-	163744	1972 AE	36343	36616	-	72959
2004 PE	-	-	-	-	1967 AE	-	-	-	59399
2003 AE	100508	94306	-	194814	1962 AE	-	-	-	50345
1999 PE	-	-	-	-	1957 AE	-	-	-	-
1998 AE	86899	82497	-	169396	1952 AE	-	-	-	-

Number of Electors

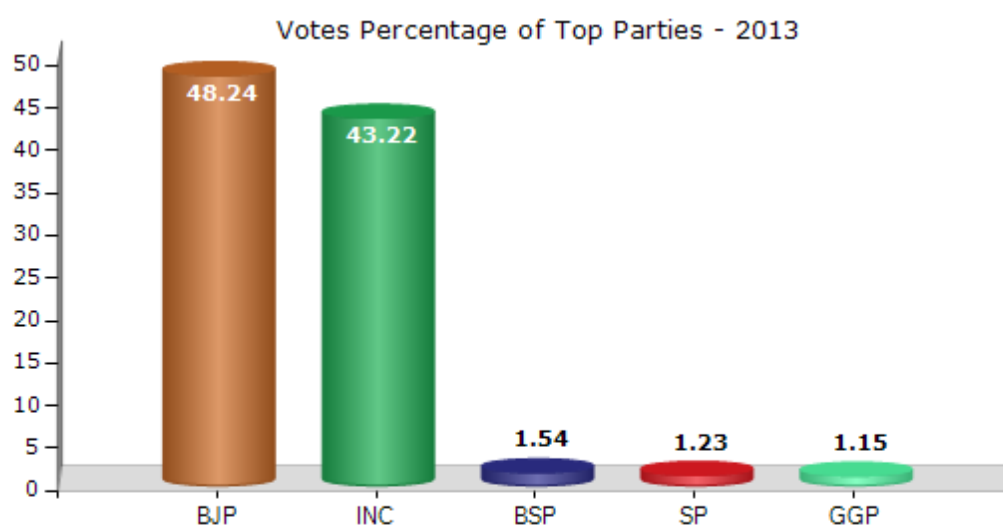


Note : AE : Assembly Election, PE : Assembly Segment of Parliamentary Election

Historical Summary Election Results

Summary Result of Assembly Election - 2013

Candidate Name	Party	Votes	Votes %
Sajjan Singh Ueikay	BJP	77793	48.24
Bramha	INC	69709	43.22
Sohan Lal Uikey	BSP	2481	1.54
Ramnarayan Ashok Kalme	SP	1984	1.23
Rakesh Dhurvey	GGP	1850	1.15
Mangal Singh Lokhnde	SWJP	1536	0.95
	NOTA	5926	3.67



Polling Station Level Election Results

Number and Name of Polling Stations (PS) (2018)

Number of Polling Stations	Name of Polling Stations	Number of Polling Stations	Name of Polling Stations
1	Sha. Madyamik Sha. Bhawan Harrai	22	P.Sala Bhawan Koylari
2	Van Nirikshan Kutir Gavasen	23	Sha. Pra. Shala Bhawan (Naveen) Salimate
3	P.Sala Bhawan Khokhra Kheda Khokhrakheda	24	M.Sala Bhawan Dhar Vangram
4	Sha Navin Prathmik Shala Dariyavganj	25	Sha. Pra. Sha. Bhawan Mansingpura
5	Sha Madhyamik Shala Bhawan Jhiriyadoh	26	P.Sala Bhawan Koyal Buddi
6	P.Sala Bhawan Atirikt Kaksh Barkheda	27	Govt Primary School Naya Bhawan Chirmatekari
7	Sha Ma Shala Bhawan Tokra	28	Sha. Navin Pra. Shala Bhawan Chikhalda Bujurg
8	P.Sala Bhawan Panchhi	29	Sha. Pra. Shala Bhawan Navin Kaksha Banabehda
9	Sha Pra Shala Bhawan Kanari	30	Sha. Pra. Shala Bhawan Bhag-1 Bhoura Urph Dhodhramohar
10	Sha. Pra. Shala Bhawan Pat Vangram	31	Gram Panchyat Bhawan Bhoura
11	Sha Pra Shala Bhawan Timarni	32	Sha. Pra. Shala Bhawan P. Bhag Bhoura Urph Dhodhramohar
12	P.Sala Bhawan Kharwar	33	Sha. Boys Madhyamik Shala Bhawan Atirikt Kaksha Bhoura Urph Dhodhramohar
13	Madhyamik Shala Bhawan Dabri	34	Sha. Girls Pra. Shala Bhawan Atirikt Kaksha Bhoura Urph Dhodhramohar
14	Prathmik Shala Bhawan Dabri	35	P.Sala Bhawan Dodramohar
15	Sha. Pra. Shala Bhawan Dhanvar	36	Sha. Pra. Shala Bhawan Raipur
16	P.Sala Bhawan Bod Bod Vangram	37	Madhyamik Shala Bhawan Raipur
17	Govt Primary School Building Taramkheda	38	Sha. Prathmik Shala Bhawan Gurgunda
18	Sha Ma Shala Bhawan Jhapdi	39	Sha. Pra. Shala Bhawan Guwadi
19	Sha. Pra. Shala Bhawan Khapa	40	Sha. Pra. Shala Bhawan Dendupura
20	Govt Primary School Building Kalapani	41	Sha. Pra. Shala Bhawan (Naveen) Dhapdamal
21	Sha. Navin Mad. Shala Bhawan Kachhar	42	Sha. Prathmik Shala Bhawan Dhasaimal

Contd....

Polling Station Level Election Results

Polling Station-wise Votes Secured by Overall Top Five Parties in Ghodadongri Assembly in Assembly Election (AE) under Betul Parliamentary Constituency in Madhya Pradesh (2018)

Number of Polling Station	Winner - Bramha Bhalavi (INC)	Runner-up - Geeta Ramjilal Uikey (BJP)	3rd - Kaushal Parte (GGP)	4th - Pratap Singh Uike (SP)	5th - Ashok Bhalavi (BSP)	NOTA	Other	Total Votes Secured
36	395	164	9	20	6	16	14	624
37	278	120	7	12	4	10	18	449
38	395	190	16	88	13	29	32	763
39	360	159	11	78	10	24	50	692
40	390	57	15	69	29	12	20	592
41	201	346	16	255	18	15	55	906
42	96	20	5	237	4	5	23	390
43	157	102	10	96	7	15	14	401
44	129	152	77	401	15	18	41	833
45	31	68	36	159	10	12	22	338
46	119	472	155	7	42	56	70	921
47	95	113	93	6	7	27	30	371
48	131	488	0	1	2	0	15	637
49	81	296	0	1	2	2	6	388
50	82	374	2	1	2	5	8	474
51	103	379	14	2	18	35	25	576
52	118	339	0	0	4	3	8	472
53	13	206	3	3	23	28	19	295
54	31	391	4	1	11	30	20	488
55	99	334	24	3	9	28	45	542
56	66	371	5	3	15	19	28	507
57	198	779	1	0	9	5	12	1004
58	336	51	106	2	6	19	29	549
59	315	74	49	1	13	11	26	489
60	226	126	18	1	6	17	10	404
61	59	144	10	2	4	10	14	243
62	369	453	36	3	14	40	53	968
63	303	402	15	9	19	24	35	807
64	118	392	1	0	4	4	13	532
65	223	429	3	5	5	4	9	678
66	185	341	2	0	6	2	6	542
67	331	442	17	10	14	25	53	892
68	127	418	2	2	1	4	23	577
69	196	514	0	2	4	7	7	730
70	286	287	12	11	6	6	24	632

Contd....

Polling Station Level Election Results

Winner, Runner-up and 3rd Party Position & Winning Margin According to Polling Stations in Ghodadongri Assembly in Assembly Election (AE) under Betul Parliamentary Constituency in Madhya Pradesh (2018)

Polling Station Number	Winner Party	Winner Votes (%)	Runner-up Party	Runner-up Votes (%)	Winning Margin Votes (%)	Third Party	Third Party Votes (%)	Other Votes (%)
67	BJP	442 (49.55)	INC	331 (37.11)	111 (12.44)	IND (SB)	19 (2.13)	100 (11.21)
68	BJP	418 (72.44)	INC	127 (22.01)	291 (50.43)	IND (SB)	6 (1.04)	26 (4.51)
69	BJP	514 (70.41)	INC	196 (26.85)	318 (43.56)	BSP	4 (0.55)	16 (2.19)
70	BJP	287 (45.41)	INC	286 (45.25)	1 (0.16)	AAP	16 (2.53)	43 (6.8)
71	BJP	625 (83.22)	INC	105 (13.98)	520 (69.24)	IND (KM)	6 (0.8)	15 (2)
72	BJP	448 (82.5)	INC	73 (13.44)	375 (69.06)	IND (KM)	11 (2.03)	11 (2.03)
73	BJP	447 (79.4)	INC	110 (19.54)	337 (59.86)	SP	2 (0.36)	4 (0.71)
74	BJP	287 (59.05)	IND (KM)	87 (17.9)	200 (41.15)	INC	80 (16.46)	32 (6.58)
75	BJP	200 (44.54)	INC	132 (29.4)	68 (15.14)	GGP	76 (16.93)	41 (9.13)
76	BJP	524 (73.18)	INC	165 (23.04)	359 (50.14)	GGP	4 (0.56)	23 (3.21)
77	BJP	638 (86.92)	INC	75 (10.22)	563 (76.7)	IND (SB)	7 (0.95)	14 (1.91)
78	BJP	317 (71.24)	INC	118 (26.52)	199 (44.72)	GGP	2 (0.45)	8 (1.8)
79	BJP	378 (79.75)	INC	84 (17.72)	294 (62.03)	SP	4 (0.84)	8 (1.69)
80	BJP	570 (77.55)	INC	139 (18.91)	431 (58.64)	BSP	5 (0.68)	21 (2.86)
81	BJP	238 (59.35)	INC	157 (39.15)	81 (20.2)	BSP	2 (0.5)	4 (1)
82	BJP	427 (58.82)	INC	227 (31.27)	200 (27.55)	SP	13 (1.79)	59 (8.13)
83	BJP	384 (76.65)	INC	105 (20.96)	279 (55.69)	BSP	4 (0.8)	8 (1.6)
84	INC	309 (51.85)	BJP	191 (32.05)	118 (19.8)	SP	38 (6.38)	58 (9.73)
85	BJP	288 (73.66)	INC	91 (23.27)	197 (50.39)	IND (SB)	2 (0.51)	10 (2.56)
86	INC	170 (55.74)	GGP	56 (18.36)	114 (37.38)	BJP	42 (13.77)	37 (12.13)
87	INC	361 (45.64)	BJP	276 (34.89)	85 (10.75)	GGP	68 (8.6)	86 (10.87)
88	INC	178 (45.64)	BJP	158 (40.51)	20 (5.13)	GGP	14 (3.59)	40 (10.26)
89	BJP	336 (93.59)	INC	19 (5.29)	317 (88.3)	BSP	1 (0.28)	3 (0.84)
90	BJP	453 (75.25)	INC	116 (19.27)	337 (55.98)	IND (KM)	18 (2.99)	15 (2.49)
91	BJP	385 (76.39)	INC	82 (16.27)	303 (60.12)	IND (KM)	15 (2.98)	22 (4.37)
92	BJP	298 (83.24)	INC	46 (12.85)	252 (70.39)	BSP	3 (0.84)	11 (3.07)
93	BJP	357 (42.5)	INC	280 (33.33)	77 (9.17)	GGP	71 (8.45)	132 (15.71)
94	INC	289 (33.53)	GGP	223 (25.87)	66 (7.66)	IND (KM)	125 (14.5)	225 (26.1)
95	INC	328 (35.61)	IND (KM)	261 (28.34)	67 (7.27)	BJP	170 (18.46)	162 (17.59)
96	BJP	245 (47.21)	INC	215 (41.43)	30 (5.78)	BSP	16 (3.08)	43 (8.29)
97	BJP	260 (54.74)	INC	186 (39.16)	74 (15.58)	BSP	8 (1.68)	21 (4.42)
98	BJP	378 (51.43)	INC	303 (41.22)	75 (10.21)	GGP	25 (3.4)	29 (3.95)
99	BJP	388 (50.46)	INC	303 (39.4)	85 (11.06)	GGP	34 (4.42)	44 (5.72)

Contd....

Socio-Economic Amenities - Rural

Access to Education Facilities

Particulars	Number of Village (% of Population)				
	Available	Not Available	If Not Available (Distance of Nearest Facility)		
			A	B	C
Govt. Primary School	334 (100)	12 (0)	9 (0)	1 (0)	0 (0)
Private Primary School	27 (13)	319 (87)	0 (0)	0 (0)	0 (0)
Govt. Middle School	188 (70)	158 (30)	117 (23)	19 (4)	6 (1)
Private Middle School	11 (5)	335 (95)	0 (0)	0 (0)	0 (0)
Govt. Secondary School	40 (21)	306 (79)	100 (28)	120 (33)	56 (12)
Private Secondary School	8 (3)	338 (97)	3 (0)	2 (0)	0 (0)
Govt. Senior Secondary School	8 (6)	338 (94)	46 (15)	107 (33)	135 (33)
Private Senior Secondary School	3 (2)	343 (98)	1 (1)	5 (1)	0 (0)
Govt. Arts and Science Degree College	0 (0)	346 (100)	7 (3)	26 (10)	281 (78)
Private Arts and Science Degree College	0 (0)	346 (100)	0 (0)	0 (0)	0 (0)
Govt. Engineering College	0 (0)	346 (100)	0 (0)	0 (0)	47 (15)
Private Engineering College	2 (2)	344 (98)	0 (0)	0 (0)	0 (0)
Govt. Medicine College	0 (0)	346 (100)	1 (1)	0 (0)	229 (65)
Private Medicine College	0 (0)	346 (100)	0 (0)	0 (0)	0 (0)
Govt. Management Institute	0 (0)	346 (100)	1 (1)	0 (0)	182 (55)
Private Management Institute	0 (0)	346 (100)	0 (0)	0 (0)	6 (2)
Govt. Polytechnic	0 (0)	346 (100)	0 (0)	0 (0)	342 (99)
Private Polytechnic	0 (0)	346 (100)	0 (0)	0 (0)	0 (0)
Govt. Vocational Training School/ITI	0 (0)	346 (100)	5 (1)	12 (5)	268 (76)
Private Vocational Training School/ITI	0 (0)	346 (100)	0 (0)	0 (0)	60 (17)
Govt. Non Formal Training Centre	6 (1)	340 (99)	4 (1)	5 (2)	172 (51)
Private Non Formal Training Centre	0 (0)	346 (100)	0 (0)	1 (0)	152 (42)
Govt. School For Disabled	0 (0)	346 (100)	2 (1)	9 (2)	100 (30)
Private School For Disabled	0 (0)	346 (100)	4 (1)	12 (4)	152 (46)
Government Others	5 (1)	341 (99)	0 (0)	0 (0)	7 (2)
Private Others	0 (0)	346 (100)	0 (0)	1 (1)	2 (1)

Note : Distance A : Less than 5 km; B : Between 5-10 km; C : 10+ km.; Source : Data Analysis is based on 2011 Census.

DISCLAIMER

The Terms of Use and Disclaimer of Datanet India Private Limited (hereinafter referred to as "Datanet") for use of this analysis report of **Ghodadongri Assembly Constituency (Ghodadongri Vidhan Sabha)** :-

1. **Assembly Factbook™** is a Registered Trade Mark owned by Datanet.
2. All the maps are sketched and graphical representation only and have not been drawn to the scale and also not to represent the actual geographical area or boundary of the unit.
3. The data for the aforesaid analysis is based on authentic sources and has been culled from the various publications of Census, CSO and NSSO for district and block level data, various central and state government departments, Central & State Elections Commissions and the concerned Returning Officers' releases, Electoral Rolls, Election results and allied publications, internal assessment, surveys, estimates and analysis. Therefore, certain adjustment of data at micro level may have been done to arrive closer to the macro data.
4. Data have been provided on an "As Is" and "As AVAILABLE" basis
5. The colours shown in the maps or diagram and charts of a particular party, alliance or AC are indicative and do not represent them.
6. This publication which includes maps, sheets, graphs and data would be the property under copyright of Datanet only. The user may use these for its internal study, analysis and research purposes. It's public display, re-selling or any commercial uses by the user are not allowed.
7. Datanet has taken due care and caution in compilation and processing of data and allied information, but does not guarantee the accuracy, adequacy or completeness of any information/analysis and will be not responsible for any errors or omissions or for the results obtained from the use of such information/analysis.
8. All the contents for the publication have been culled from various authentic sources and Datanet reasonably believes such sources to be reliable, but does not make any representations, express or implied as to the accuracy or fitness of use of such information. The information or contents of the information/analysis do not constitute advice and should not be relied upon in making (or refraining from making) any decision. Any reliance placed upon the information provided by Datanet is the sole responsibility and strictly at the user's risk.
9. In no event will Datanet be liable for any damages (including, without limitation, damages for loss of business projects, or loss of profits) arising in contract, tort or otherwise from the use of or inability to use any of its contents, or from any action taken (or refrained from being taken) as a result of using the analysis or any of its contents. Datanet its directors, owners, editors, officials, employees, distributor and agents or any associate will not be liable for any errors in the information contained or any consequences arising from the use of the contents of the provided information/analysis.
10. If any provision of these terms and conditions is held invalid or illegal or unenforceable for any reason by any court of competent jurisdiction, such provision shall be severed and the remainder of provisions of the terms and conditions shall continue in full force and effect as if the Term of Use had been executed with the invalid, illegal or unenforceable provision eliminated.
11. If there are any discrepancies in the information provided, please bring it to attention of Datanet for suitable rectification measures.

**Buy Online This Complete Book At
Datanet India eBooks Store**

www.indiastatpublications.com

or go directly at

**[http://www.indiastatpublications.com/
Assembly_factbook/Madhya_Pradesh/Betul/ Ghodadongri](http://www.indiastatpublications.com/Assembly_factbook/Madhya_Pradesh/Betul/Ghodadongri)**



 **indiastat**elections

