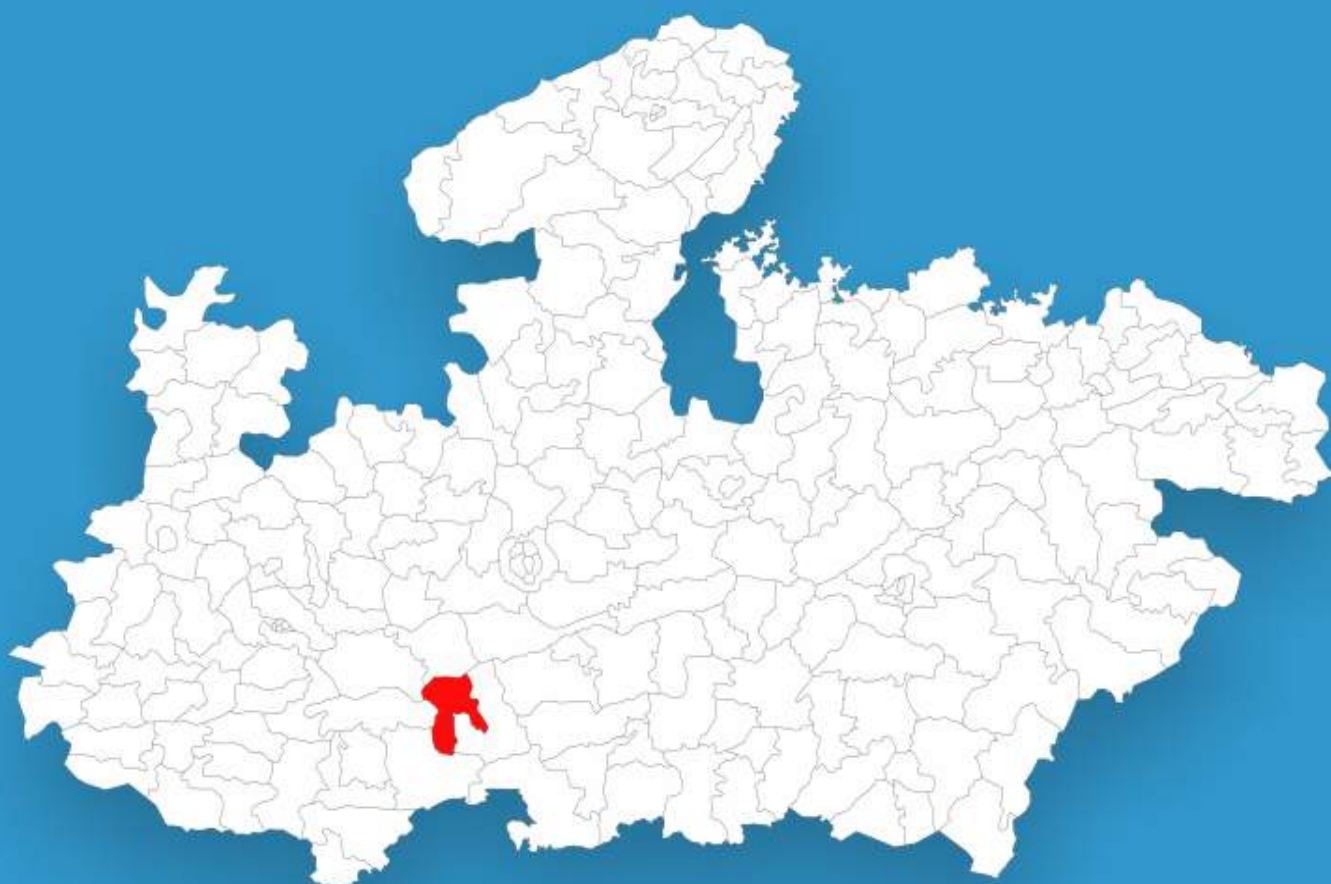




Madhya Pradesh

# Assembly Factbook™

Harda Assembly Constituency



Key Electoral Data of Harda  
Assembly Constituency (Vidhan Sabha)

Madhya Pradesh  
**Assembly Factbook**<sup>TM</sup>

Harda Assembly Constituency



Harda Vidhan Sabha

## **Editor & Director**

Dr. R.K. Thukral

## **Research Editor**

Dr. Shafeeq Rahman

## **Compiled, Researched and Published by Datanet India Pvt. Ltd.**

D-100, 1st Floor,

Okhla Industrial Area, Phase-I,  
New Delhi- 110020.

Ph.: 91-11- 43580781-84

Email : support@indiastatpublications.com

Website : www.indiastatelections.com

## **Online Book Store :**

www.indiastatpublications.com

**Report No. :** AFB/MP-135-0624

**ISBN :** 978-93-87165-71-7

**First Edition :** January, 2018

**Seventh Updated Edition :** June, 2024

**Price :** Rs. 11500/-

US\$ 310

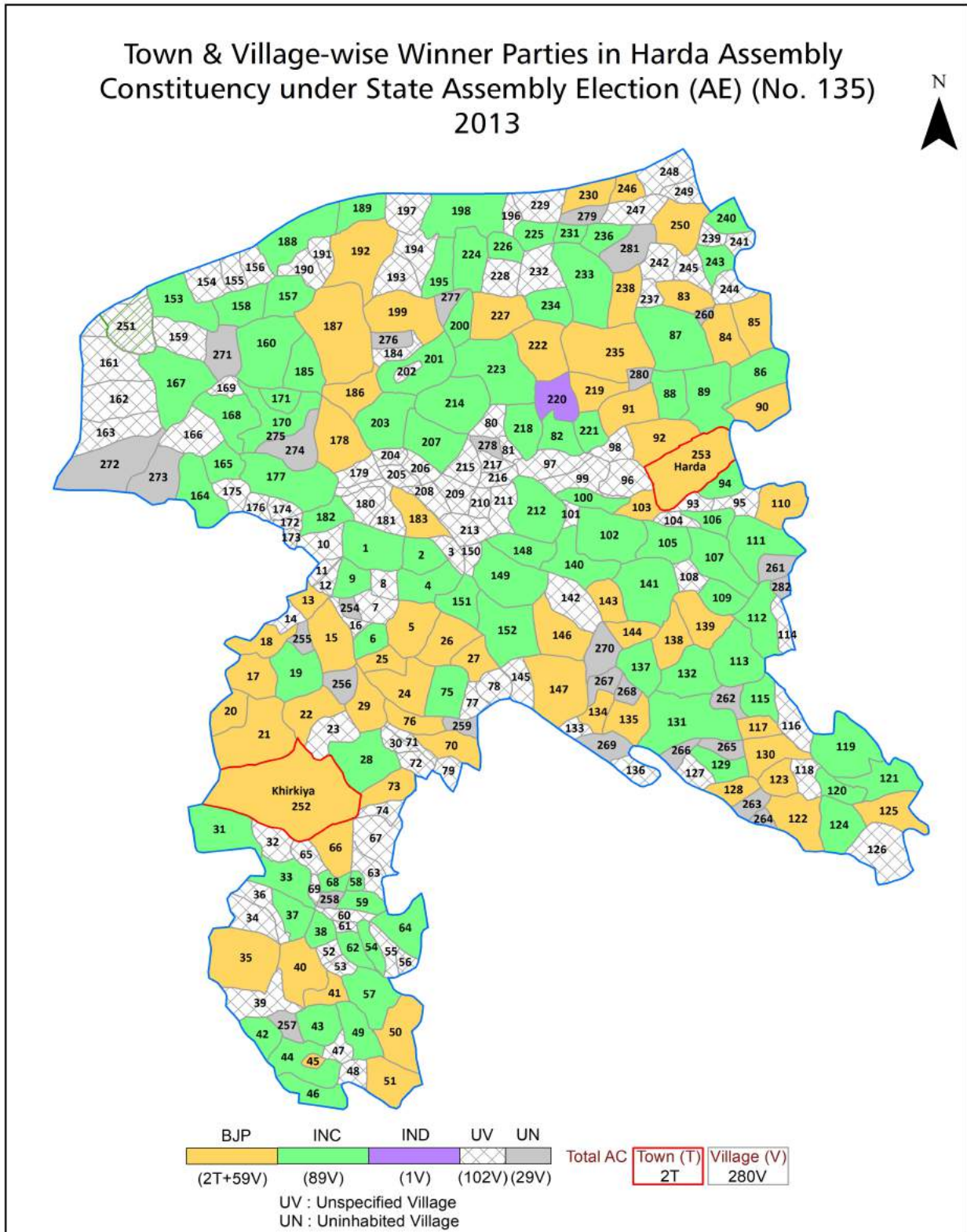
**© Datanet India Pvt. Ltd.**

All rights reserved. No part of this book may be reproduced, stored in a retrieval system or transmitted in any form or by any means, mechanical photocopying, photographing, scanning, recording or otherwise without the prior written permission of the publisher. Please refer to Disclaimer at page no. 236 for the use of this publication.

Printed in India

No.	Particulars	Page No.
	<b>Introduction</b>	
1	Assembly Constituency - (Vidhan Sabha) at a Glance   Features of Assembly as per Delimitation Commission of India (2008)	1-2
	<b>Location and Political Maps</b>	
2	Location Map   Boundaries of Assembly Constituency - (Vidhan Sabha) in District   Boundaries of Assembly Constituency under Parliamentary Constituency - (Lok Sabha)   Town & Village-wise Winner Parties- 2024, 2023, 2019, 2018, 2014, 2013, 2009 and 2008	3-11
	<b>Administrative Setup (2011)</b>	
3	District   Sub-district   Towns   Villages   Inhabited Villages   Uninhabited Villages   Village Panchayat   Intermediate Panchayat	12-24
	<b>Demographics (2011)</b>	
4	Population   Households   Rural/Urban Population   Towns and Villages by Population Size   Sex Ratio (Total & 0-6 Years)   Religious Population   Social Population   Literacy Rate	25-26
	<b>Electoral Features</b>	
5	Important Dates of Last Elections Held   Electors by Gender   Service Electors   Voters   Voters Turnout   Polling Stations & Average Number of Electors per Polling Station   Electors by Age Group   Present Elected Representatives	27-32
	<b>Historical Summary Election Results</b>	
6	Vote Share of Major Parties   Winning Margin (Number & Percentage)   Polarity of Parties   Summary Result of Assembly Segment of Parliamentary Elections 2024, 2019, 2014, 2009, 2004 and 1999   Summary Result of Assembly Elections 2023, 2018, 2013, 2008, 2003, 1998, 1993, 1990, 1985, 1980, 1977, 1972, 1967, 1962, 1957 and 1952	33-56
	<b>Polling Station Level Election Results</b>	
7	Name and Number of Polling Station 2024, 2023, 2019, 2018, 2014, 2013, 2009 and 2008   Polling Station-wise Electors, Voters & Voters Turnout 2024, 2023, 2019, 2018, 2014, 2013, 2009 and 2008   Polling Station wise Elections Results 2024, 2023, 2019, 2018, 2014, 2013, 2009 and 2008	57-215
	<b>Share of Assembly Constituency</b>	
8	Share of Assembly Constituency - (Vidhan Sabha) in State, District and Parliamentary Constituency - (Lok Sabha)	216
	<b>Socio-Economic Amenities (2011)</b>	
9	Access to Administrative Units   Agricultural, Manufacturing and Industrial Commodities   Demographic Indicators   Education   Health & Manpower   Drinking Water Supply   Sanitation   Entertainment and Recreations Infrastructure   Power   Food Allocation Distribution and Marketing of Agriculture Commodities Infrastructure   Transport and Road Infrastructure   Communication   Banking and Financial Services   Land Use   Irrigation Source	218-231
10	<b>Abbreviation &amp; Sources</b>	233-234
11	<b>Disclaimer</b>	236

**Location & Political Map**



## Administrative Setup

### List of Village Panchayat & Intermediate Panchayat (Block) Name - 2011

Village Name	Village Panchayat Name	Intermediate Panchayat Name
Amarapur	Rolgaon	Harda
Atarsama	Devtalab	Harda
Atraviya	Padwa	Khirkhya
Badanagar	Badnagar	Khirkhya
Bafla	Saktapur	Khirkhya
Bagrul	Bagrul	Harda
Baidagaon	Jhadpaa	Harda
Baidi	Bedi	Harda
Bairagarh	Bairagarh	Harda
Balagaon	Balagaon	Harda
Bamangaon	Bamhangaon	Khirkhya
Bamhangaon	Khama Padwa	Harda
Abagaon Khurd	Abgaon Khurd	Harda
Abgaon Kalan	Abgaon Kala	Harda
Bamnai	Surjana	Harda
Barangi	Barangi	Khirkhya
Adalpur Ryt	Kheda	Harda
Adampur	Adampur	Harda
Barkhedhi	Magardha	Harda
Barnga	Baranga	Khirkhya
Aidabaida	Chidgaon	Harda
Ajnai	Surjana	Harda
Basant Pura	Pokharni	Khirkhya
Beed	Beed	Harda
Ajnas Khurd	Ajnas Raiyat	Harda
Ajnas Ryt	Ajnas Raiyat	Harda
Beswan	Beswa	Harda
Bhadugaon	Bhadugaon	Harda
Alanpur	Bhunnas	Harda

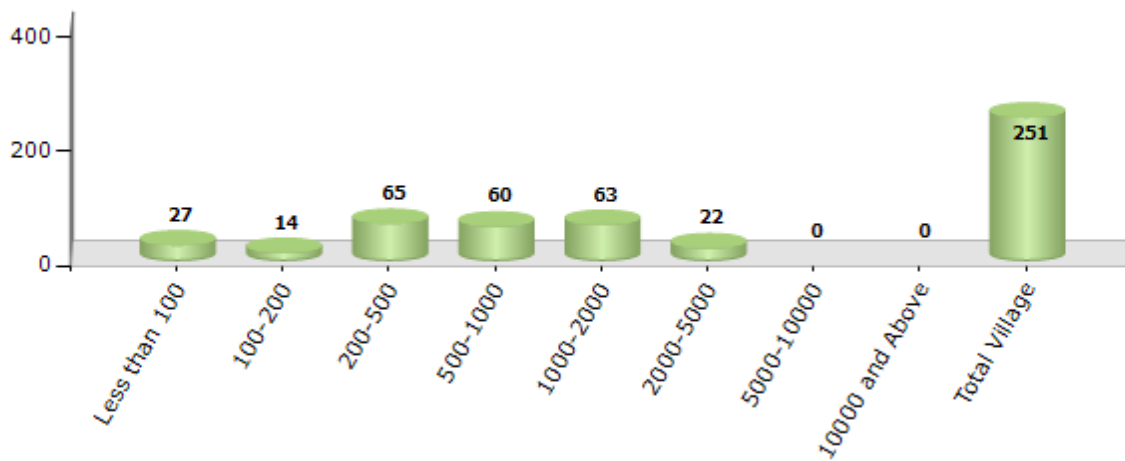
Contd....

## Demographics

### Number of Villages by Population Size - 2011

Less than 100	100-200	200-500	500-1000	1000-2000	2000-5000	5000-10000	10000 and Above	Total Village
27	14	65	60	63	22	0	0	251

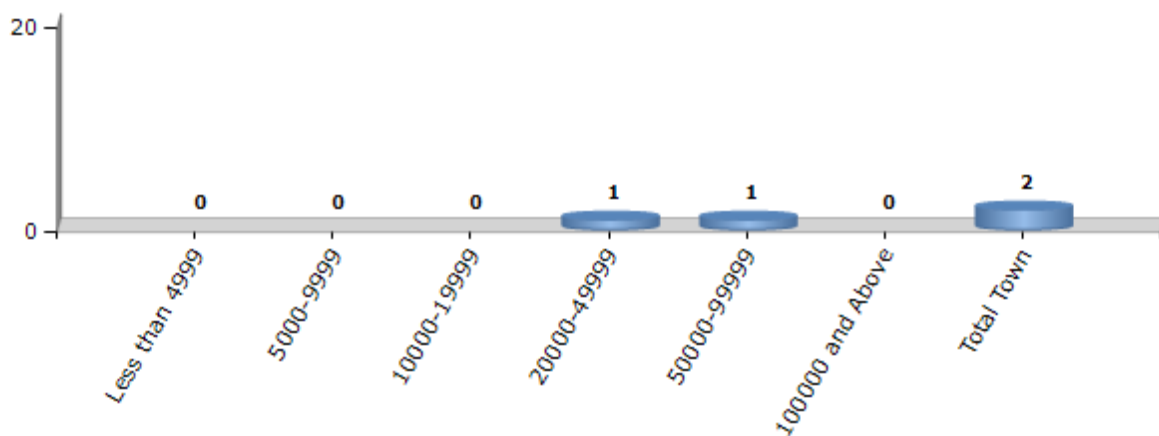
Number of Villages by Population Size - 2011



### Number of Towns by Population Size - 2011

Less than 4999	5000-9999	10000-19999	20000-49999	50000-99999	100000 and Above	Total Town
0	0	0	1	1	0	2

Number of Towns by Population Size - 2011

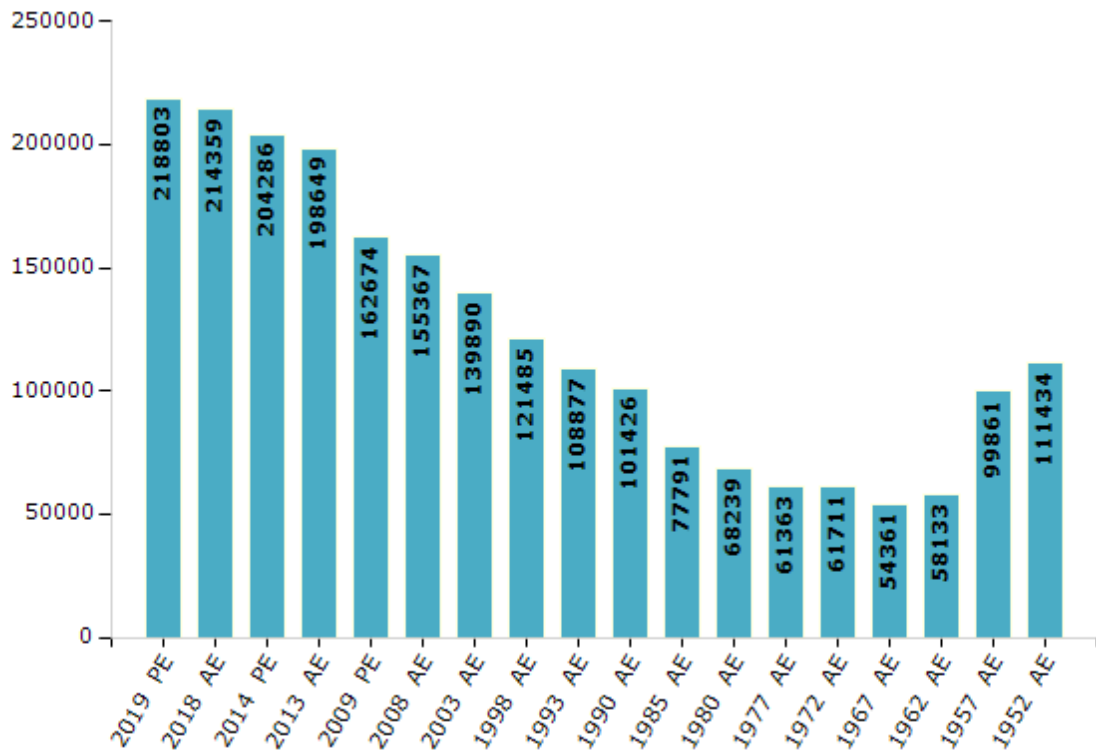


## Electoral Features

### Electors by Male & Female

Year	Male	Female	Others	Total	Year	Male	Female	Others	Total
2019 PE	115000	103803	0	218803	1993 AE	56405	52472	-	108877
2018 AE	112633	101726	0	214359	1990 AE	52906	48520	-	101426
2014 PE	107703	96583	0	204286	1985 AE	39868	37923	-	77791
2013 AE	104912	93736	1	198649	1980 AE	34411	33828	-	68239
2009 PE	86873	75801	-	162674	1977 AE	30772	30591	-	61363
2008 AE	82512	72855	-	155367	1972 AE	30787	30924	-	61711
2004 PE	-	-	-	-	1967 AE	-	-	-	54361
2003 AE	73261	66629	-	139890	1962 AE	-	-	-	58133
1999 PE	-	-	-	-	1957 AE	-	-	-	99861
1998 AE	63837	57648	-	121485	1952 AE	-	-	-	111434

Number of Electors



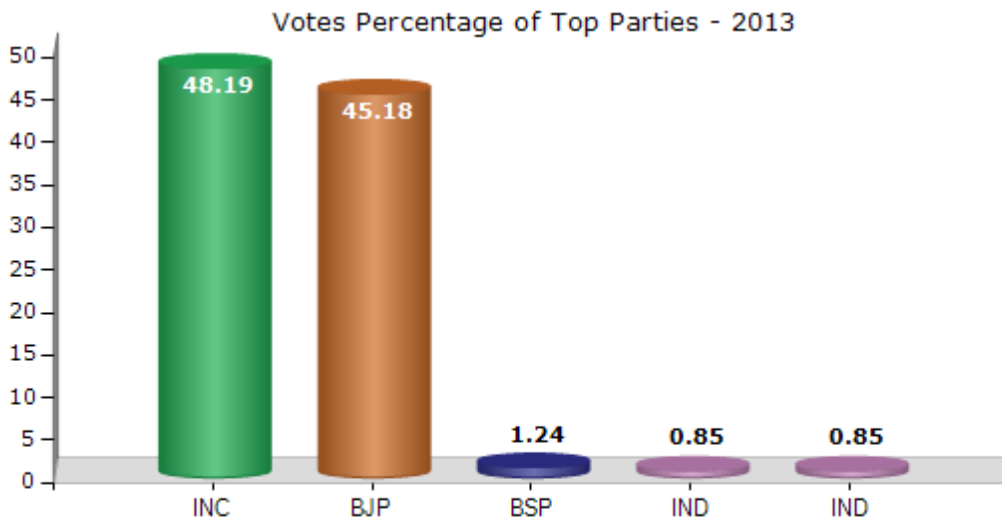
Note : AE : Assembly Election, PE : Assembly Segment of Parliamentary Election



**Historical Summary Election Results**

**Summary Result of Assembly Election - 2013**

Candidate Name	Party	Votes	Votes %
R K Dagne	INC	74607	48.19
Kamal Patel	BJP	69956	45.18
Saroj Bai Chorasaya	BSP	1914	1.24
P Vinay Kumar Sharma Advocate	IND	1320	0.85
Bhai Rajendra Patel Devtalav	IND	1318	0.85
Shamim Modi	SWJP	856	0.55
Vikrant	IND	489	0.32
Yogendra Kumar Bhatt	IND	341	0.22
Pawan Sharma Advocate	IND	292	0.19
Dev Kisan Saraf	IND	215	0.14
Bharat Singh	IND	189	0.12
	NOTA	3326	2.15



## Polling Station Level Election Results

### Number and Name of Polling Stations (PS) (2018)

Number of Polling Stations	Name of Polling Stations	Number of Polling Stations	Name of Polling Stations
1	Govt. Prathamik Shala Bhawan Salyakhedi	22	Govt Prathamik Shala Bhawan Phchola
2	Govt.Prathamik Shala Bhawan Udai	23	Govt. Primary School Navin Bhawan Addl.Room Kachbedi
3	Govt.Prathamik Shala Bhawan Chirakhan	24	Govt.Madhyamik Shala Bhawan Jhalwa
4	Govt.Prathamik .Shala Bhawan Kakadda	25	Govt.Prathamik Shala Navin Bhawan Panchatalai
5	Gram Panchyat Bhawan Karanpura	26	Govt.Prathamik Shala Bhawan Jamali Damami
6	Govt.Prathamik .Shala Bhawan Karanpura	27	Govt. Prahtamik Shala Bhawan Papalghata
7	Govt.Prathamik Shala Bhawan Lotiya	28	Govt.Prathamik Shala Bhawan Chhidgaon
8	Govt. Prathamik .Shala Bhawan Sontalai	29	Govt.Prathamik Shala Navin Bhawan Dhangaon
9	Govt. Prathamik Shala Bhawan Addl.Room Sontalai	30	Govt Prathamik Shala Bhawan Relwa
10	Govt.Primarya School Bhawan Hanifabad	31	Govt.Madhamik Shala Relwa
11	Govt.Prathamik Shala Bhawan Room No.1 Bichholamal	32	Govt.Prathamik Shala Bhawan Ajanash Raiyat
12	Govt.Madhyamik Shala Bhawan Addl.Room Bicholamal	33	Gram Pachayat Bhawan Ajanash Raiyat
13	Govt. Prathamik .Shala Bhawan Khardna	34	Govt.Madhyamik Shala Bhawan Atirikta Kakhs Kheda
14	Gram Panchyat Bhawan Uva	35	Govt.Prathamik Shala Navin Bhawan Dumliya
15	Govt.Navin High School Bhawan Nayapura	36	Govt.Primary School Bhawan Besva
16	Govt.Prathamik Shala Naveen Bhawan Dheki	37	Govt.Purv Madhyamik Sahla Atirikt Kaksh Utarikhand Handiya
17	Govt.Madhyamik Shala Navin Bhawan Shigon	38	Govt. Balak Prathamik Shala Handiya
18	Govt.Prathamik Shala Bhawan Gola	39	Govt.Purv Madhyamik Shala Bhawan Dachadikhand Handiya
19	Govt.High School Bhawan Mangrul	40	Govt.Prathamik Shala Navin Bhawan Hirapur
20	Govt.Prathamik Shala Bhawan Ratatalai	41	Govt.Prathamik Shala Bhawan Bagrul
21	Govt.Madhyamik Shala Bhawan Ratalai	42	Govt.Prathamik Shala Navin Bhawan Bhadugaon

Contd....

## Polling Station Level Election Results

### Polling Station-wise Votes Secured by Overall Top Five Parties in Harda Assembly in Assembly Election (AE) under Betul Parliamentary Constituency in Madhya Pradesh (2018)

Number of Polling Station	Winner - Kamal Patel (BJP)	Runner-up - Dr. Ramkishore Dagne (INC)	3rd - Vinod Parte (GGP)	4th - Prem Gannore (BSP)	5th - Yogita Dudhwal (IND)	NOTA	Other	Total Votes Secured
36	291	199	45	6	6	7	13	567
37	417	388	0	0	13	25	15	858
38	364	371	17	5	4	19	26	806
39	308	426	48	7	6	22	20	837
40	213	317	135	2	4	14	10	695
41	488	333	58	6	2	20	15	922
42	344	54	3	7	0	5	3	416
43	188	278	5	3	10	4	14	502
44	422	374	15	10	8	15	9	853
45	202	278	15	9	2	6	10	522
46	469	276	0	5	4	12	13	779
47	258	58	2	6	0	8	6	338
48	343	317	0	16	4	14	16	710
49	208	236	0	12	1	4	8	469
50	348	70	0	2	1	1	3	425
51	196	141	6	2	0	4	7	356
52	131	222	1	1	0	1	4	360
53	374	88	0	3	0	7	2	474
54	165	319	0	3	3	5	8	503
55	334	527	8	8	11	8	22	918
56	400	218	79	4	6	19	23	749
57	169	248	0	1	2	6	4	430
58	375	417	1	2	5	8	14	822
59	218	330	0	4	9	10	6	577
60	153	93	0	0	0	3	0	249
61	538	410	1	10	3	17	35	1014
62	274	86	7	1	3	6	4	381
63	274	319	7	5	7	13	12	637
64	238	101	1	2	0	3	7	352
65	296	71	0	1	0	3	2	373
66	364	406	1	6	8	5	20	810
67	309	345	7	10	9	18	23	721
68	442	256	0	1	4	8	5	716
69	281	269	3	5	1	11	10	580
70	267	216	8	1	7	7	11	517

Contd....

**Polling Station Level Election Results**

**Winner, Runner-up and 3rd Party Position & Winning Margin According to Polling Stations in Harda Assembly in Assembly Election (AE) under Betul Parliamentary Constituency in Madhya Pradesh (2018)**

Polling Station Number	Winner Party	Winner Votes (%)	Runner-up Party	Runner-up Votes (%)	Winning Margin Votes (%)	Third Party	Third Party Votes (%)	Other Votes (%)
67	INC	345 (47.85)	BJP	309 (42.86)	36 (4.99)	BSP	10 (1.39)	57 (7.91)
68	BJP	442 (61.73)	INC	256 (35.75)	186 (25.98)	IND (YD)	4 (0.56)	14 (1.96)
69	BJP	281 (48.45)	INC	269 (46.38)	12 (2.07)	BSP	5 (0.86)	25 (4.31)
70	BJP	267 (51.64)	INC	216 (41.78)	51 (9.86)	GGP	8 (1.55)	26 (5.03)
71	BJP	349 (49.02)	INC	324 (45.51)	25 (3.51)	IND (YD)	10 (1.4)	29 (4.07)
72	BJP	306 (62.2)	INC	164 (33.33)	142 (28.87)	GGP	8 (1.63)	14 (2.85)
73	BJP	146 (49.49)	INC	138 (46.78)	8 (2.71)	BSP	4 (1.36)	7 (2.37)
74	BJP	441 (73.13)	INC	141 (23.38)	300 (49.75)	BSP	12 (1.99)	9 (1.49)
75	BJP	488 (50.31)	INC	451 (46.49)	37 (3.82)	IND (YD)	6 (0.62)	25 (2.58)
76	BJP	368 (60.33)	INC	216 (35.41)	152 (24.92)	BSP	8 (1.31)	18 (2.95)
77	BJP	293 (50.17)	INC	274 (46.92)	19 (3.25)	BSP	2 (0.34)	15 (2.57)
78	BJP	423 (68.45)	INC	162 (26.21)	261 (42.24)	BSP	7 (1.13)	26 (4.21)
79	BJP	719 (76.41)	INC	168 (17.85)	551 (58.56)	GGP	10 (1.06)	44 (4.68)
80	BJP	351 (52.86)	INC	277 (41.72)	74 (11.14)	GGP	13 (1.96)	23 (3.46)
81	BJP	480 (53.1)	INC	392 (43.36)	88 (9.74)	AAP	9 (1)	23 (2.54)
82	BJP	389 (58.06)	INC	248 (37.01)	141 (21.05)	BSP	7 (1.04)	26 (3.88)
83	INC	343 (52.61)	BJP	292 (44.79)	51 (7.82)	IND (MSK)	3 (0.46)	14 (2.15)
84	INC	717 (71.7)	BJP	253 (25.3)	464 (46.4)	RSMD	6 (0.6)	24 (2.4)
85	BJP	378 (61.97)	INC	200 (32.79)	178 (29.18)	BSP	13 (2.13)	19 (3.11)
86	BJP	428 (49.42)	INC	414 (47.81)	14 (1.61)	BSP	6 (0.69)	18 (2.08)
87	BJP	554 (75.99)	INC	160 (21.95)	394 (54.04)	BSP	2 (0.27)	13 (1.78)
88	BJP	706 (81.43)	INC	125 (14.42)	581 (67.01)	IND (MSK)	6 (0.69)	30 (3.46)
89	INC	420 (66.04)	BJP	203 (31.92)	217 (34.12)	IND (YD)	2 (0.31)	11 (1.73)
90	BJP	419 (56.32)	INC	310 (41.67)	109 (14.65)	BSP	3 (0.4)	12 (1.61)
91	BJP	353 (58.93)	INC	230 (38.4)	123 (20.53)	BSP	3 (0.5)	13 (2.17)
92	INC	373 (64.2)	BJP	196 (33.73)	177 (30.47)	RSMD	4 (0.69)	8 (1.38)
93	BJP	295 (59.96)	INC	193 (39.23)	102 (20.73)	BSP	1 (0.2)	3 (0.61)
94	INC	305 (50.75)	BJP	283 (47.09)	22 (3.66)	BSP	1 (0.17)	12 (2)
95	INC	375 (52.37)	BJP	324 (45.25)	51 (7.12)	RSMD	3 (0.42)	14 (1.96)
96	INC	304 (53.81)	BJP	240 (42.48)	64 (11.33)	BSP	3 (0.53)	18 (3.19)
97	INC	316 (54.48)	BJP	249 (42.93)	67 (11.55)	BSP	4 (0.69)	11 (1.9)
98	INC	324 (53.73)	BJP	261 (43.28)	63 (10.45)	AAP	10 (1.66)	8 (1.33)
99	INC	491 (55.23)	BJP	374 (42.07)	117 (13.16)	IND (YD)	6 (0.67)	18 (2.02)

Contd....

## Socio-Economic Amenities - Rural

### Access to Education Facilities

Particulars	Number of Village (% of Population)				
	Available	Not Available	If Not Available (Distance of Nearest Facility)		
			A	B	C
Govt. Primary School	214 (98)	37 (2)	20 (1)	0 (0)	0 (0)
Private Primary School	42 (33)	209 (67)	0 (0)	0 (0)	0 (0)
Govt. Middle School	112 (72)	139 (28)	87 (19)	16 (4)	9 (1)
Private Middle School	25 (24)	226 (76)	0 (0)	0 (0)	0 (0)
Govt. Secondary School	24 (25)	227 (75)	61 (22)	77 (26)	48 (12)
Private Secondary School	9 (10)	242 (90)	4 (2)	5 (2)	1 (0)
Govt. Senior Secondary School	7 (8)	244 (92)	31 (15)	56 (24)	104 (34)
Private Senior Secondary School	3 (3)	248 (97)	6 (2)	10 (4)	1 (0)
Govt. Arts and Science Degree College	0 (0)	251 (100)	8 (3)	26 (15)	153 (59)
Private Arts and Science Degree College	0 (0)	251 (100)	0 (0)	0 (0)	0 (0)
Govt. Engineering College	0 (0)	251 (100)	0 (0)	0 (0)	44 (21)
Private Engineering College	0 (0)	251 (100)	0 (0)	0 (0)	0 (0)
Govt. Medicine College	0 (0)	251 (100)	0 (0)	0 (0)	44 (21)
Private Medicine College	0 (0)	251 (100)	0 (0)	0 (0)	0 (0)
Govt. Management Institute	0 (0)	251 (100)	0 (0)	0 (0)	40 (19)
Private Management Institute	0 (0)	251 (100)	0 (0)	0 (0)	0 (0)
Govt. Polytechnic	0 (0)	251 (100)	7 (4)	29 (14)	212 (81)
Private Polytechnic	0 (0)	251 (100)	0 (0)	0 (0)	0 (0)
Govt. Vocational Training School/ITI	4 (2)	247 (98)	6 (3)	28 (14)	210 (80)
Private Vocational Training School/ITI	1 (1)	250 (99)	0 (0)	0 (0)	0 (0)
Govt. Non Formal Training Centre	0 (0)	251 (100)	7 (4)	32 (16)	209 (80)
Private Non Formal Training Centre	0 (0)	251 (100)	0 (0)	0 (0)	0 (0)
Govt. School For Disabled	0 (0)	251 (100)	2 (2)	3 (1)	84 (34)
Private School For Disabled	0 (0)	251 (100)	0 (0)	0 (0)	0 (0)
Government Others	0 (0)	251 (100)	7 (4)	33 (16)	211 (80)
Private Others	0 (0)	251 (100)	0 (0)	0 (0)	0 (0)

Note : Distance A : Less than 5 km; B : Between 5-10 km; C : 10+ km.; Source : Data Analysis is based on 2011 Census.

## DISCLAIMER

The Terms of Use and Disclaimer of Datanet India Private Limited (hereinafter referred to as "Datanet") for use of this analysis report of **Harda Assembly Constituency (Harda Vidhan Sabha)** :-

1. **Assembly Factbook™** is a Registered Trade Mark owned by Datanet.
2. All the maps are sketched and graphical representation only and have not been drawn to the scale and also not to represent the actual geographical area or boundary of the unit.
3. The data for the aforesaid analysis is based on authentic sources and has been culled from the various publications of Census, CSO and NSSO for district and block level data, various central and state government departments, Central & State Elections Commissions and the concerned Returning Officers' releases, Electoral Rolls, Election results and allied publications, internal assessment, surveys, estimates and analysis. Therefore, certain adjustment of data at micro level may have been done to arrive closer to the macro data.
4. Data have been provided on an "As Is" and "As AVAILABLE" basis
5. The colours shown in the maps or diagram and charts of a particular party, alliance or AC are indicative and do not represent them.
6. This publication which includes maps, sheets, graphs and data would be the property under copyright of Datanet only. The user may use these for its internal study, analysis and research purposes. It's public display, re-selling or any commercial uses by the user are not allowed.
7. Datanet has taken due care and caution in compilation and processing of data and allied information, but does not guarantee the accuracy, adequacy or completeness of any information/analysis and will be not responsible for any errors or omissions or for the results obtained from the use of such information/analysis.
8. All the contents for the publication have been culled from various authentic sources and Datanet reasonably believes such sources to be reliable, but does not make any representations, express or implied as to the accuracy or fitness of use of such information. The information or contents of the information/analysis do not constitute advice and should not be relied upon in making (or refraining from making) any decision. Any reliance placed upon the information provided by Datanet is the sole responsibility and strictly at the user's risk.
9. In no event will Datanet be liable for any damages (including, without limitation, damages for loss of business projects, or loss of profits) arising in contract, tort or otherwise from the use of or inability to use any of its contents, or from any action taken (or refrained from being taken) as a result of using the analysis or any of its contents. Datanet its directors, owners, editors, officials, employees, distributor and agents or any associate will not be liable for any errors in the information contained or any consequences arising from the use of the contents of the provided information/analysis.
10. If any provision of these terms and conditions is held invalid or illegal or unenforceable for any reason by any court of competent jurisdiction, such provision shall be severed and the remainder of provisions of the terms and conditions shall continue in full force and effect as if the Term of Use had been executed with the invalid, illegal or unenforceable provision eliminated.
11. If there are any discrepancies in the information provided, please bring it to attention of Datanet for suitable rectification measures.

**Buy Online This Complete Book At  
Datanet India eBooks Store**

[www.indiastatpublications.com](http://www.indiastatpublications.com)

**or go directly at**

[http://www.indiastatpublications.com/  
Assembly\\_factbook/Madhya\\_Pradesh/Betul/Harda](http://www.indiastatpublications.com/Assembly_factbook/Madhya_Pradesh/Betul/Harda)

 **india**stat**elections**

ISBN : 978-93-87165-71-7



9 789387 165717