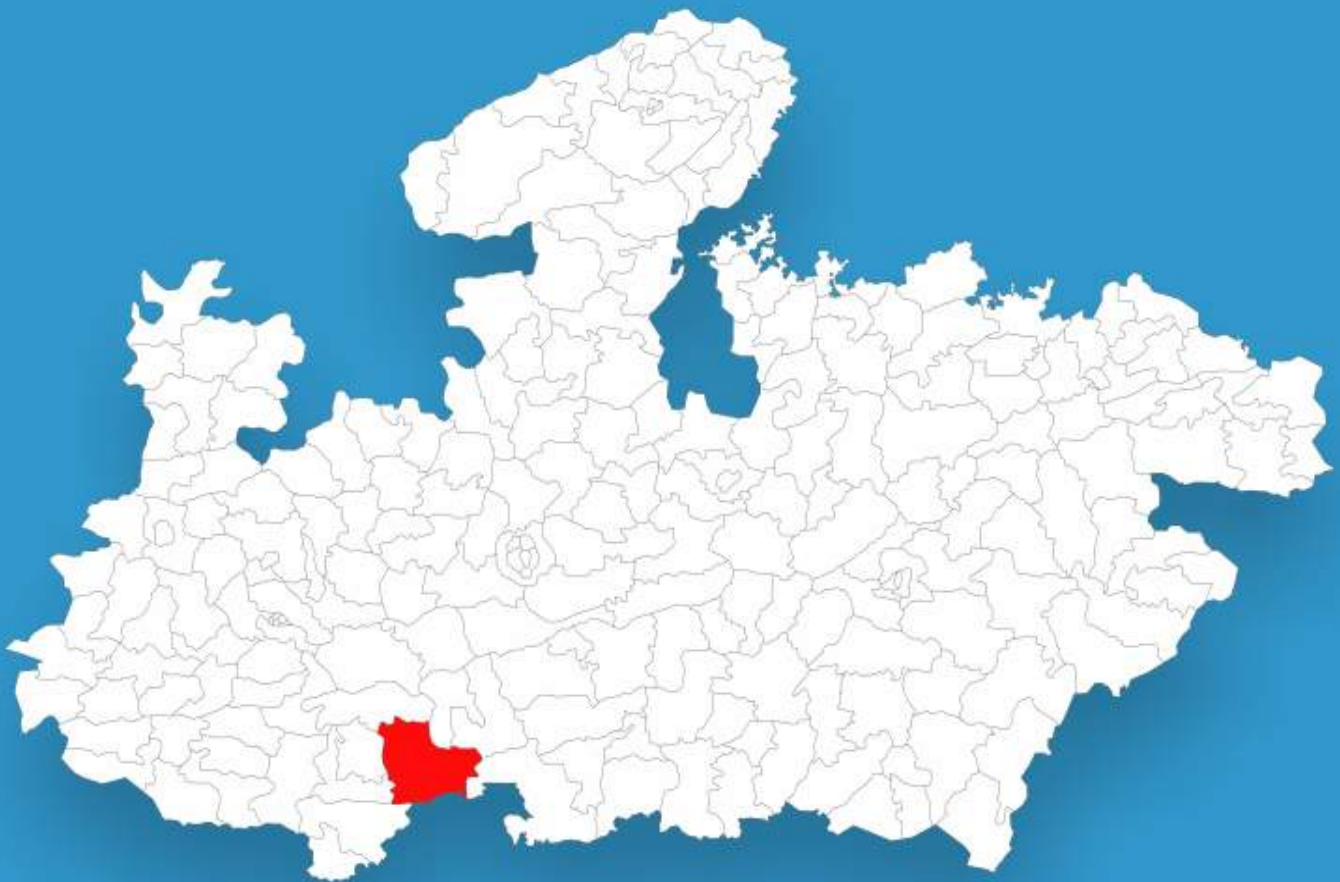




Madhya Pradesh

Assembly Factbook™

Harsud Assembly Constituency



Key Electoral Data of Harsud
Assembly Constituency (Vidhan Sabha)

Madhya Pradesh

Assembly Factbook™

Harsud Assembly Constituency



Harsud Vidhan Sabha

Editor & Director

Dr. R.K. Thukral

Research Editor

Dr. Shafeeq Rahman

Compiled, Researched and Published by Datanet India Pvt. Ltd.

D-100, 1st Floor,

Okhla Industrial Area, Phase-I,
New Delhi- 110020.

Ph.: 91-11- 43580781-84

Email : support@indiastatpublications.com

Website : www.indiastatelections.com

Online Book Store :

www.indiastatpublications.com

Report No. : AFB/MP-176-0123

ISBN : 978-93-87165-72-4

First Edition : January, 2018

Sixth Updated Edition : January, 2023

Price : Rs. 11500/-

US\$ 310

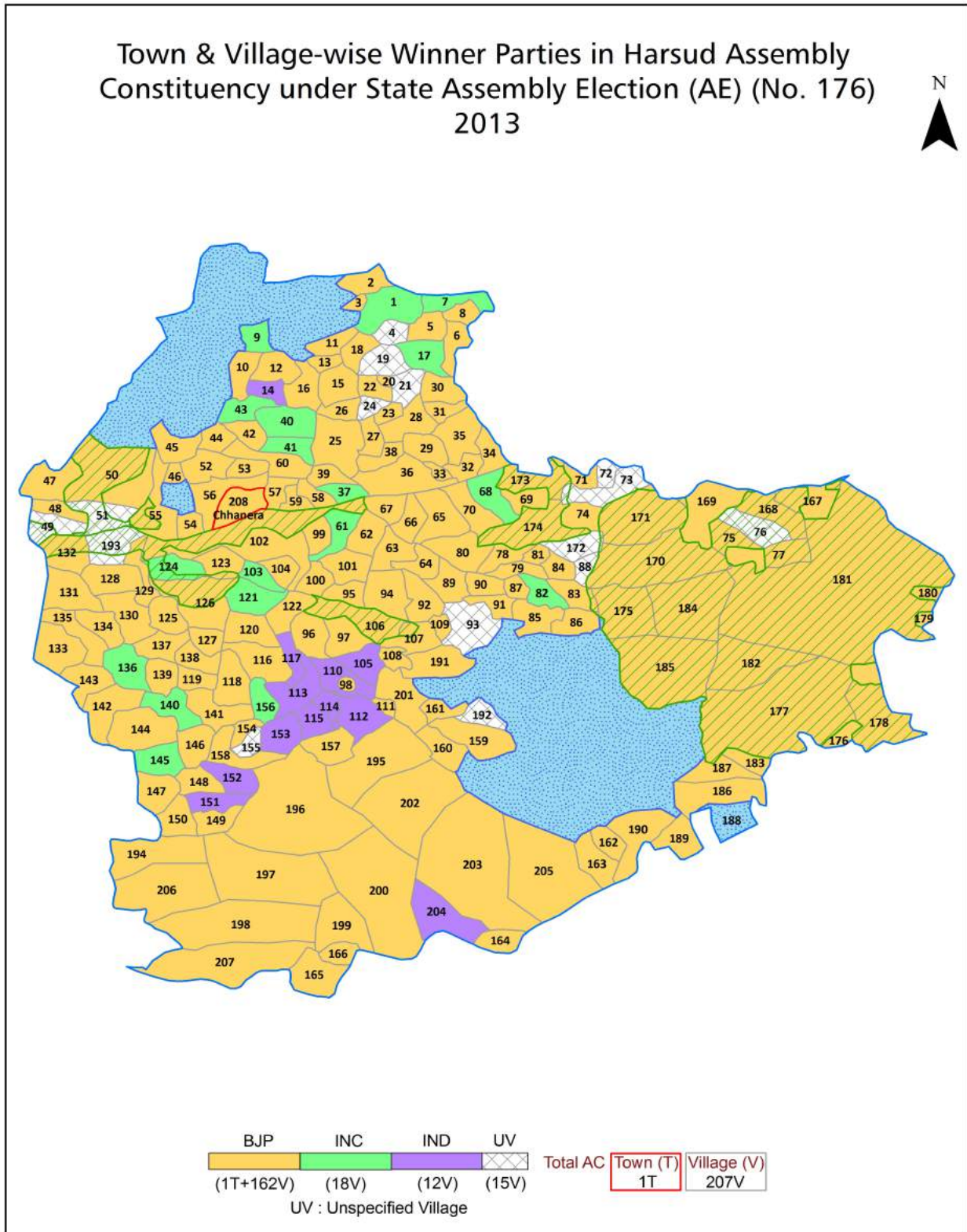
© Datanet India Pvt. Ltd.

All rights reserved. No part of this book may be reproduced, stored in a retrieval system or transmitted in any form or by any means, mechanical photocopying, photographing, scanning, recording or otherwise without the prior written permission of the publisher. Please refer to Disclaimer at page no. 228 for the use of this publication.

Printed in India

No.	Particulars	Page No.
	Introduction	
1	Assembly Constituency - (Vidhan Sabha) at a Glance Features of Assembly as per Delimitation Commission of India (2008)	1-2
	Location and Political Maps	
2	Location Map Boundaries of Assembly Constituency - (Vidhan Sabha) in District Boundaries of Assembly Constituency under Parliamentary Constituency - (Lok Sabha) Town & Village-wise Winner Parties- 2019, 2018, 2014, 2013, 2009 and 2008	3-11
	Administrative Setup (2011)	
3	District Sub-district Towns Villages Inhabited Villages Uninhabited Villages Village Panchayat Intermediate Panchayat	12-22
	Demographics (2011)	
4	Population Households Rural/Urban Population Towns and Villages by Population Size Sex Ratio (Total & 0-6 Years) Religious Population Social Population Literacy Rate	23-24
	Electoral Features	
5	Important Dates of Last Elections Held Electors by Gender Service Electors Voters Voters Turnout Polling Stations & Average Number of Electors per Polling Station Electors by Age Group Present Elected Representatives	25-30
	Historical Summary Election Results	
6	Vote Share of Major Parties Winning Margin (Number & Percentage) Polarity of Parties Summary Result of Assembly Segment of Parliamentary Elections 2019, 2014, 2009, 2004 and 1999 Summary Result of Assembly Elections 2018, 2013, 2008, 2003, 1998, 1993, 1990, 1985, 1980, 1977, 1972, 1967, 1962, 1957 and 1952	31-54
	Polling Station Level Election Results	
7	Name and Number of Polling Station 2019, 2018, 2014, 2013, 2009 and 2008 Polling Station-wise Electors, Voters & Voters Turnout 2019, 2018, 2014, 2013, 2009 and 2008 Polling Station wise Elections Results 2019, 2018, 2014, 2013, 2009 and 2008	55-207
	Share of Assembly Constituency	
8	Share of Assembly Constituency - (Vidhan Sabha) in State, District and Parliamentary Constituency - (Lok Sabha)	208
	Socio-Economic Amenities (2011)	
9	Access to Administrative Units Agricultural, Manufacturing and Industrial Commodities Demographic Indicators Education Health & Manpower Drinking Water Supply Sanitation Entertainment and Recreations Infrastructure Power Food Allocation Distribution and Marketing of Agriculture Commodities Infrastructure Transport and Road Infrastructure Communication Banking and Financial Services Land Use Irrigation Source	210-223
10	Abbreviation & Sources	225-226
11	Disclaimer	228

Location & Political Map



Administrative Setup

List of Village Panchayat & Intermediate Panchayat (Block) Name - 2011

Village Name	Village Panchayat Name	Intermediate Panchayat Name
Ahmad Nagar	Junapani	Khalwa
Ambada	Ambaada	Khalwa
Ambakhal	Bhojudhana	Khalwa
Ambapat	Dakochi	Khalwa
Ashapur	Ashapur	Khalwa
Asharaf Nagar	Meerpur	Khalwa
Awaliya (Roshani)	Awaliya Roshani	Khalwa
Awaliya Khalwa	Awaliy Nagotar F.V.	Khalwa
Badkhalya Mal	Badkhaliya Mal	Harsud
Bagda	Baagada F.V.	Khalwa
Bahedi Ryt	Bahedi Rt.	Harsud
Baidiyaw Ryt	Satri Pun.	Harsud
Bailwadi Ryt	Bharadi Rt.	Harsud
Bakarjun	Didamda F.V.	Khalwa
Bandariya Ryt	-	Harsud
Bandi Mal	Lakhanpurbandi	Khalwa
Bandi Ryt	Lakhanpurbandi	Khalwa
Barakund	Barakund	Khalwa
Barud Mal	Barud Mal	Harsud
Bhadangya	Bhadangya	Khalwa
Bhagawa	Bhagawa	Khalwa
Bhagpura	Awaliya Roshani	Khalwa
Bharadi Ryt	Bharadi Rt.	Harsud
Bhawaniya Ryt	Bhawaniya Rt.	Harsud
Bhawarli Mal	Bhawarli Mal	Harsud
Bhojudhana	Bhojudhana	Khalwa
Bichpuri	Mehalu	Khalwa
Bor Kheda	Borkheda F.V.	Khalwa
Bori Bandri	Sadiyapani Sar.	Harsud

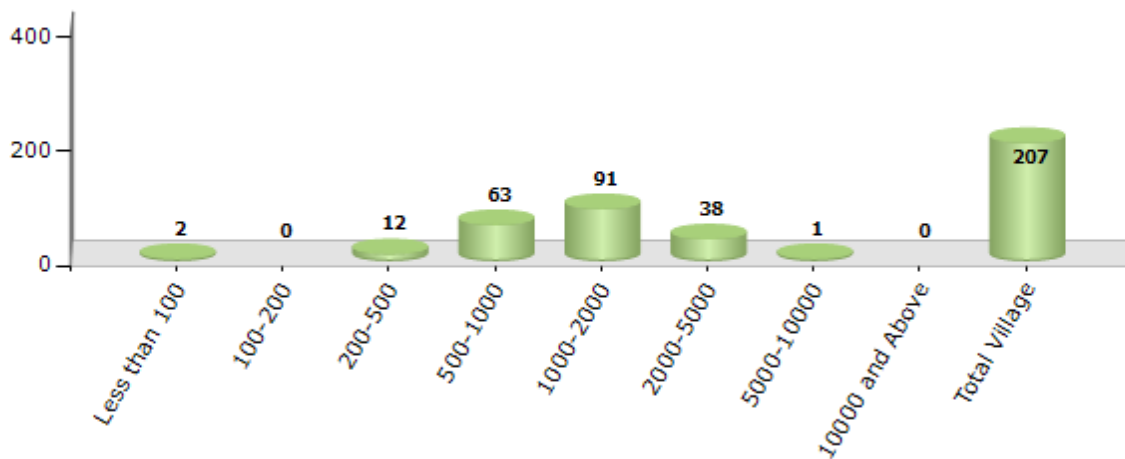
Contd....

Demographics

Number of Villages by Population Size - 2011

Less than 100	100-200	200-500	500-1000	1000-2000	2000-5000	5000-10000	10000 and Above	Total Village
2	0	12	63	91	38	1	0	207

Number of Villages by Population Size - 2011



Number of Towns by Population Size - 2011

Less than 4999	5000-9999	10000-19999	20000-49999	50000-99999	100000 and Above	Total Town
0	0	0	1	0	0	1

Number of Towns by Population Size - 2011

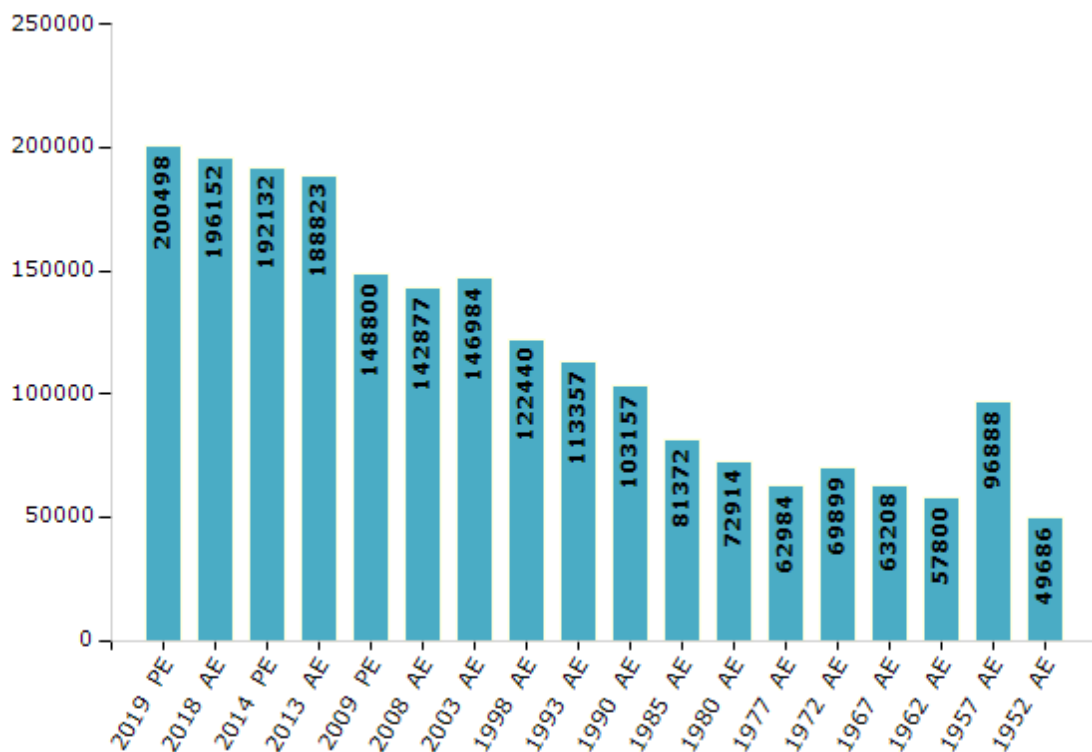


Electoral Features

Electors by Male & Female

Year	Male	Female	Others	Total	Year	Male	Female	Others	Total
2019 PE	103837	96656	5	200498	1993 AE	57843	55514	-	113357
2018 AE	101682	94464	6	196152	1990 AE	52480	50677	-	103157
2014 PE	99365	92767	0	192132	1985 AE	40539	40833	-	81372
2013 AE	97824	90993	6	188823	1980 AE	36698	36216	-	72914
2009 PE	77623	71177	-	148800	1977 AE	31559	31425	-	62984
2008 AE	74416	68461	-	142877	1972 AE	34745	35154	-	69899
2004 PE	-	-	-	-	1967 AE	-	-	-	63208
2003 AE	75784	71200	-	146984	1962 AE	-	-	-	57800
1999 PE	-	-	-	-	1957 AE	-	-	-	96888
1998 AE	62808	59632	-	122440	1952 AE	-	-	-	49686

Number of Electors

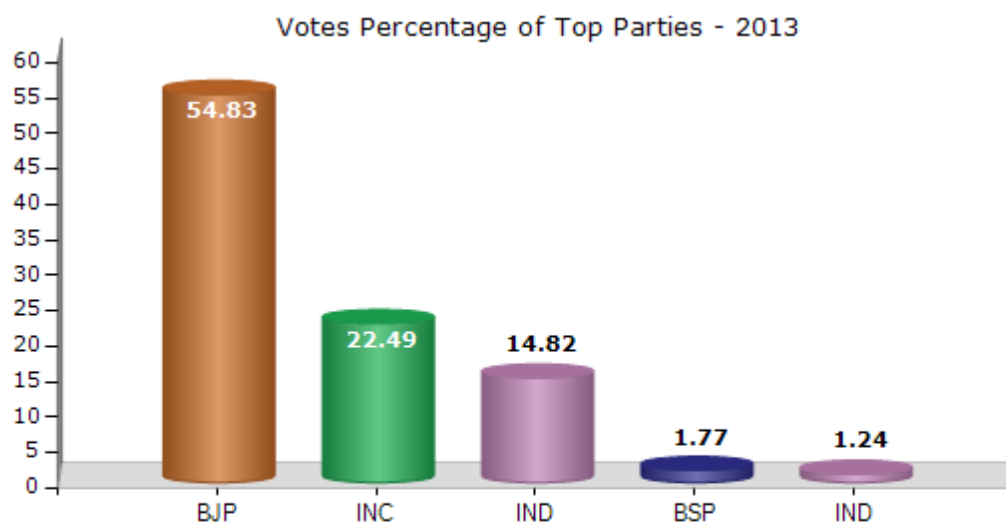


Note : AE : Assembly Election, PE : Assembly Segment of Parliamentary Election

Historical Summary Election Results

Summary Result of Assembly Election - 2013

Candidate Name	Party	Votes	Votes %
Kuvar Vijay Shah	BJP	73880	54.83
Surajbhanu Solanki	INC	30309	22.49
Bhaiyalal (Maikal)	IND	19967	14.82
Vijay Singh Uaike	BSP	2391	1.77
Vandana Gendalal Patil (Dinkar)	IND	1666	1.24
Ramsingh Devda (Chouhan)	IND	1240	0.92
	NOTA	5301	3.93



Polling Station Level Election Results

Number and Name of Polling Stations (PS) (2018)

Number of Polling Stations	Name of Polling Stations	Number of Polling Stations	Name of Polling Stations
1	Sha.Pra.Shala Bhawan Chikhli (Punarvas Sthal)	22	Sha. Pra. Sha. Bhavan, Moujwadi Raiyat
2	Sha.Pra.Shala Bhawan Bhanrali (Punarvas Sthal)	23	Govt. New Middle School Bramhadad Maal
3	Kanishth Pra. Sha. Bhawan, Piplani	24	Government Primary School Additional Room, Palanimal
4	Anganwadi Bhawan Piplani	25	Janpad Prath. Shala Bhavan Atirik Kaksh Bothiyakhurd
5	Shas.Prathmik Shala ,Kadoli	26	Navin Pra.Shala Bhawan Dharukhedimal
6	Sha.Madhymik Shala Bhawan Dhanora	27	Shas. Pra. Sha. Bhavan Atirikt Kaksh Bothiya Kala
7	Sha.Prathmik Shala Bhawan,Bahedi Raiyat	28	Sha.Pra.Shala Bhawan Chapakund
8	Samudayik Bhawan Chichraiayat	29	Sha.Pra.Shala Bhawan Damdama
9	Naveen Prath.Shala Bhawan (Punrvas Sthal)Dagadkhedi Mal	30	Sha.Prath.Shala Bhawan Sonkhedi
10	Sha.Ma.Shala Bhawan	31	Extra Room Middle School Building Bori Saray
11	Sha.Prathmik Shala Bhawan JMugal Raiyat	32	Modal Cluster Middle School, Borisaray
12	Government Primary School, Hathnoura	33	Sha.Pra.Shala Bhawan Ramjipura
13	Sha.Prathmik Shala Bhawan Naveen,Badkhaliya	34	Sha.Pra.Shala Bhawan Nishaniya Mal
14	Pra.Sha.Bhawan Atirikat Kaksh Navalpura Punarvas	35	Sha.Pra.Shala Bhawan Rampuri
15	Government Primary School Additional Room Bharadi Raiyat	36	Sha.Pra.Shala Bhawan Chhipipura
16	Sha.Prathmik Shala Bhawan Emlani (Punrvas Sthal)	37	Govt..Primary School Building Additional Room Shahpura Mal
17	Sha.Prathmik Shala Bhawan Sonpura Raiyat	38	Sha.Pra.Shala Bhawan Kashipura Mal
18	Sha.Prathmik Shala Bhawan Revapur	39	Sha.Pra.Shala Bhawan Toranya Raiyat
19	Sha.Prathmik Shala Bhawan ,Bailwadi	40	Sha.Pra.Shala Bhawan Dotkheda
20	Sha.Prathmik Shala Bhawan ,Mahatpura	41	Sha.Pra.Shala Bhawan Barud Mal
21	Sha.Prathmik Shala Bhawan ,Mojwadi Raiyat	42	Kanya Prathmik Shala Bhavan Barud Maal

Contd....

Polling Station Level Election Results

Polling Station-wise Votes Secured by Overall Top Five Parties in Harsud Assembly in Assembly Election (AE) under Betul Parliamentary Constituency in Madhya Pradesh (2018)

Number of Polling Station	Winner - Kunwar Vijay Shah (BJP)	Runner-up - Sukhram Salve (INC)	3rd - Vijay Singh S/O Ramsingh Uikey (BSP)	4th - Dayaram (SHS)	5th - Bindiyabai (IND)	NOTA	Other	Total Votes Secured
36	192	342	4	4	3	8	6	559
37	227	140	4	7	0	7	4	389
38	90	283	2	2	7	4	12	400
39	156	388	6	12	8	15	16	601
40	225	622	10	15	26	15	22	935
41	168	325	1	3	10	11	6	524
42	96	318	3	7	6	11	3	444
43	132	482	2	6	5	3	2	632
44	249	127	8	1	3	12	6	406
45	220	179	5	1	4	9	11	429
46	136	242	2	12	141	10	17	560
47	139	106	3	0	0	1	3	252
48	284	216	6	6	2	14	4	532
49	283	270	1	9	4	7	5	579
50	296	203	6	5	3	12	4	529
51	333	146	7	2	4	17	2	511
52	392	294	5	11	10	14	11	737
53	414	98	10	3	5	14	9	553
54	544	211	9	8	4	20	11	807
55	383	146	4	3	13	20	16	585
56	87	171	5	4	4	8	7	286
57	310	393	4	7	8	11	8	741
58	564	234	13	10	7	10	11	849
59	335	390	6	3	3	17	10	764
60	206	347	3	8	9	7	14	594
61	187	283	2	4	3	3	2	484
62	154	260	5	1	2	5	2	429
63	344	331	6	0	1	11	3	696
64	288	433	2	1	3	10	5	742
65	179	441	0	4	4	8	3	639
66	305	320	6	9	5	13	12	670
67	288	320	8	2	8	4	3	633
68	246	190	10	4	2	5	5	462
69	196	164	0	1	2	1	3	367
70	221	381	9	2	4	11	3	631

Contd....

Polling Station Level Election Results

Winner, Runner-up and 3rd Party Position & Winning Margin According to Polling Stations in Harsud Assembly in Assembly Election (AE) under Betul Parliamentary Constituency in Madhya Pradesh (2018)

Polling Station Number	Winner Party	Winner Votes (%)	Runner-up Party	Runner-up Votes (%)	Winning Margin Votes (%)	Third Party	Third Party Votes (%)	Other Votes (%)
67	INC	320 (50.55)	BJP	288 (45.5)	32 (5.05)	BSP	8 (1.26)	17 (2.69)
68	BJP	246 (53.25)	INC	190 (41.13)	56 (12.12)	BSP	10 (2.16)	16 (3.46)
69	BJP	196 (53.41)	INC	164 (44.69)	32 (8.72)	IND (B)	2 (0.54)	5 (1.36)
70	INC	381 (60.38)	BJP	221 (35.02)	160 (25.36)	BSP	9 (1.43)	20 (3.17)
71	BJP	244 (54.1)	INC	195 (43.24)	49 (10.86)	SHS	3 (0.67)	9 (2)
72	BJP	232 (59.03)	INC	142 (36.13)	90 (22.9)	SHS	4 (1.02)	15 (3.82)
73	INC	439 (60.89)	BJP	252 (34.95)	187 (25.94)	BSP	7 (0.97)	23 (3.19)
74	BJP	311 (49.05)	INC	291 (45.9)	20 (3.15)	BSP	10 (1.58)	22 (3.47)
75	BJP	452 (68.59)	INC	182 (27.62)	270 (40.97)	BSP	8 (1.21)	17 (2.58)
76	INC	278 (60.04)	BJP	153 (33.05)	125 (26.99)	BSP	8 (1.73)	24 (5.18)
77	BJP	322 (60.3)	INC	178 (33.33)	144 (26.97)	IND (B)	8 (1.5)	26 (4.87)
78	BJP	470 (85.45)	INC	59 (10.73)	411 (74.72)	BSP	7 (1.27)	14 (2.55)
79	BJP	398 (73.7)	INC	101 (18.7)	297 (55)	IND (BM)	6 (1.11)	35 (6.48)
80	BJP	286 (53.66)	INC	211 (39.59)	75 (14.07)	BSP	6 (1.13)	30 (5.63)
81	BJP	247 (68.99)	INC	81 (22.63)	166 (46.36)	BSP	8 (2.23)	22 (6.15)
82	BJP	231 (59.69)	INC	109 (28.17)	122 (31.52)	BSP	9 (2.33)	38 (9.82)
83	BJP	274 (56.26)	INC	174 (35.73)	100 (20.53)	IND (B)	13 (2.67)	26 (5.34)
84	BJP	332 (48.33)	INC	317 (46.14)	15 (2.19)	SHS	10 (1.46)	28 (4.08)
85	INC	489 (78.74)	BJP	60 (9.66)	429 (69.08)	IND (B)	23 (3.7)	49 (7.89)
86	BJP	394 (48.64)	INC	360 (44.44)	34 (4.2)	BSP	9 (1.11)	47 (5.8)
87	BJP	370 (47.5)	INC	323 (41.46)	47 (6.04)	BSP	18 (2.31)	68 (8.73)
88	INC	220 (63.58)	BJP	94 (27.17)	126 (36.41)	SHS	7 (2.02)	25 (7.23)
89	INC	369 (54.67)	BJP	253 (37.48)	116 (17.19)	AAP	11 (1.63)	42 (6.22)
90	BJP	257 (85.67)	INC	18 (6)	239 (79.67)	BSP	8 (2.67)	17 (5.67)
91	INC	528 (60.62)	BJP	287 (32.95)	241 (27.67)	IND (B)	14 (1.61)	42 (4.82)
92	BJP	114 (73.08)	INC	26 (16.67)	88 (56.41)	BSP	4 (2.56)	12 (7.69)
93	INC	353 (61.07)	BJP	114 (19.72)	239 (41.35)	IND (B)	23 (3.98)	88 (15.22)
94	BJP	210 (89.36)	INC	12 (5.11)	198 (84.25)	BSP	8 (3.4)	5 (2.13)
95	BJP	256 (54.58)	INC	158 (33.69)	98 (20.89)	BSP	14 (2.99)	41 (8.74)
96	INC	252 (48.74)	BJP	210 (40.62)	42 (8.12)	SHS	8 (1.55)	47 (9.09)
97	BJP	265 (57.86)	INC	140 (30.57)	125 (27.29)	BSP	7 (1.53)	46 (10.04)
98	INC	207 (57.98)	BJP	113 (31.65)	94 (26.33)	IND (B)	7 (1.96)	30 (8.4)
99	INC	284 (62.14)	BJP	106 (23.19)	178 (38.95)	SHS	24 (5.25)	43 (9.41)

Contd....

Socio-Economic Amenities - Rural

Access to Education Facilities

Particulars	Number of Village (% of Population)				
	Available	Not Available	If Not Available (Distance of Nearest Facility)		
			A	B	C
Govt. Primary School	206 (100)	1 (0)	0 (0)	0 (0)	0 (0)
Private Primary School	23 (17)	184 (83)	0 (0)	0 (0)	0 (0)
Govt. Middle School	104 (67)	103 (33)	62 (21)	28 (9)	5 (1)
Private Middle School	4 (5)	203 (95)	0 (0)	0 (0)	0 (0)
Govt. Secondary School	18 (18)	189 (82)	40 (18)	59 (27)	62 (23)
Private Secondary School	3 (2)	204 (98)	0 (0)	0 (0)	0 (0)
Govt. Senior Secondary School	22 (19)	185 (81)	28 (15)	57 (27)	88 (35)
Private Senior Secondary School	2 (2)	205 (98)	0 (0)	0 (0)	0 (0)
Govt. Arts and Science Degree College	0 (0)	207 (100)	4 (2)	11 (4)	182 (89)
Private Arts and Science Degree College	0 (0)	207 (100)	0 (0)	0 (0)	0 (0)
Govt. Engineering College	0 (0)	207 (100)	0 (0)	0 (0)	36 (16)
Private Engineering College	0 (0)	207 (100)	0 (0)	1 (0)	157 (79)
Govt. Medicine College	0 (0)	207 (100)	0 (0)	0 (0)	145 (70)
Private Medicine College	0 (0)	207 (100)	0 (0)	0 (0)	0 (0)
Govt. Management Institute	0 (0)	207 (100)	0 (0)	1 (0)	158 (77)
Private Management Institute	0 (0)	207 (100)	0 (0)	0 (0)	14 (6)
Govt. Polytechnic	0 (0)	207 (100)	0 (0)	0 (0)	207 (100)
Private Polytechnic	0 (0)	207 (100)	0 (0)	0 (0)	0 (0)
Govt. Vocational Training School/ITI	0 (0)	207 (100)	0 (0)	1 (0)	199 (97)
Private Vocational Training School/ITI	0 (0)	207 (100)	0 (0)	0 (0)	6 (2)
Govt. Non Formal Training Centre	0 (0)	207 (100)	0 (0)	2 (0)	129 (65)
Private Non Formal Training Centre	0 (0)	207 (100)	0 (0)	0 (0)	75 (33)
Govt. School For Disabled	0 (0)	207 (100)	0 (0)	0 (0)	161 (78)
Private School For Disabled	0 (0)	207 (100)	0 (0)	0 (0)	2 (1)
Government Others	0 (0)	207 (100)	0 (0)	0 (0)	8 (4)
Private Others	0 (0)	207 (100)	0 (0)	0 (0)	0 (0)

Note : Distance A : Less than 5 km; B : Between 5-10 km; C : 10+ km.; Source : Data Analysis is based on 2011 Census.

DISCLAIMER

The Terms of Use and Disclaimer of Datanet India Private Limited (hereinafter referred to as "Datanet") for use of this analysis report of **Harsud Assembly Constituency (Harsud Vidhan Sabha)** :-

1. **Assembly Factbook™** is a Registered Trade Mark owned by Datanet.
2. All the maps are sketched and graphical representation only and have not been drawn to the scale and also not to represent the actual geographical area or boundary of the unit.
3. The data for the aforesaid analysis is based on authentic sources and has been culled from the various publications of Census, CSO and NSSO for district and block level data, various central and state government departments, Central & State Elections Commissions and the concerned Returning Officers' releases, Electoral Rolls, Election results and allied publications, internal assessment, surveys, estimates and analysis. Therefore, certain adjustment of data at micro level may have been done to arrive closer to the macro data.
4. Data have been provided on an "As Is" and "As AVAILABLE" basis
5. The colours shown in the maps or diagram and charts of a particular party, alliance or AC are indicative and do not represent them.
6. This publication which includes maps, sheets, graphs and data would be the property under copyright of Datanet only. The user may use these for its internal study, analysis and research purposes. It's public display, re-selling or any commercial uses by the user are not allowed.
7. Datanet has taken due care and caution in compilation and processing of data and allied information, but does not guarantee the accuracy, adequacy or completeness of any information/analysis and will be not responsible for any errors or omissions or for the results obtained from the use of such information/analysis.
8. All the contents for the publication have been culled from various authentic sources and Datanet reasonably believes such sources to be reliable, but does not make any representations, express or implied as to the accuracy or fitness of use of such information. The information or contents of the information/analysis do not constitute advice and should not be relied upon in making (or refraining from making) any decision. Any reliance placed upon the information provided by Datanet is the sole responsibility and strictly at the user's risk.
9. In no event will Datanet be liable for any damages (including, without limitation, damages for loss of business projects, or loss of profits) arising in contract, tort or otherwise from the use of or inability to use any of its contents, or from any action taken (or refrained from being taken) as a result of using the analysis or any of its contents. Datanet its directors, owners, editors, officials, employees, distributor and agents or any associate will not be liable for any errors in the information contained or any consequences arising from the use of the contents of the provided information/analysis.
10. If any provision of these terms and conditions is held invalid or illegal or unenforceable for any reason by any court of competent jurisdiction, such provision shall be severed and the remainder of provisions of the terms and conditions shall continue in full force and effect as if the Term of Use had been executed with the invalid, illegal or unenforceable provision eliminated.
11. If there are any discrepancies in the information provided, please bring it to attention of Datanet for suitable rectification measures.

Buy Online This Complete Book At
Datanet India eBooks Store

www.indiastatpublications.com

or go directly at

[http://www.indiastatpublications.com/
Assembly_factbook/Madhya_Pradesh/Betul/Harsud](http://www.indiastatpublications.com/Assembly_factbook/Madhya_Pradesh/Betul/Harsud)

 **india**stat**elections**

