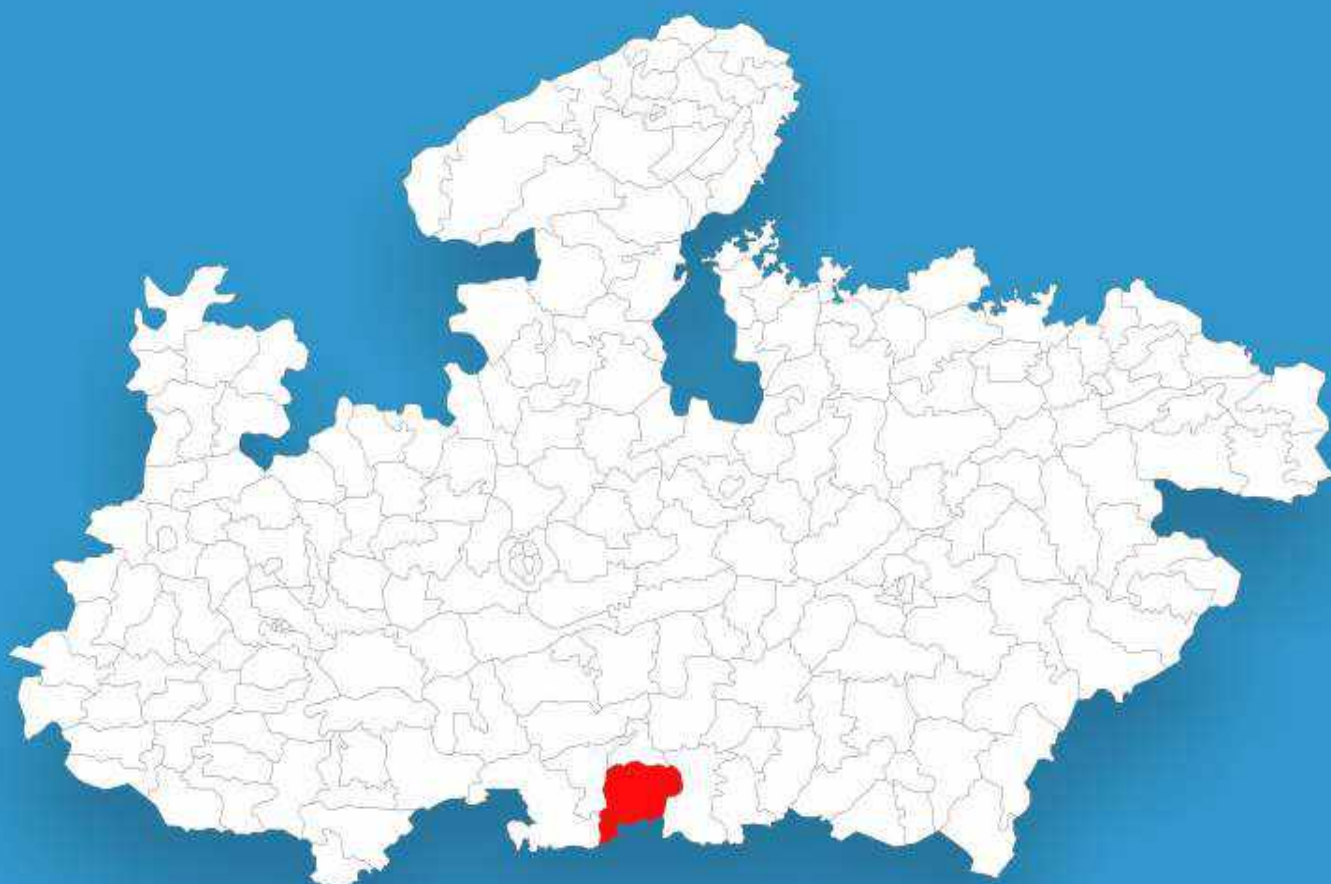




Madhya Pradesh

# Assembly Factbook™

Multai Assembly Constituency



Key Electoral Data of Multai  
Assembly Constituency (Vidhan Sabha)

Madhya Pradesh

# **Assembly Factbook™**

Multai Assembly Constituency



Multai Vidhan Sabha

## **Editor & Director**

Dr. R.K. Thukral

## **Research Editor**

Dr. Shafeeq Rahman

## **Compiled, Researched and Published by Datanet India Pvt. Ltd.**

D-100, 1st Floor,

Okhla Industrial Area, Phase-I,  
New Delhi- 110020.

Ph.: 91-11- 43580781-84

Email : support@indiatatpublications.com

Website : www.indiastatelections.com

## **Online Book Store :**

www.indiatatpublications.com

**Report No. :** AFB/MP-129-0125

**ISBN :** 978-93-87189-29-4

**First Edition :** January, 2018

**Eighth Updated Edition :** January, 2025

**Price :** Rs. 11500/-

US\$ 310

**© Datanet India Pvt. Ltd.**

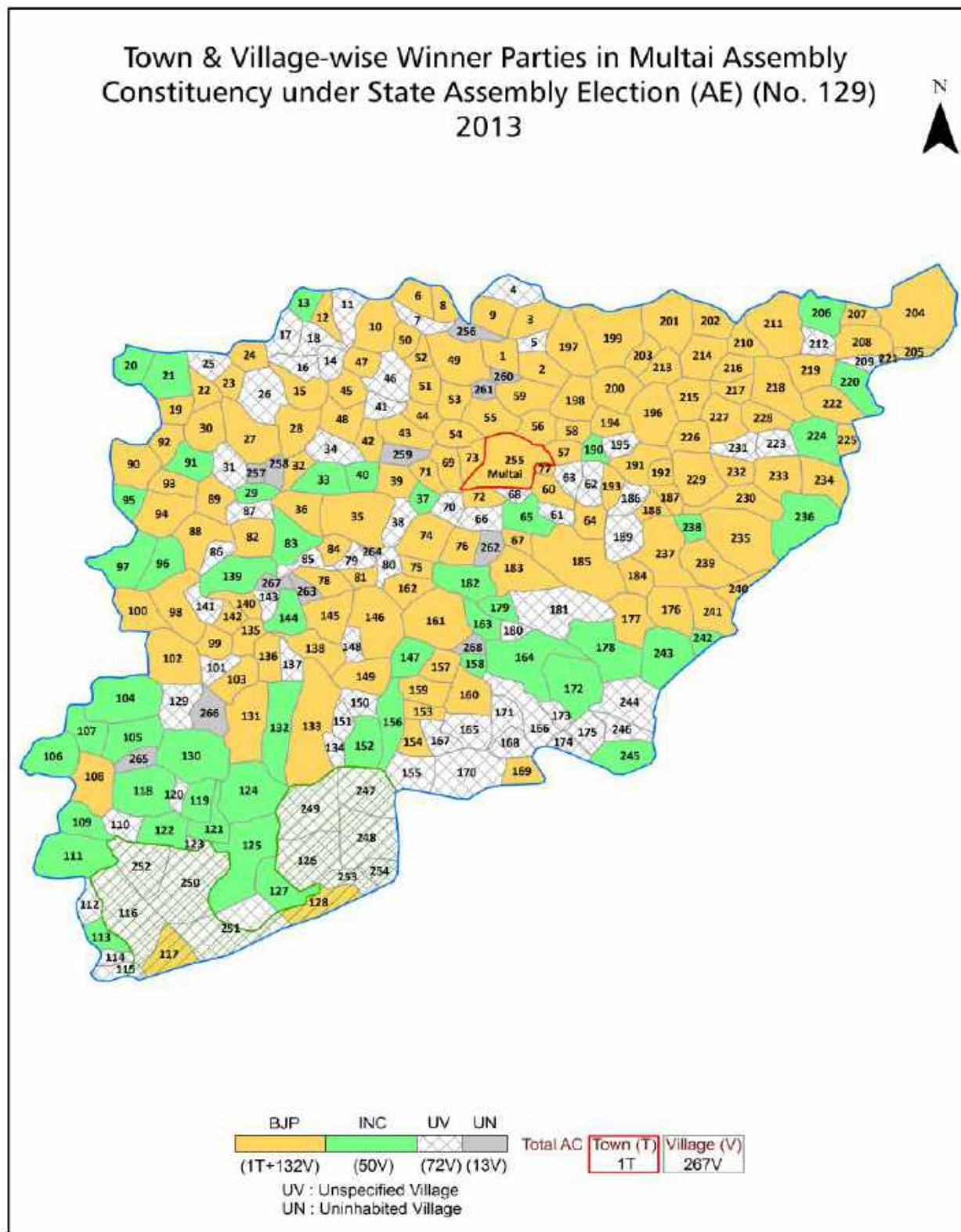
All rights reserved. No part of this book may be reproduced, stored in a retrieval system or transmitted in any form or by any means, mechanical photocopying, photographing, scanning, recording or otherwise without the prior written permission of the publisher. Please refer to Disclaimer at page no. 241 for the use of this publication.

Printed in India

No.	Particulars	Page No.
	<b>Introduction</b>	
1	Assembly Constituency - (Vidhan Sabha) at a Glance   Features of Assembly as per Delimitation Commission of India (2008)	1-2
	<b>Location and Political Maps</b>	
2	Location Map   Boundaries of Assembly Constituency - (Vidhan Sabha) in District   Boundaries of Assembly Constituency under Parliamentary Constituency - (Lok Sabha)   Town & Village-wise Winner Parties- 2024, 2023, 2019, 2018, 2014, 2013, 2009 and 2008	3-11
	<b>Administrative Setup (2011)</b>	
3	District   Sub-district   Towns   Villages   Inhabited Villages   Uninhabited Villages   Village Panchayat   Intermediate Panchayat	12-25
	<b>Demographics (2011)</b>	
4	Population   Households   Rural/Urban Population   Towns and Villages by Population Size   Sex Ratio (Total & 0-6 Years)   Religious Population   Social Population   Literacy Rate	26-27
	<b>Electoral Features</b>	
5	Important Dates of Last Elections Held   Electors by Gender   Service Electors   Voters   Voters Turnout   Polling Stations & Average Number of Electors per Polling Station   Electors by Age Group   Present Elected Representatives	28-33
	<b>Historical Summary Election Results</b>	
6	Vote Share of Major Parties   Winning Margin (Number & Percentage)   Polarity of Parties   Summary Result of Assembly Segment of Parliamentary Elections 2024, 2019, 2014, 2009, 2004 and 1999   Summary Result of Assembly Elections 2023, 2018, 2013, 2008, 2003, 1998, 1993, 1990, 1985, 1980, 1977, 1972, 1967, 1962, 1957 and 1952	34-57
	<b>Polling Station Level Election Results</b>	
7	Name and Number of Polling Station 2024, 2023, 2019, 2018, 2014, 2013, 2009 and 2008   Polling Station-wise Electors, Voters & Voters Turnout 2024, 2023, 2019, 2018, 2014, 2013, 2009 and 2008   Polling Station wise Elections Results 2024, 2023, 2019, 2018, 2014, 2013, 2009 and 2008	58-220
	<b>Share of Assembly Constituency</b>	
8	Share of Assembly Constituency - (Vidhan Sabha) in State, District and Parliamentary Constituency - (Lok Sabha)	221
	<b>Socio-Economic Amenities (2011)</b>	
9	Access to Administrative Units   Agricultural, Manufacturing and Industrial Commodities   Demographic Indicators   Education   Health & Manpower   Drinking Water Supply   Sanitation   Entertainment and Recreations Infrastructure   Power   Food Allocation Distribution and Marketing of Agriculture Commodities Infrastructure   Transport and Road Infrastructure   Communication   Banking and Financial Services   Land Use   Irrigation Source	223-236
10	<b>Abbreviation &amp; Sources</b>	238-239
11	<b>Disclaimer</b>	241



## Location & Political Map



## Administrative Setup

### List of Village Panchayat & Intermediate Panchayat (Block) Name - 2011

Village Name	Village Panchayat Name	Intermediate Panchayat Name
Ghana	Kadkipadari	Prabhatpattnam
Ghatbiroly	Ghatbiroli	Prabhatpattnam
Ghatpipriya	Ghatpipariya	Multai
Ghorpend	Salbardi	Prabhatpattnam
Godhni	Godhani	Prabhatpattnam
Gonapur	Malegaon	Prabhatpattnam
Gondi Dhanori	Charasi	Prabhatpattnam
Gopaltalai	Jamgaon	Multai
Amabagholi (Abba Bagholi)	Divitiya	Multai
Amadoh	Semjhira	Multai
Hardoli (Bujurg)	Malegaon	Multai
Harna Khedi	Khetedkala	Multai
Hatnapur (Hathnapur)	Hatanpur	Multai
Heti	Heti	Multai
Ambhori	Somghad	Prabhatpattnam
Amnath	Tiwarkheda	Prabhatpattnam
Hetikhapa	Bhilai	Multai
Hidly (Hirdi)	Hidali	Prabhatpattnam
Amrai	Salbardi	Prabhatpattnam
Amrawati	Amaravatighat	Prabhatpattnam
Hirakhapa	Jamgaon	Multai
Hiwara	Khairwani	Multai
Ashta	Asta	Prabhatpattnam
Badegaon	Temgira B	Multai
Hiwarkhed	Hiwarkheda	Prabhatpattnam
Human Behara	Junapani	Multai
Badegaon	Badegaon	Prabhatpattnam
Badiya Khapa	Bandayakhapa	Multai
Baghoda	Baghoda	Prabhatpattnam

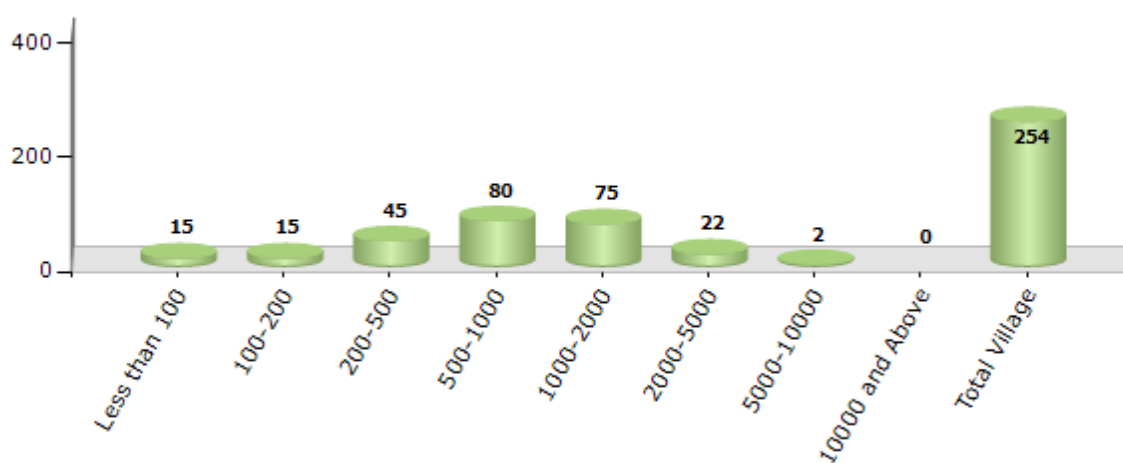
Contd....

## Demographics

### Number of Villages by Population Size - 2011

Less than 100	100-200	200-500	500-1000	1000-2000	2000-5000	5000-10000	10000 and Above	Total Village
15	15	45	80	75	22	2	0	254

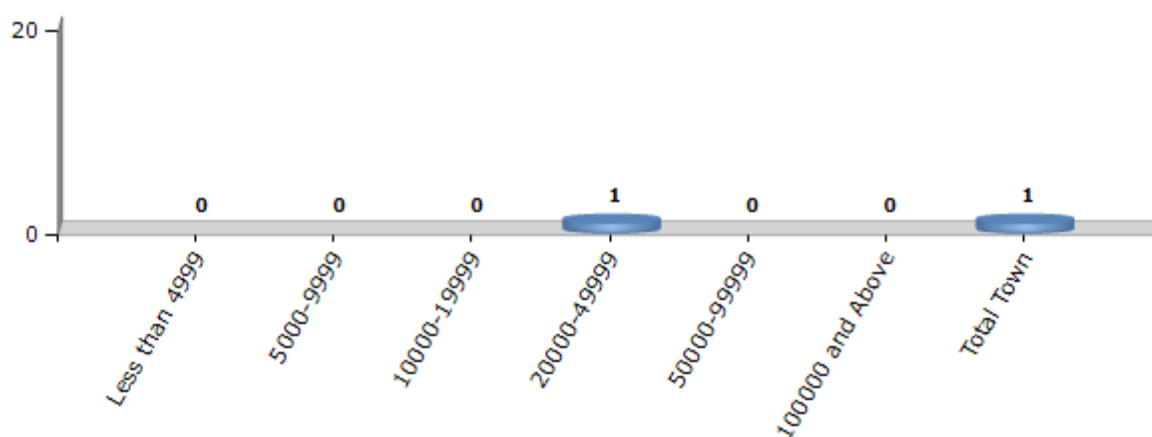
Number of Villages by Population Size - 2011



### Number of Towns by Population Size - 2011

Less than 4999	5000-9999	10000-19999	20000-49999	50000-99999	100000 and Above	Total Town
0	0	0	1	0	0	1

Number of Towns by Population Size - 2011

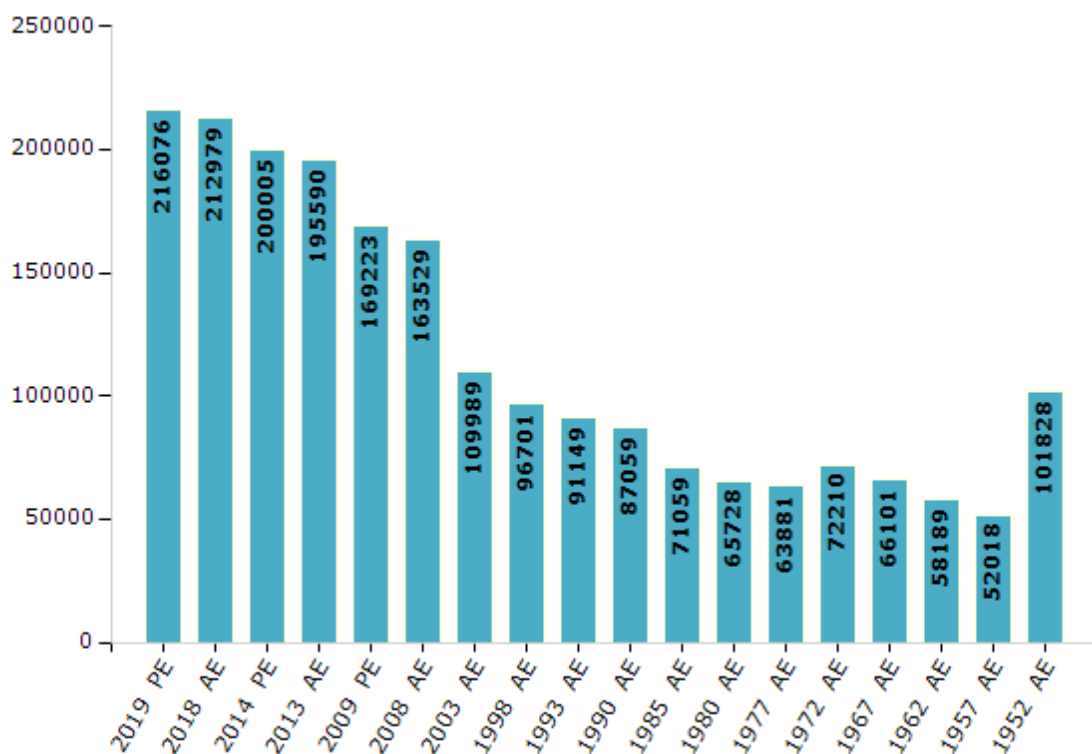


## Electoral Features

### Electors by Male & Female

Year	Male	Female	Others	Total	Year	Male	Female	Others	Total
2019 PE	112327	103743	6	216076	1993 AE	46304	44845	-	91149
2018 AE	110647	102324	8	212979	1990 AE	45154	41905	-	87059
2014 PE	104720	95277	8	200005	1985 AE	34624	36435	-	71059
2013 AE	102712	92870	8	195590	1980 AE	32010	33718	-	65728
2009 PE	90503	78720	-	169223	1977 AE	30943	32938	-	63881
2008 AE	86855	76674	-	163529	1972 AE	35649	36561	-	72210
2004 PE	-	-	-	-	1967 AE	-	-	-	66101
2003 AE	57214	52775	-	109989	1962 AE	-	-	-	58189
1999 PE	-	-	-	-	1957 AE	-	-	-	52018
1998 AE	49930	46771	-	96701	1952 AE	-	-	-	101828

Number of Electors



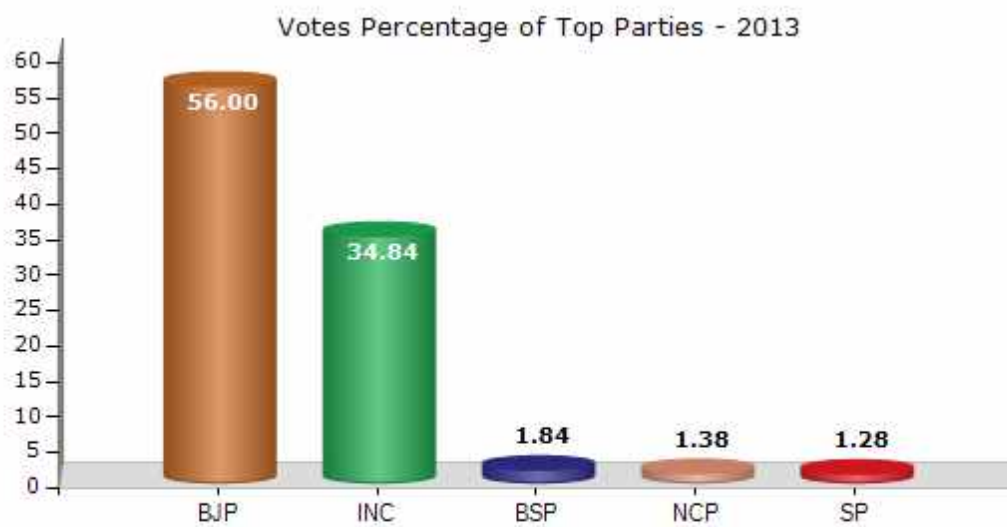
**Note :** AE : Assembly Election, PE : Assembly Segment of Parliamentary Election



## Historical Summary Election Results

### Summary Result of Assembly Election - 2013

Candidate Name	Party	Votes	Votes %
Chandrashekhar Desmukh	BJP	84354	56
Sukhdev Panse	INC	52485	34.84
Dhanraj Jharbade	BSP	2775	1.84
Arti	NCP	2076	1.38
Anil Soni	SP	1924	1.28
Hariram Jayram Nagle	IND	1455	0.97
Rajneesh Girey	SHS	936	0.62
Lakhanlal Maywad	IND	927	0.62
Anand Rao Kumre	GGP	774	0.51
	NOTA	2921	1.94



## Polling Station Level Election Results

### Number and Name of Polling Stations (PS) (2018)

Number of Polling Stations	Name of Polling Stations	Number of Polling Stations	Name of Polling Stations
1	Sha Pra Sha Bhawan Dongarpur	22	Prathmik Shala Bhavan Pathakheda
2	Sha.Pr. Sha. Bhawan Sabdi	23	High School Bhawan Enas
3	Sha.Pra.Sha.Bhawan Extra Room Kanhakhapa	24	High School Bhavan Room No. 02 Enas
4	Sha.Pra.Sha.Bhawan Sonkhedi	25	Sha.Pra.Sha.Bhawan Nirgud
5	Sha.Pra.Sha.Bhawan Temjhira A	26	Pra.Shala Bhawan (Naya) Mohi
6	Primary School Bhawan New Sonori	27	Pra.Shala Bhawan Hetikhapa
7	Praashaabhawan Junapani	28	Shaskiya Madhyamik Shala Atirikt Kaksh Valni
8	Govt Primary Girls School Naya Bhavan Saikheda 1	29	Sha.Pra.Sha.Bhawan Extra Room Bhilai Bhilai
9	Govt Primary Girls School Naya Bhavan Saikheda 2	30	High School Bhawan Parmandal Room 1
10	Govt Balak Shala Ati. Kaksha Naya Bhavan Purvi Bhag Saikheda	31	High School Bhawan Parmandal Room 3
11	Madhyamik Shala Bhawan Atirikt Kaksh Saikheda	32	Shala K.Pra.Shala Bhawan Jaulkheda
12	Sha.Pra.Sha.Bhawan Extra Room Khedi Bujurg Khedibujurg	33	Govt Madya Shala Naya Bhawan Daksin Bhag Room-1 Jaulkheda
13	Pra.Shala Bhawan Banur	34	Pra.Kanya Shala Bhawan Sukakhedi
14	Middle School Pohar Room 1	35	Madhyamik Shala Bhawan Divtiya
15	Middle School Pohar Room 2	36	Prathmik Shala Bhawan Amabagholi
16	Pra.Shala Bhawan Naya Semjhira	37	Govt Pra.Shala Atirikt Kaksh Heti Heti
17	P.Sala Bhawan Amadoh	38	Govt Pra. Shala Atirikt Kaksh Sarra
18	Pra.Shala Bhawan Junapani	39	Govt Pra.Shala Bhawan Temghira B
19	Shaskiya Madyamik Shala Bhawan Ubhariya	40	Pra.Shala Bhawan Khatedakala
20	Sha.Pra.Sha.Bhawan Extra Room Bodiya	41	Sha.Pra.Sha.Bhawan Barai
21	Sha.Pra.Sha.Bhawan Extra Room Jirikhapa	42	M S Bhawan Barai

Contd....

## Polling Station Level Election Results

### Polling Station-wise Votes Secured by Overall Top Five Parties in Multai Assembly in Assembly Election (AE) under Betul Parliamentary Constituency in Madhya Pradesh (2018)

Number of Polling Station	Winner - Sukhdev Panse (INC)	Runner-up - Raja Pawar (BJP)	3rd - Jagdish Sahu (BSP)	4th - Sanju Salam (IND)	5th - Kishor Chourasiya (GGP)	NOTA	Other	Total Votes Secured
36	140	391	7	2	1	7	21	569
37	257	497	10	10	13	12	37	836
38	233	478	14	6	5	11	40	787
39	200	331	4	8	4	3	13	563
40	118	421	6	4	6	9	12	576
41	40	448	3	4	3	4	11	513
42	57	374	4	4	0	6	14	459
43	89	400	1	2	2	5	12	511
44	71	439	5	4	0	5	23	547
45	205	319	28	0	4	4	27	587
46	107	559	7	7	1	8	18	707
47	81	376	9	1	0	4	19	490
48	309	157	120	3	3	2	5	599
49	48	331	2	1	1	1	9	393
50	494	160	28	10	3	3	11	709
51	401	145	8	8	2	8	9	581
52	96	425	2	3	2	7	11	546
53	67	640	16	9	3	7	28	770
54	196	516	2	5	5	6	14	744
55	212	458	4	4	1	13	22	714
56	106	348	3	2	3	8	12	482
57	73	359	7	9	6	3	10	467
58	222	688	7	6	2	9	31	965
59	254	525	6	5	2	14	24	830
60	247	316	4	10	1	8	17	603
61	121	309	25	2	1	13	10	481
62	66	474	8	7	5	10	19	589
63	122	478	8	4	2	9	33	656
64	142	624	10	1	5	7	17	806
65	121	452	3	11	2	8	21	618
66	59	234	1	1	1	3	6	305
67	29	433	2	6	3	5	17	495
68	46	357	0	0	1	5	10	419
69	264	657	13	18	11	16	44	1023
70	146	529	8	7	8	11	26	735

Contd....

## Polling Station Level Election Results

**Winner, Runner-up and 3rd Party Position & Winning Margin According to Polling Stations in Multai Assembly in Assembly Election (AE) under Betul Parliamentary Constituency in Madhya Pradesh (2018)**

Polling Station Number	Winner Party	Winner Votes (%)	Runner-up Party	Runner-up Votes (%)	Winning Margin Votes (%)	Third Party	Third Party Votes (%)	Other Votes (%)
67	BJP	433 (87.47)	INC	29 (5.86)	404 (81.61)	IND (GK)	7 (1.41)	26 (5.25)
68	BJP	357 (85.2)	INC	46 (10.98)	311 (74.22)	IND (GK)	5 (1.19)	11 (2.63)
69	BJP	657 (64.22)	INC	264 (25.81)	393 (38.41)	IND (SS)	18 (1.76)	84 (8.21)
70	BJP	529 (71.97)	INC	146 (19.86)	383 (52.11)	IND (GK)	12 (1.63)	48 (6.53)
71	INC	343 (49.49)	BJP	286 (41.27)	57 (8.22)	SP	13 (1.88)	51 (7.36)
72	BJP	416 (83.7)	INC	51 (10.26)	365 (73.44)	IND (GK)	6 (1.21)	24 (4.83)
73	BJP	392 (73.82)	INC	125 (23.54)	267 (50.28)	BSP	5 (0.94)	9 (1.69)
74	BJP	340 (59.54)	INC	212 (37.13)	128 (22.41)	BSP	4 (0.7)	15 (2.63)
75	BJP	543 (65.26)	INC	235 (28.25)	308 (37.01)	BSP	14 (1.68)	40 (4.81)
76	INC	323 (55.31)	BJP	151 (25.86)	172 (29.45)	GGP	44 (7.53)	66 (11.3)
77	INC	479 (59.36)	BJP	249 (30.86)	230 (28.5)	GGP	21 (2.6)	58 (7.19)
78	INC	480 (70.48)	BJP	134 (19.68)	346 (50.8)	IND (SS)	19 (2.79)	48 (7.05)
79	BJP	175 (57.38)	INC	105 (34.43)	70 (22.95)	BSP	4 (1.31)	21 (6.89)
80	INC	393 (56.14)	BJP	229 (32.71)	164 (23.43)	GGP	14 (2)	64 (9.14)
81	INC	418 (61.11)	BJP	229 (33.48)	189 (27.63)	GGP	10 (1.46)	27 (3.95)
82	INC	297 (60.99)	BJP	155 (31.83)	142 (29.16)	IND (SS)	8 (1.64)	27 (5.54)
83	BJP	386 (64.01)	INC	185 (30.68)	201 (33.33)	IND (SS)	8 (1.33)	24 (3.98)
84	INC	273 (48.66)	BJP	248 (44.21)	25 (4.45)	IND (SS)	11 (1.96)	29 (5.17)
85	BJP	505 (62.35)	INC	247 (30.49)	258 (31.86)	BSP	7 (0.86)	51 (6.3)
86	INC	361 (61.82)	BJP	156 (26.71)	205 (35.11)	GGP	17 (2.91)	50 (8.56)
87	INC	214 (51.94)	BJP	168 (40.78)	46 (11.16)	IND (SS)	5 (1.21)	25 (6.07)
88	BJP	237 (47.98)	INC	182 (36.84)	55 (11.14)	IND (GK)	19 (3.85)	56 (11.34)
89	BJP	408 (72.21)	INC	140 (24.78)	268 (47.43)	IND (AG)	4 (0.71)	13 (2.3)
90	BJP	466 (70.93)	INC	143 (21.77)	323 (49.16)	BSP	15 (2.28)	33 (5.02)
91	BJP	249 (60.29)	INC	135 (32.69)	114 (27.6)	BSP	8 (1.94)	21 (5.08)
92	BJP	305 (63.67)	INC	140 (29.23)	165 (34.44)	BSP	9 (1.88)	25 (5.22)
93	BJP	527 (77.5)	INC	126 (18.53)	401 (58.97)	BSP	12 (1.76)	15 (2.21)
94	INC	410 (57.26)	BJP	242 (33.8)	168 (23.46)	IND (SS)	21 (2.93)	43 (6.01)
95	INC	366 (75.62)	BJP	82 (16.94)	284 (58.68)	IND (SS)	9 (1.86)	27 (5.58)
96	BJP	460 (58.6)	INC	295 (37.58)	165 (21.02)	IND (GK)	5 (0.64)	25 (3.18)
97	BJP	220 (62.32)	INC	118 (33.43)	102 (28.89)	IND (GK)	5 (1.42)	10 (2.83)
98	BJP	245 (80.07)	INC	42 (13.73)	203 (66.34)	BSP	7 (2.29)	12 (3.92)
99	BJP	338 (59.3)	INC	190 (33.33)	148 (25.97)	SP	13 (2.28)	29 (5.09)

Contd....

## Socio-Economic Amenities - Rural

### Access to Education Facilities

Particulars	Number of Village (% of Population)				
	Available	Not Available	If Not Available (Distance of Nearest Facility)		
			A	B	C
Govt. Primary School	240 (100)	14 (0)	10 (0)	0 (0)	0 (0)
Private Primary School	22 (14)	232 (86)	0 (0)	0 (0)	0 (0)
Govt. Middle School	153 (84)	101 (16)	84 (13)	4 (1)	3 (0)
Private Middle School	12 (9)	242 (91)	0 (0)	0 (0)	0 (0)
Govt. Secondary School	47 (40)	207 (60)	99 (26)	58 (19)	13 (3)
Private Secondary School	11 (8)	243 (92)	6 (2)	3 (1)	0 (0)
Govt. Senior Secondary School	21 (23)	233 (77)	62 (21)	92 (34)	41 (11)
Private Senior Secondary School	4 (3)	250 (97)	2 (0)	8 (3)	0 (0)
Govt. Arts and Science Degree College	0 (0)	254 (100)	9 (4)	41 (14)	188 (74)
Private Arts and Science Degree College	3 (4)	251 (96)	0 (0)	0 (0)	0 (0)
Govt. Engineering College	0 (0)	254 (100)	0 (0)	0 (0)	94 (35)
Private Engineering College	0 (0)	254 (100)	0 (0)	0 (0)	0 (0)
Govt. Medicine College	0 (0)	254 (100)	0 (0)	0 (0)	208 (80)
Private Medicine College	0 (0)	254 (100)	0 (0)	0 (0)	0 (0)
Govt. Management Institute	0 (0)	254 (100)	0 (0)	0 (0)	158 (61)
Private Management Institute	0 (0)	254 (100)	0 (0)	0 (0)	28 (13)
Govt. Polytechnic	0 (0)	254 (100)	0 (0)	0 (0)	248 (98)
Private Polytechnic	0 (0)	254 (100)	0 (0)	0 (0)	0 (0)
Govt. Vocational Training School/ITI	0 (0)	254 (100)	4 (1)	19 (6)	219 (87)
Private Vocational Training School/ITI	0 (0)	254 (100)	0 (0)	0 (0)	12 (5)
Govt. Non Formal Training Centre	0 (0)	254 (100)	0 (0)	7 (2)	108 (46)
Private Non Formal Training Centre	1 (1)	253 (99)	0 (0)	0 (0)	136 (50)
Govt. School For Disabled	0 (0)	254 (100)	0 (0)	0 (0)	144 (57)
Private School For Disabled	0 (0)	254 (100)	0 (0)	0 (0)	77 (29)
Government Others	5 (5)	249 (95)	1 (0)	0 (0)	0 (0)
Private Others	0 (0)	254 (100)	0 (0)	0 (0)	0 (0)

Note : Distance A : Less than 5 km; B : Between 5-10 km; C : 10+ km.; Source : Data Analysis is based on 2011 Census.



## DISCLAIMER

The Terms of Use and Disclaimer of Datanet India Private Limited (hereinafter referred to as "Datanet") for use of this analysis report of **Multai Assembly Constituency (Multai Vidhan Sabha)** :-

1. **Assembly Factbook™** is a Registered Trade Mark owned by Datanet.
2. All the maps are sketched and graphical representation only and have not been drawn to the scale and also not to represent the actual geographical area or boundary of the unit.
3. The data for the aforesaid analysis is based on authentic sources and has been culled from the various publications of Census, CSO and NSSO for district and block level data, various central and state government departments, Central & State Elections Commissions and the concerned Returning Officers' releases, Electoral Rolls, Election results and allied publications, internal assessment, surveys, estimates and analysis. Therefore, certain adjustment of data at micro level may have been done to arrive closer to the macro data.
4. Data have been provided on an "As Is" and "As AVAILABLE" basis
5. The colours shown in the maps or diagram and charts of a particular party, alliance or AC are indicative and do not represent them.
6. This publication which includes maps, sheets, graphs and data would be the property under copyright of Datanet only. The user may use these for its internal study, analysis and research purposes. It's public display, re-selling or any commercial uses by the user are not allowed.
7. Datanet has taken due care and caution in compilation and processing of data and allied information, but does not guarantee the accuracy, adequacy or completeness of any information/analysis and will be not responsible for any errors or omissions or for the results obtained from the use of such information/analysis.
8. All the contents for the publication have been culled from various authentic sources and Datanet reasonably believes such sources to be reliable, but does not make any representations, express or implied as to the accuracy or fitness of use of such information. The information or contents of the information/analysis do not constitute advice and should not be relied upon in making (or refraining from making) any decision. Any reliance placed upon the information provided by Datanet is the sole responsibility and strictly at the user's risk.
9. In no event will Datanet be liable for any damages (including, without limitation, damages for loss of business projects, or loss of profits) arising in contract, tort or otherwise from the use of or inability to use any of its contents, or from any action taken (or refrained from being taken) as a result of using the analysis or any of its contents. Datanet its directors, owners, editors, officials, employees, distributor and agents or any associate will not be liable for any errors in the information contained or any consequences arising from the use of the contents of the provided information/analysis.
10. If any provision of these terms and conditions is held invalid or illegal or unenforceable for any reason by any court of competent jurisdiction, such provision shall be severed and the remainder of provisions of the terms and conditions shall continue in full force and effect as if the Term of Use had been executed with the invalid, illegal or unenforceable provision eliminated.
11. If there are any discrepancies in the information provided, please bring it to attention of Datanet for suitable rectification measures.

**Buy Online This Complete Book At  
Datanet India eBooks Store**

**[www.indiastatpublications.com](http://www.indiastatpublications.com)**

**or go directly at**

**[http://www.indiastatpublications.com/  
Assembly\\_factbook/Madhya\\_Pradesh/Betul/ Multai](http://www.indiastatpublications.com/Assembly_factbook/Madhya_Pradesh/Betul/Multai)**

 **indiastat**elections

