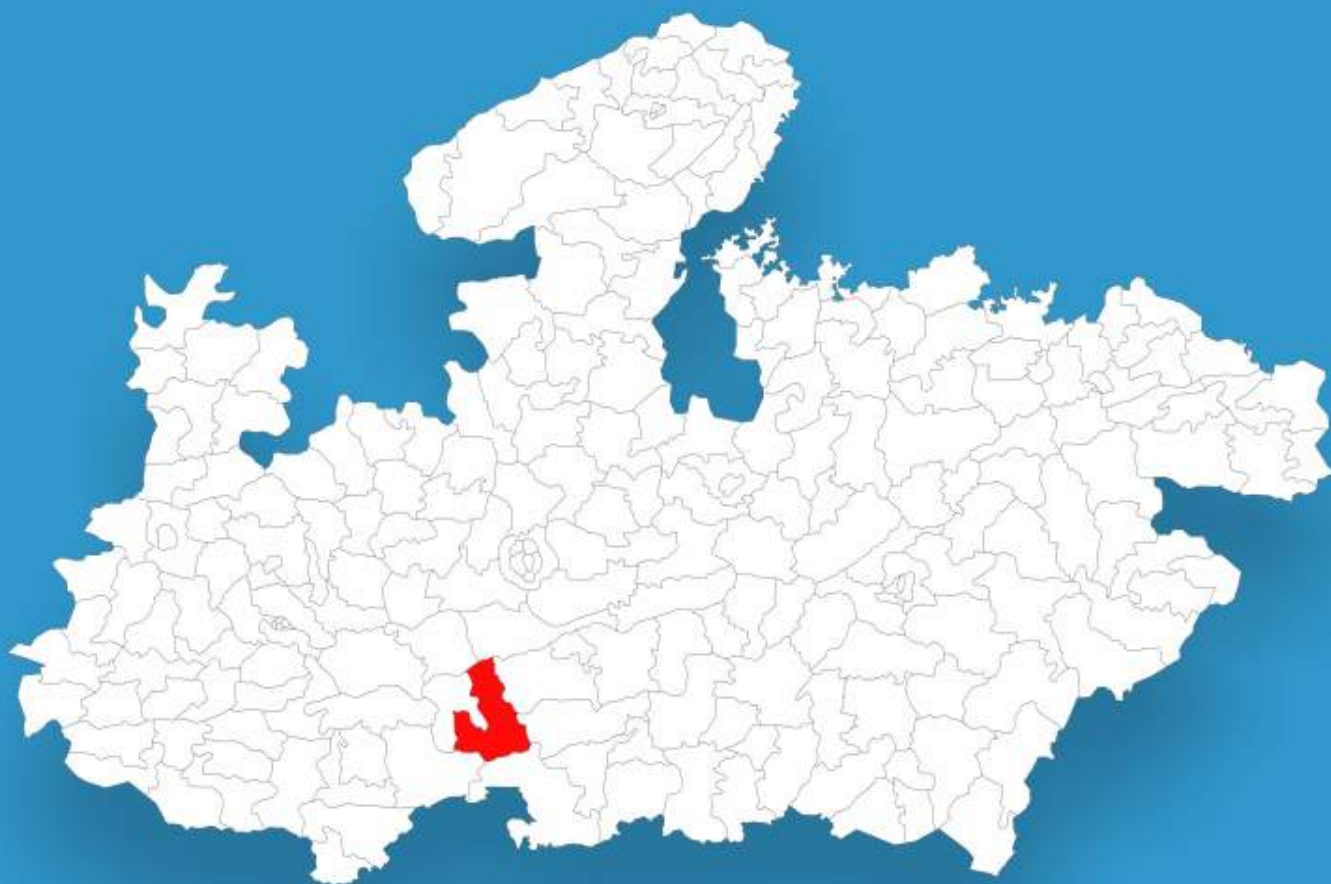




Madhya Pradesh

Assembly Factbook™

Timarni Assembly Constituency



Key Electoral Data of Timarni
Assembly Constituency (Vidhan Sabha)

Madhya Pradesh
Assembly FactbookTM

Timarni Assembly Constituency



Timarni Vidhan Sabha

Editor & Director

Dr. R.K. Thukral

Research Editor

Dr. Shafeeq Rahman

Compiled, Researched and Published by Datanet India Pvt. Ltd.

D-100, 1st Floor,

Okhla Industrial Area, Phase-I,
New Delhi- 110020.

Ph.: 91-11- 43580781-84

Email : support@indiastatpublications.com

Website : www.indiastatelections.com

Online Book Store :

www.indiastatpublications.com

Report No. : AFB/MP-134-0123

ISBN : 978-93-87267-04-6

First Edition : January, 2018

Sixth Updated Edition : January, 2023

Price : Rs. 11500/-

US\$ 310

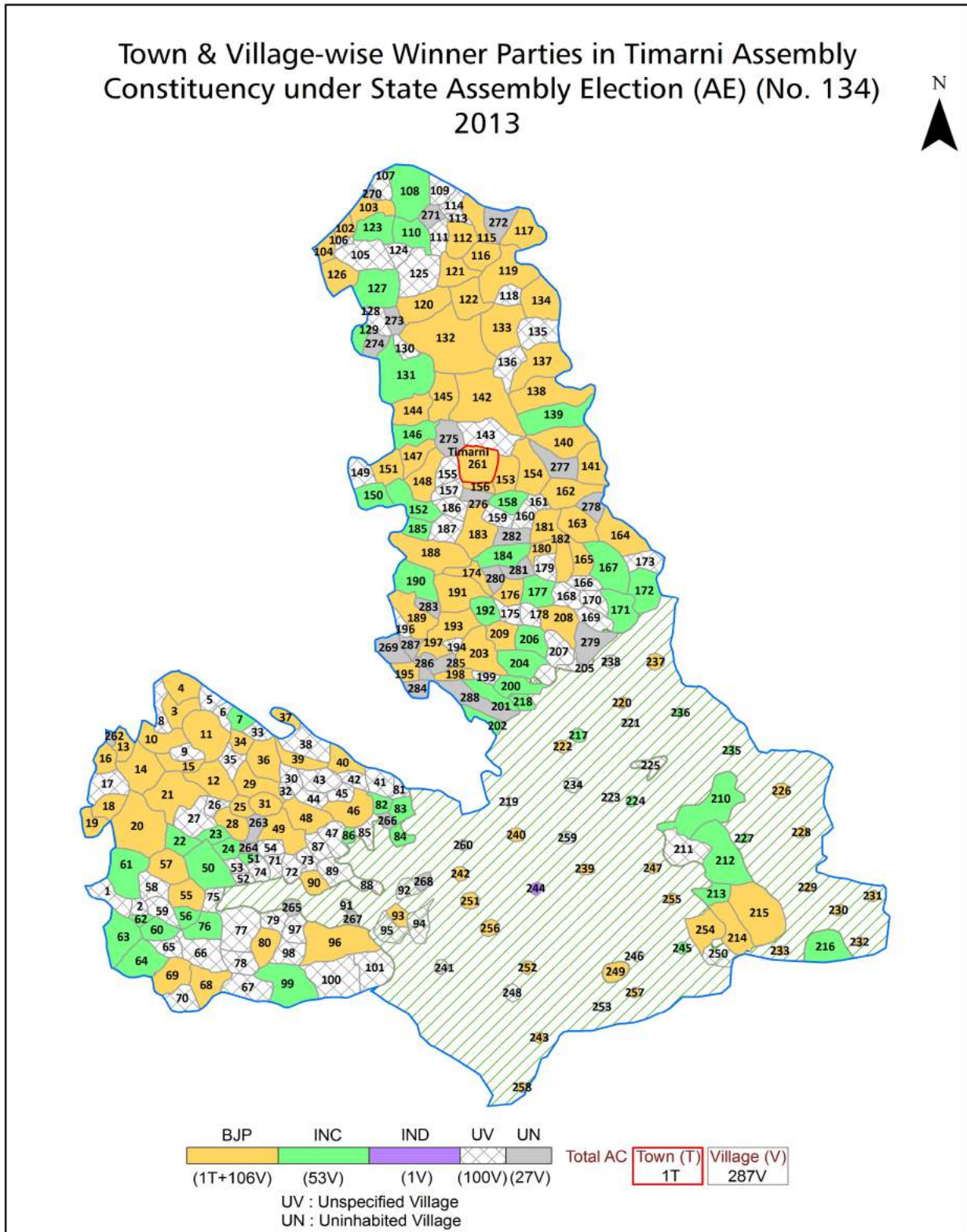
© Datanet India Pvt. Ltd.

All rights reserved. No part of this book may be reproduced, stored in a retrieval system or transmitted in any form or by any means, mechanical photocopying, photographing, scanning, recording or otherwise without the prior written permission of the publisher. Please refer to Disclaimer at page no. 203 for the use of this publication.

Printed in India

No.	Particulars	Page No.
	Introduction	
1	Assembly Constituency - (Vidhan Sabha) at a Glance Features of Assembly as per Delimitation Commission of India (2008)	1-2
	Location and Political Maps	
2	Location Map Boundaries of Assembly Constituency - (Vidhan Sabha) in District Boundaries of Assembly Constituency under Parliamentary Constituency - (Lok Sabha) Town & Village-wise Winner Parties- 2019, 2018, 2014, 2013, 2009 and 2008	3-11
	Administrative Setup (2011)	
3	District Sub-district Towns Villages Inhabited Villages Uninhabited Villages Village Panchayat Intermediate Panchayat	12-25
	Demographics (2011)	
4	Population Households Rural/Urban Population Towns and Villages by Population Size Sex Ratio (Total & 0-6 Years) Religious Population Social Population Literacy Rate	26-27
	Electoral Features	
5	Important Dates of Last Elections Held Electors by Gender Service Electors Voters Voters Turnout Polling Stations & Average Number of Electors per Polling Station Electors by Age Group Present Elected Representatives	28-33
	Historical Summary Election Results	
6	Vote Share of Major Parties Winning Margin (Number & Percentage) Polarity of Parties Summary Result of Assembly Segment of Parliamentary Elections 2019, 2014, 2009, 2004 and 1999 Summary Result of Assembly Elections 2018, 2013, 2008, 2003, 1998, 1993, 1990, 1985, 1980, 1977, 1972, 1967 and 1962	34-55
	Polling Station Level Election Results	
7	Name and Number of Polling Station 2019, 2018, 2014, 2013, 2009 and 2008 Polling Station-wise Electors, Voters & Voters Turnout 2019, 2018, 2014, 2013, 2009 and 2008 Polling Station wise Elections Results 2019, 2018, 2014, 2013, 2009 and 2008	56-182
	Share of Assembly Constituency	
8	Share of Assembly Constituency - (Vidhan Sabha) in State, District and Parliamentary Constituency - (Lok Sabha)	183
	Socio-Economic Amenities (2011)	
9	Access to Administrative Units Agricultural, Manufacturing and Industrial Commodities Demographic Indicators Education Health & Manpower Drinking Water Supply Sanitation Entertainment and Recreations Infrastructure Power Food Allocation Distribution and Marketing of Agriculture Commodities Infrastructure Transport and Road Infrastructure Communication Banking and Financial Services Land Use Irrigation Source	185-198
10	Abbreviation & Sources	200-201
11	Disclaimer	203

Location & Political Map



Administrative Setup

List of Village Panchayat & Intermediate Panchayat (Block) Name - 2011

Village Name	Village Panchayat Name	Intermediate Panchayat Name
Aamakhal	Amakhal	Khirkiya
Aarya	Sanwari	Khirkiya
Ahalwada	Ahalwada	Timarni
Alampur	Alampur	Timarni
Alanpur	Dhaulpurkala	Timarni
Amasel	Amasel	Khirkiya
Amba	-	Timarni
Amsagar	Aamsagar	Timarni
Anjrood Mal	Sangawamaal	Khirkiya
Anjrood Ryt	Ramtek Raiyat	Khirkiya
Ariya Bedi	Kuhigwadi	Timarni
Babadia	Mahendragaon	Khirkiya
Badjhiri	Badjhiri	Timarni
Badwani Vangram	Badwani	Timarni
Baghawad	Baghawad	Timarni
Bahada Ryt	Bhagwanpura	Khirkiya
Bahala	Khidki	Timarni
Bahara Khedi	Manyakhedi	Timarni
Baharagaon	Sirkamba	Timarni
Bajaniya	Bajaniya	Timarni
Baliya Khedi	Manyakhedi	Timarni
Bandi	Muhadiya	Khirkiya
Banshipura	Banshipura	Timarni
Banspani	Banspani	Timarni
Bapcha	Lakhadeh	Timarni
Baranala	Makrai	Khirkiya
Barja	Samardha	Timarni
Barkalan	Barkala	Timarni
Barudghat	Kapasi	Timarni

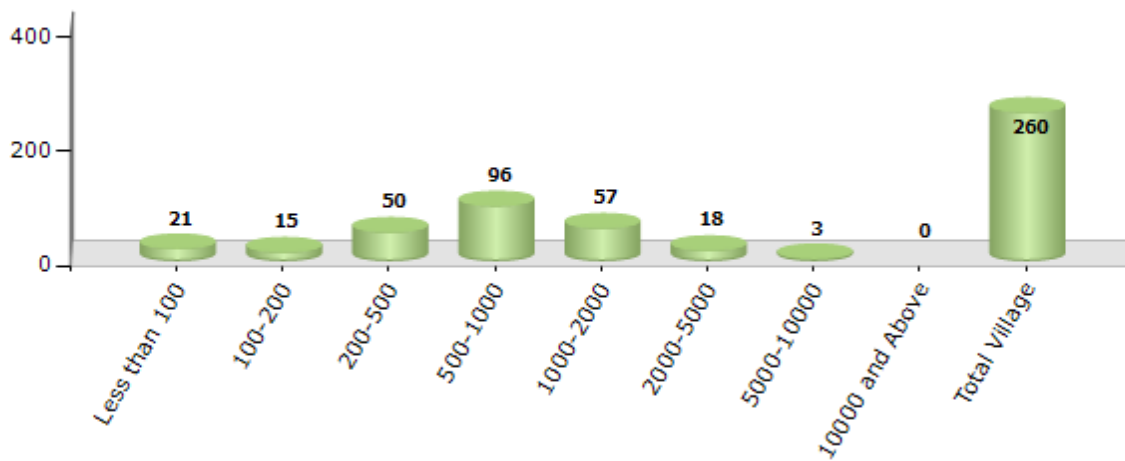
Contd....

Demographics

Number of Villages by Population Size - 2011

Less than 100	100-200	200-500	500-1000	1000-2000	2000-5000	5000-10000	10000 and Above	Total Village
21	15	50	96	57	18	3	0	260

Number of Villages by Population Size - 2011



Number of Towns by Population Size - 2011

Less than 4999	5000-9999	10000-19999	20000-49999	50000-99999	100000 and Above	Total Town
0	0	0	1	0	0	1

Number of Towns by Population Size - 2011

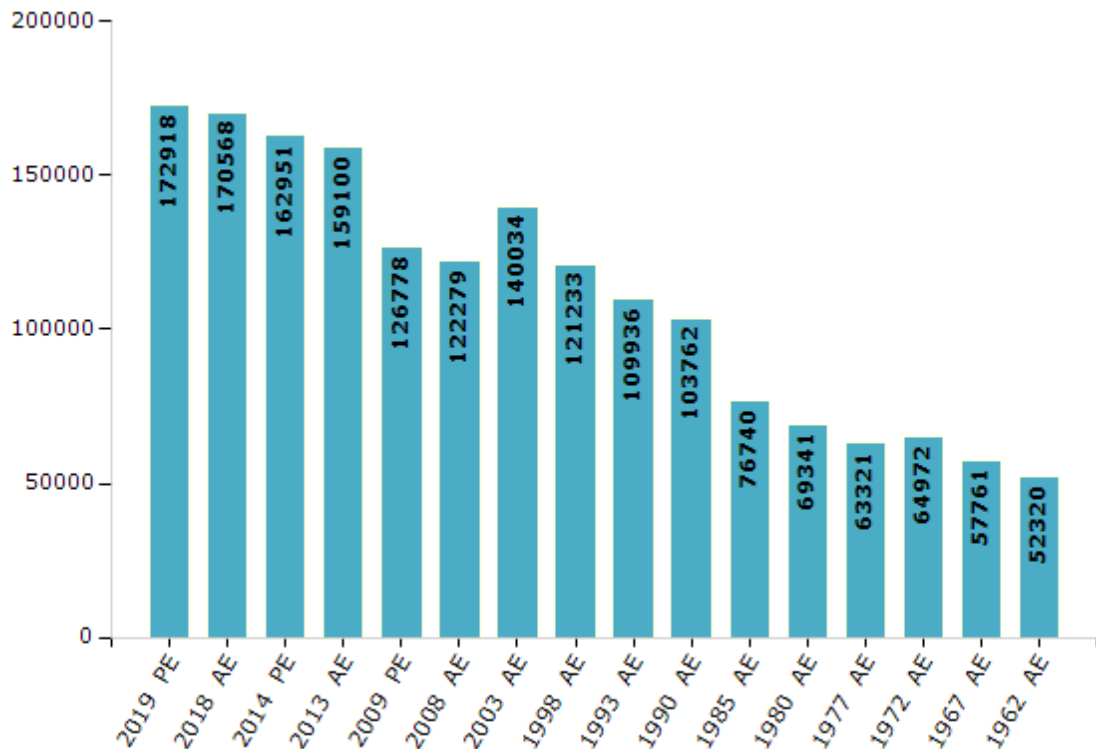


Electoral Features

Electors by Male & Female

Year	Male	Female	Others	Total	Year	Male	Female	Others	Total
2019 PE	90373	82545	0	172918	1993 AE	56836	53100	-	109936
2018 AE	89350	81216	2	170568	1990 AE	53764	49998	-	103762
2014 PE	85594	77357	0	162951	1985 AE	38909	37831	-	76740
2013 AE	83670	75430	0	159100	1980 AE	34810	34531	-	69341
2009 PE	67594	59184	-	126778	1977 AE	31648	31673	-	63321
2008 AE	64611	57668	-	122279	1972 AE	32437	32535	-	64972
2004 PE	-	-	-	-	1967 AE	-	-	-	57761
2003 AE	73090	66944	-	140034	1962 AE	-	-	-	52320
1999 PE	-	-	-	-	1957 AE	-	-	-	-
1998 AE	63334	57899	-	121233	1952 AE	-	-	-	-

Number of Electors

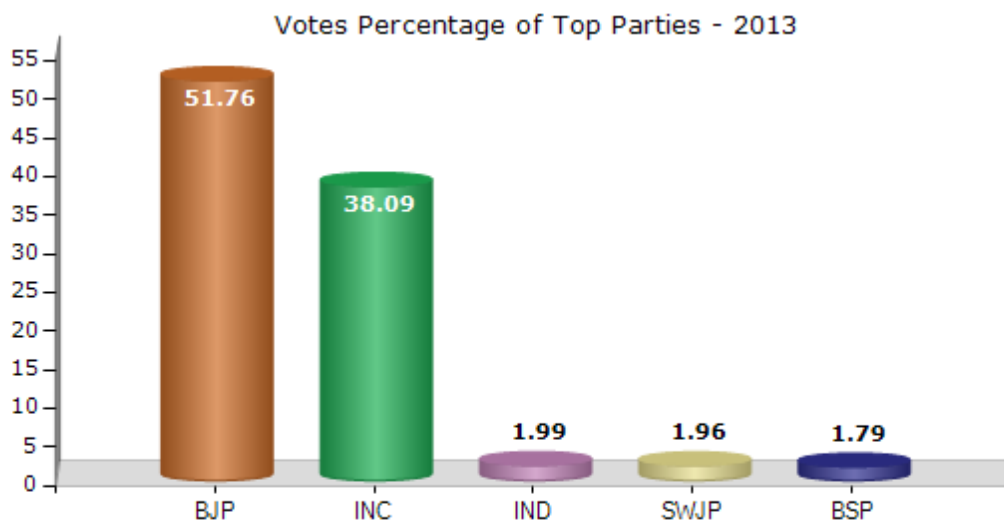


Note : AE : Assembly Election, PE : Assembly Segment of Parliamentary Election

Historical Summary Election Results

Summary Result of Assembly Election - 2013

Candidate Name	Party	Votes	Votes %
Sanjay Shah Makdai	BJP	62502	51.76
Ramesh Radhelal Ivne	INC	45995	38.09
Mangilal Kajale	IND	2397	1.99
Ramdin	SWJP	2372	1.96
Laxmi Narayan Uikey	BSP	2159	1.79
Virendra Singh Sanvlekar Sonu	IND	1339	1.11
	NOTA	3991	3.31



Polling Station Level Election Results

Number and Name of Polling Stations (PS) (2018)

Number of Polling Stations	Name of Polling Stations	Number of Polling Stations	Name of Polling Stations
1	Govt Prathamik Shala Bhavan Samshabad	22	Govt Madhyamik .Shala Bhavan Nayagaon
2	Govt Prathamik Shala Bhavan Jalouda	23	Govt Prathamik Shala Bhawan Gadrapura
3	Govt Naveen Madhyamik Shala Bhavan Lachhoura	24	Govt Prathamik Shala Naveen Bhavan Bajaniya
4	Govt Prathamik Shala Bhavan Chhipaner	25	Govt Prathamik Shala Bhawan Bajaniya
5	Govt Naveen Madhyamik Shala Bhavan Chhipaner	26	Govt Prathamik Shala Bhawan K.N. 1 Nausar
6	Govt Madhyamik Shala Naveen Bhavan Gondagaon Khurd	27	Govt Madhyamik Shala Model Cluster Bhavan Nausar
7	Govt Prathamik Shala Naveen Bhawan Godagaon Khurd	28	Govt Prathamik Shala Naveen Bhawan Nausar(Pura)
8	Govt Prathamik School Naveen Bhawan Dholpur Khurda	29	Govt Prathamik Shala Bhavan Sanyasa
9	Govt Prathamik Shala Bhawan Gadamodkala	30	Govt Prathamik Shala Bhawan Gondagaonkala
10	Govt Prathamik Shala Bhawan Kuhi	31	Govt Naveen Madhyamik Shala Bhavan Gondagaonkala
11	Govt Madhyamik Shala Naveen Bhawan Purvi Khand Tajpura	32	Govt Prathamik Shala Bhawan Ahalwada
12	Govt Madhyamik Shala Naveen Bhawan Pashchmi Khand Tajpura	33	Govt Madhyamik Shala Bhawan Naveen Kaksh Kramank 1 Pokharni
13	Govt Prathamik Shala Bhawan Bhavras	34	Govt Madhyamik Shala Bhawan Naveen Room No 2 Pokharni
14	Govt. Primaryschool Bhavan Billod	35	Govt Kanya Prathamik Shala Bhavan Pokharni
15	Govt Prathamik Shala Naveen Bhawan Gullas	36	Govt Naveen Prathamik Shala Bhawan Choukdi
16	Govt Prathamik Shala Bhawan Rundlay	37	Govt Madhyamik Shala Bhawan Atirikt Kaksh K.N. 1 Bichapur
17	Govt Highschool Bhawan Kartana	38	Govt Madhyamik Shala Bhavan Atirict Kaksh K.N. 2 Bichapur
18	Govt Prathamik Shala Bhawan Kartana	39	Govt Prathamik Shala Bhawan Dakshin Khand Baghwad
19	Govt Prathamik Shala Bhawan Addl.Room Kathdi	40	Govt Prathamik Shala Bhavan Pashchimi Khand Baghwad
20	Govt Prathamik Shala Bhawan Godri	41	Govt Prathamik Shala Bhawan Raibor
21	Govt Prathamik Shala Bhawan Nayagaon	42	Govt Grils Middle School Chidgaonmel

Contd....

Polling Station Level Election Results

Polling Station-wise Votes Secured by Overall Top Five Parties in Timarni Assembly in Assembly Election (AE) under Betul Parliamentary Constituency in Madhya Pradesh (2018)

Number of Polling Station	Winner - Sanjay Shah "Makrai" (BJP)	Runner-up - Abhijeet Shah (Makdai) (INC)	3rd - Nandkishor Bete Amakhal (GPP)	4th - Bhagirath Evane (BSP)	5th - Nanakram (IND)	NOTA	Other	Total Votes Secured
36	162	129	3	1	2	3	0	300
37	263	425	4	4	3	6	7	712
38	245	302	3	11	3	8	5	577
39	161	336	4	11	2	6	2	522
40	321	206	4	3	7	12	5	558
41	230	426	59	18	2	13	9	757
42	345	324	8	6	12	10	7	712
43	386	311	6	5	6	15	3	732
44	430	366	4	11	2	9	2	824
45	398	263	7	8	7	9	4	696
46	231	141	3	4	4	7	6	396
47	359	382	7	4	5	13	5	775
48	284	153	25	5	1	11	5	484
49	255	263	5	25	8	15	9	580
50	376	133	6	9	1	14	2	541
51	328	244	8	4	4	4	4	596
52	459	320	2	5	1	13	6	806
53	297	165	2	0	2	5	4	475
54	130	75	0	0	0	2	3	210
55	306	145	3	5	4	4	2	469
56	371	77	3	0	2	4	3	460
57	475	162	4	2	5	7	6	661
58	556	215	2	3	6	6	3	791
59	525	180	7	2	4	6	4	728
60	358	317	1	2	5	6	1	690
61	528	182	4	1	5	11	2	733
62	458	170	3	2	6	14	3	656
63	447	233	6	5	4	8	4	707
64	457	243	4	7	3	10	5	729
65	392	388	6	4	6	5	0	801
66	451	373	7	8	5	13	6	863
67	386	263	8	6	7	5	12	687
68	109	190	2	22	0	7	21	351
69	430	268	4	2	9	11	7	731
70	344	348	3	12	6	12	6	731

Contd....

Polling Station Level Election Results

Winner, Runner-up and 3rd Party Position & Winning Margin According to Polling Stations in Timarni Assembly in Assembly Election (AE) under Betul Parliamentary Constituency in Madhya Pradesh (2018)

Polling Station Number	Winner Party	Winner Votes (%)	Runner-up Party	Runner-up Votes (%)	Winning Margin Votes (%)	Third Party	Third Party Votes (%)	Other Votes (%)
67	BJP	386 (56.19)	INC	263 (38.28)	123 (17.91)	GGP	8 (1.16)	30 (4.37)
68	INC	190 (54.13)	BJP	109 (31.05)	81 (23.08)	BSP	22 (6.27)	30 (8.55)
69	BJP	430 (58.82)	INC	268 (36.66)	162 (22.16)	IND (N)	9 (1.23)	24 (3.28)
70	INC	348 (47.61)	BJP	344 (47.06)	4 (0.55)	BSP	12 (1.64)	27 (3.69)
71	INC	391 (53.64)	BJP	302 (41.43)	89 (12.21)	BSP	17 (2.33)	19 (2.61)
72	BJP	395 (76.85)	INC	98 (19.07)	297 (57.78)	IND (N)	8 (1.56)	13 (2.53)
73	BJP	365 (67.22)	INC	148 (27.26)	217 (39.96)	GGP	18 (3.31)	12 (2.21)
74	BJP	402 (50.06)	INC	359 (44.71)	43 (5.35)	BSP	9 (1.12)	33 (4.11)
75	INC	335 (59.61)	BJP	210 (37.37)	125 (22.24)	BSP	3 (0.53)	14 (2.49)
76	INC	368 (51.83)	BJP	320 (45.07)	48 (6.76)	IND (N)	3 (0.42)	19 (2.68)
77	BJP	252 (53.62)	INC	194 (41.28)	58 (12.34)	GGP	4 (0.85)	20 (4.26)
78	BJP	437 (45.19)	INC	431 (44.57)	6 (0.62)	GGP	18 (1.86)	81 (8.38)
79	BJP	330 (47.08)	INC	320 (45.65)	10 (1.43)	GGP	8 (1.14)	43 (6.13)
80	INC	364 (48.47)	BJP	334 (44.47)	30 (4)	BSP	13 (1.73)	40 (5.33)
81	BJP	467 (50.22)	INC	412 (44.3)	55 (5.92)	GGP	10 (1.08)	41 (4.41)
82	INC	75 (35.21)	BJP	65 (30.52)	10 (4.69)	GGP	59 (27.7)	14 (6.57)
83	BJP	147 (53.07)	INC	61 (22.02)	86 (31.05)	GGP	57 (20.58)	12 (4.33)
84	INC	266 (54.62)	BJP	198 (40.66)	68 (13.96)	BSP	3 (0.62)	20 (4.11)
85	INC	265 (48.36)	BJP	250 (45.62)	15 (2.74)	BSP	8 (1.46)	25 (4.56)
86	BJP	346 (66.41)	INC	168 (32.25)	178 (34.16)	GGP	2 (0.38)	5 (0.96)
87	INC	313 (48.08)	BJP	301 (46.24)	12 (1.84)	GGP	10 (1.54)	27 (4.15)
88	BJP	394 (55.49)	INC	272 (38.31)	122 (17.18)	GGP	8 (1.13)	36 (5.07)
89	INC	357 (48.57)	BJP	307 (41.77)	50 (6.8)	GGP	29 (3.95)	42 (5.71)
90	INC	370 (57.1)	BJP	226 (34.88)	144 (22.22)	GGP	12 (1.85)	40 (6.17)
91	BJP	272 (45.56)	INC	218 (36.52)	54 (9.04)	GGP	65 (10.89)	42 (7.04)
92	INC	226 (51.13)	BJP	190 (42.99)	36 (8.14)	GGP	10 (2.26)	16 (3.62)
93	BJP	365 (45.97)	INC	297 (37.41)	68 (8.56)	GGP	98 (12.34)	34 (4.28)
94	INC	235 (52.69)	BJP	191 (42.83)	44 (9.86)	IND (N)	5 (1.12)	15 (3.36)
95	INC	166 (53.04)	BJP	135 (43.13)	31 (9.91)	GGP	3 (0.96)	9 (2.88)
96	BJP	315 (48.09)	INC	300 (45.8)	15 (2.29)	GGP	9 (1.37)	31 (4.73)
97	INC	239 (52.41)	BJP	177 (38.82)	62 (13.59)	GGP	17 (3.73)	23 (5.04)
98	INC	201 (54.77)	BJP	95 (25.89)	106 (28.88)	GGP	36 (9.81)	35 (9.54)
99	INC	171 (68.13)	BJP	38 (15.14)	133 (52.99)	GGP	21 (8.37)	21 (8.37)

Contd....

Socio-Economic Amenities - Rural

Access to Education Facilities

Particulars	Number of Village (% of Population)				
	Available	Not Available	If Not Available (Distance of Nearest Facility)		
			A	B	C
Govt. Primary School	221 (97)	39 (3)	25 (1)	2 (0)	1 (0)
Private Primary School	49 (35)	211 (65)	0 (0)	0 (0)	0 (0)
Govt. Middle School	127 (74)	133 (26)	70 (11)	19 (4)	12 (3)
Private Middle School	29 (24)	231 (76)	0 (0)	0 (0)	0 (0)
Govt. Secondary School	21 (25)	239 (75)	57 (17)	71 (22)	67 (19)
Private Secondary School	11 (14)	249 (86)	6 (1)	1 (1)	3 (1)
Govt. Senior Secondary School	6 (12)	254 (88)	38 (12)	78 (30)	96 (32)
Private Senior Secondary School	5 (7)	255 (93)	3 (0)	1 (1)	5 (1)
Govt. Arts and Science Degree College	0 (0)	260 (100)	6 (1)	22 (10)	183 (72)
Private Arts and Science Degree College	0 (0)	260 (100)	0 (0)	0 (0)	0 (0)
Govt. Engineering College	0 (0)	260 (100)	0 (0)	0 (0)	48 (20)
Private Engineering College	0 (0)	260 (100)	0 (0)	0 (0)	0 (0)
Govt. Medicine College	0 (0)	260 (100)	0 (0)	0 (0)	68 (25)
Private Medicine College	0 (0)	260 (100)	0 (0)	0 (0)	0 (0)
Govt. Management Institute	0 (0)	260 (100)	0 (0)	0 (0)	38 (20)
Private Management Institute	0 (0)	260 (100)	0 (0)	0 (0)	0 (0)
Govt. Polytechnic	0 (0)	260 (100)	0 (0)	9 (4)	250 (96)
Private Polytechnic	0 (0)	260 (100)	0 (0)	0 (0)	0 (0)
Govt. Vocational Training School/ITI	1 (3)	259 (97)	7 (3)	23 (12)	225 (81)
Private Vocational Training School/ITI	1 (0)	259 (100)	0 (0)	0 (0)	0 (0)
Govt. Non Formal Training Centre	0 (0)	260 (100)	0 (0)	7 (4)	249 (96)
Private Non Formal Training Centre	0 (0)	260 (100)	0 (0)	0 (0)	0 (0)
Govt. School For Disabled	0 (0)	260 (100)	2 (1)	1 (0)	117 (46)
Private School For Disabled	0 (0)	260 (100)	0 (0)	0 (0)	0 (0)
Government Others	0 (0)	260 (100)	0 (0)	7 (4)	253 (96)
Private Others	0 (0)	260 (100)	0 (0)	0 (0)	0 (0)

Note : Distance A : Less than 5 km; B : Between 5-10 km; C : 10+ km.; Source : Data Analysis is based on 2011 Census.

DISCLAIMER

The Terms of Use and Disclaimer of Datanet India Private Limited (hereinafter referred to as "Datanet") for use of this analysis report of **Timarni Assembly Constituency (Timarni Vidhan Sabha)** :-

1. **Assembly Factbook™** is a Registered Trade Mark owned by Datanet.
2. All the maps are sketched and graphical representation only and have not been drawn to the scale and also not to represent the actual geographical area or boundary of the unit.
3. The data for the aforesaid analysis is based on authentic sources and has been culled from the various publications of Census, CSO and NSSO for district and block level data, various central and state government departments, Central & State Elections Commissions and the concerned Returning Officers' releases, Electoral Rolls, Election results and allied publications, internal assessment, surveys, estimates and analysis. Therefore, certain adjustment of data at micro level may have been done to arrive closer to the macro data.
4. Data have been provided on an "As Is" and "As AVAILABLE" basis
5. The colours shown in the maps or diagram and charts of a particular party, alliance or AC are indicative and do not represent them.
6. This publication which includes maps, sheets, graphs and data would be the property under copyright of Datanet only. The user may use these for its internal study, analysis and research purposes. It's public display, re-selling or any commercial uses by the user are not allowed.
7. Datanet has taken due care and caution in compilation and processing of data and allied information, but does not guarantee the accuracy, adequacy or completeness of any information/analysis and will be not responsible for any errors or omissions or for the results obtained from the use of such information/analysis.
8. All the contents for the publication have been culled from various authentic sources and Datanet reasonably believes such sources to be reliable, but does not make any representations, express or implied as to the accuracy or fitness of use of such information. The information or contents of the information/analysis do not constitute advice and should not be relied upon in making (or refraining from making) any decision. Any reliance placed upon the information provided by Datanet is the sole responsibility and strictly at the user's risk.
9. In no event will Datanet be liable for any damages (including, without limitation, damages for loss of business projects, or loss of profits) arising in contract, tort or otherwise from the use of or inability to use any of its contents, or from any action taken (or refrained from being taken) as a result of using the analysis or any of its contents. Datanet its directors, owners, editors, officials, employees, distributor and agents or any associate will not be liable for any errors in the information contained or any consequences arising from the use of the contents of the provided information/analysis.
10. If any provision of these terms and conditions is held invalid or illegal or unenforceable for any reason by any court of competent jurisdiction, such provision shall be severed and the remainder of provisions of the terms and conditions shall continue in full force and effect as if the Term of Use had been executed with the invalid, illegal or unenforceable provision eliminated.
11. If there are any discrepancies in the information provided, please bring it to attention of Datanet for suitable rectification measures.

Buy Online This Complete Book At
Datanet India eBooks Store

www.indiastatpublications.com

or go directly at

[http://www.indiastatpublications.com/
Assembly_factbook/Madhya_Pradesh/Betul/Timarni](http://www.indiastatpublications.com/Assembly_factbook/Madhya_Pradesh/Betul/Timarni)

 **india**stat**elections**

ISBN : 978-93-87267-04-6



9 789387 267046