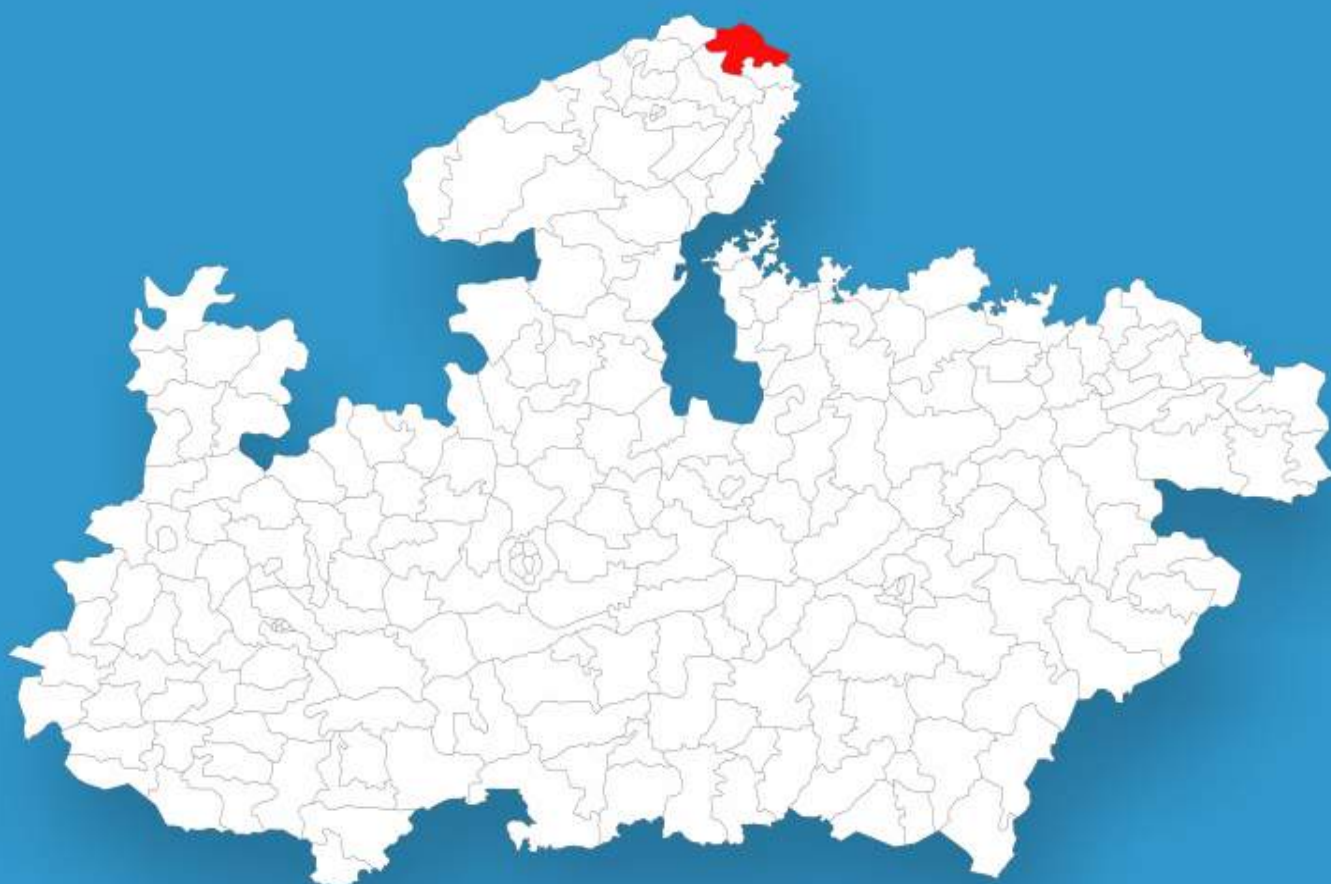




Madhya Pradesh

Assembly Factbook™

Ater Assembly Constituency



Key Electoral Data of Ater
Assembly Constituency (Vidhan Sabha)

Madhya Pradesh
Assembly FactbookTM

Ater Assembly Constituency



Ater Vidhan Sabha

Editor & Director

Dr. R.K. Thukral

Research Editor

Dr. Shafeeq Rahman

Compiled, Researched and Published by Datanet India Pvt. Ltd.

D-100, 1st Floor,

Okhla Industrial Area, Phase-I,
New Delhi- 110020.

Ph.: 91-11- 43580781-84

Email : support@indiastatpublications.com

Website : www.indiastatelections.com

Online Book Store :

www.indiastatpublications.com

Report No. : AFB/MP-009-0123

ISBN : 978-93-87148-99-4

First Edition : January, 2018

Sixth Updated Edition : January, 2023

Price : Rs. 11500/-

US\$ 310

© Datanet India Pvt. Ltd.

All rights reserved. No part of this book may be reproduced, stored in a retrieval system or transmitted in any form or by any means, mechanical photocopying, photographing, scanning, recording or otherwise without the prior written permission of the publisher. Please refer to Disclaimer at page no. 208 for the use of this publication.

Printed in India

No.	Particulars	Page No.
	Introduction	
1	Assembly Constituency - (Vidhan Sabha) at a Glance Features of Assembly as per Delimitation Commission of India (2008)	1-2
	Location and Political Maps	
2	Location Map Boundaries of Assembly Constituency - (Vidhan Sabha) in District Boundaries of Assembly Constituency under Parliamentary Constituency - (Lok Sabha) Town & Village-wise Winner Parties- 2019, 2018, 2014, 2009 and 2008	3-11
	Administrative Setup (2011)	
3	District Sub-district Towns Villages Inhabited Villages Uninhabited Villages Village Panchayat Intermediate Panchayat	12-23
	Demographics (2011)	
4	Population Households Rural/Urban Population Towns and Villages by Population Size Sex Ratio (Total & 0-6 Years) Religious Population Social Population Literacy Rate	24-25
	Electoral Features	
5	Important Dates of Last Elections Held Electors by Gender Service Electors Voters Voters Turnout Polling Stations & Average Number of Electors per Polling Station Electors by Age Group Present Elected Representatives	26-31
	Historical Summary Election Results	
6	Vote Share of Major Parties Winning Margin (Number & Percentage) Polarity of Parties Summary Result of Assembly Segment of Parliamentary Elections 2019, 2014, 2009, 2004 and 1999 Summary Result of Assembly Elections 2018, 2013, 2008, 2003, 1998, 1993, 1990, 1985, 1980, 1977, 1972, 1967, 1962 and 1957	32-55
	Polling Station Level Election Results	
7	Name and Number of Polling Station 2019, 2018, 2014, 2009 and 2008 Polling Station-wise Electors, Voters & Voters Turnout 2019, 2018, 2014, 2009 and 2008 Polling Station wise Elections Results 2019, 2018, 2014, 2009 and 2008	56-187
	Share of Assembly Constituency	
8	Share of Assembly Constituency - (Vidhan Sabha) in State, District and Parliamentary Constituency - (Lok Sabha)	188
	Socio-Economic Amenities (2011)	
9	Access to Administrative Units Agricultural, Manufacturing and Industrial Commodities Demographic Indicators Education Health & Manpower Drinking Water Supply Sanitation Entertainment and Recreations Infrastructure Power Food Allocation Distribution and Marketing of Agriculture Commodities Infrastructure Transport and Road Infrastructure Communication Banking and Financial Services Land Use Irrigation Source	190-203
10	Abbreviation & Sources	205-206
11	Disclaimer	208

Administrative Setup

List of Village Panchayat & Intermediate Panchayat (Block) Name - 2011

Village Name	Village Panchayat Name	Intermediate Panchayat Name
Adhurjपुरा	Kyari Pura	Ater
Aheti	Bhagwasi	Bhind
Ahrolighat	Ahroli Ghaat	Ater
Ahrolikali	Ahroli Kali	Ater
Akhtyarpura	Muratpura	Ater
Akon	Akoun	Ater
Amlehadi	Lawan	Ater
Amlheda	Amleda	Ater
Amratpura	Gopalpura	Ater
Anurudhapura	Daipura	Ater
Arjunपुरा	Udotgarh	Ater
Ater	Ater	Ater
Backsipura	Mudia Khera	Ater
Badanpur	Lawan	Ater
Badapura	Badapura	Ater
Baderi	Gadha	Ater
Badhpura	Badpura	Ater
Badhpuri	Badpura	Ater
Baghedi	Syawali	Ater
Baghpura	Vindwa	Bhind
Bagulari	Bagulari	Ater
Baidipura	Pipari	Ater
Balarपुरा	Balar Pura	Ater
Bamanपुरा	Gohdupura	Ater
Barhi	Barahi	Bhind
Barkapura	Rama	Ater
Barohi	Barohi	Ater
Bhadakhur	Bhadakur	Bhind
Bhagtuapura	Manepura	Ater

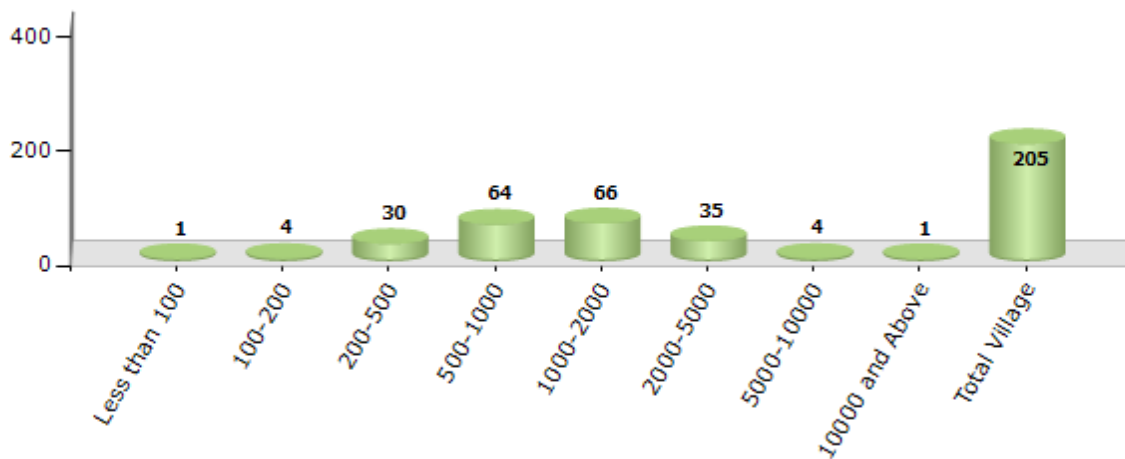
Contd....

Demographics

Number of Villages by Population Size - 2011

Less than 100	100-200	200-500	500-1000	1000-2000	2000-5000	5000-10000	10000 and Above	Total Village
1	4	30	64	66	35	4	1	205

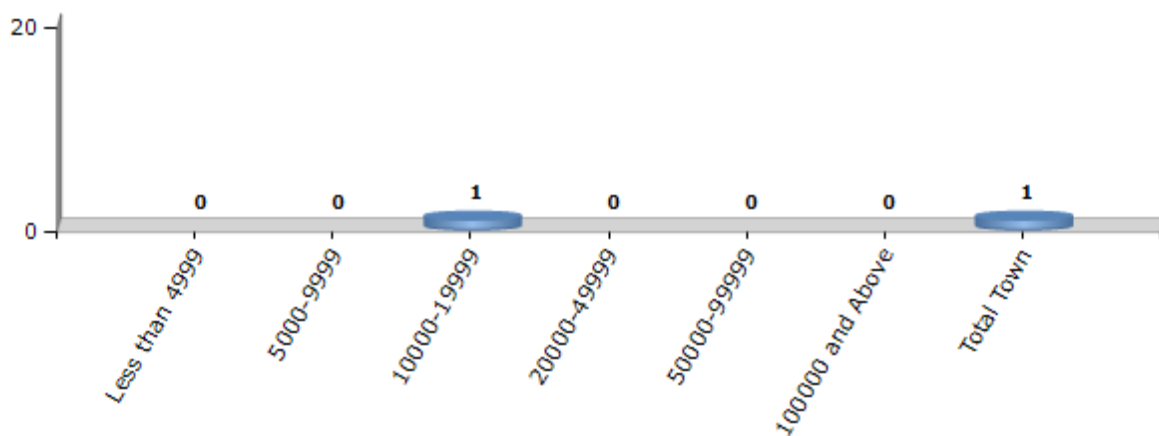
Number of Villages by Population Size - 2011



Number of Towns by Population Size - 2011

Less than 4999	5000-9999	10000-19999	20000-49999	50000-99999	100000 and Above	Total Town
0	0	1	0	0	0	1

Number of Towns by Population Size - 2011

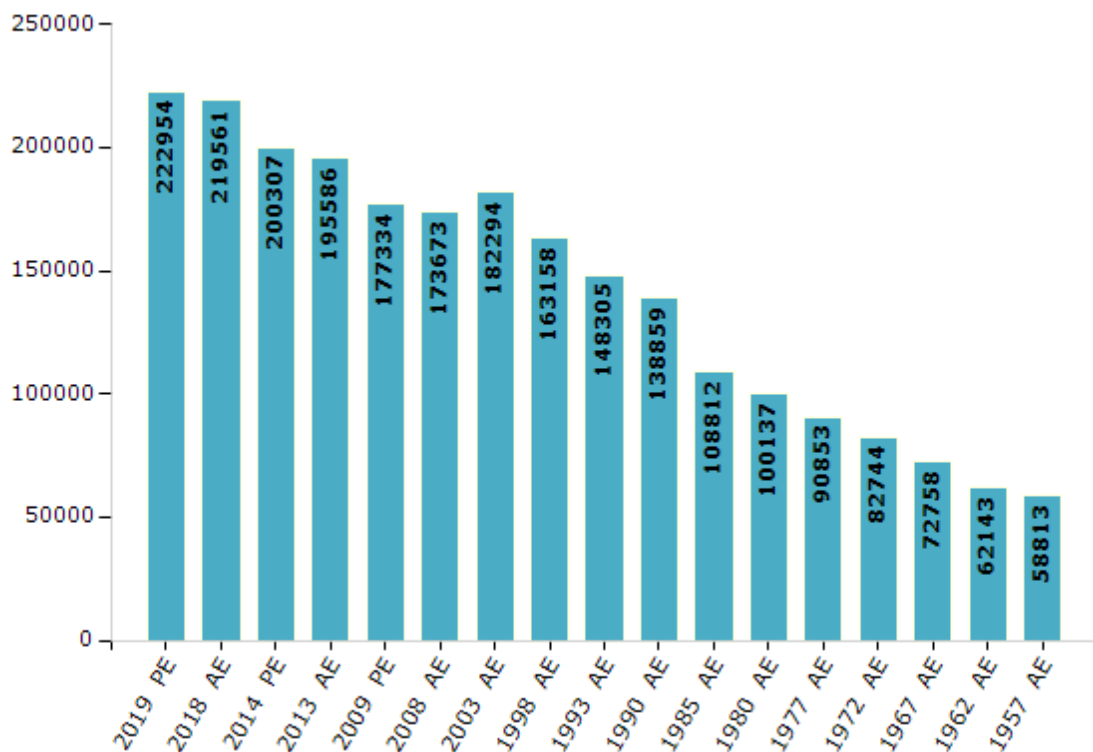


Electoral Features

Electors by Male & Female

Year	Male	Female	Others	Total	Year	Male	Female	Others	Total
2019 PE	124862	98090	2	222954	1993 AE	81261	67044	-	148305
2018 AE	123414	96144	3	219561	1990 AE	76529	62330	-	138859
2014 PE	113845	86460	2	200307	1985 AE	57816	50996	-	108812
2013 AE	111424	84161	1	195586	1980 AE	50851	49286	-	100137
2009 PE	98256	79078	-	177334	1977 AE	48150	42703	-	90853
2008 AE	95346	78327	-	173673	1972 AE	42818	39926	-	82744
2004 PE	-	-	-	-	1967 AE	-	-	-	72758
2003 AE	99168	83126	-	182294	1962 AE	-	-	-	62143
1999 PE	-	-	-	-	1957 AE	-	-	-	58813
1998 AE	89941	73217	-	163158	1952 AE	-	-	-	-

Number of Electors



Note : AE : Assembly Election, PE : Assembly Segment of Parliamentary Election

Historical Summary Election Results

Summary Result of Assembly Election - 2013

Candidate Name	Party	Votes	Votes %
Satyadev Katare	INC	45592	40.29
Arvind Singh Bhadoriya	BJP	34166	30.19
Mahendra Singh Bhadoriya	BSP	19972	17.65
Narottam Singh Narwariya Advocate	BA S D	6680	5.9
B.K. Bohare	SP	735	0.65
Sarnam Singh Bhadoriya	IND	694	0.61
Devendra Singh Bhadoriya	IND	631	0.56
Arvind Singh Chauhan	GMS	511	0.45
Shyam Sundar Purohit	NCP	352	0.31
Parashuram Samadhiya	IND	350	0.31
Devraj Singh Yadav	IND	307	0.27
Shivkumar	IND	238	0.21
Brajendra	IND	204	0.18
Sarvendra Singh Urf Pappu Bambaiya	IND	202	0.18
Pradeep Varua	IND	194	0.17
Gangasharen	IND	191	0.17
Kuldeep Singh Narwariya (Mahapur)	IND	188	0.17
Chandra Veer Singh	IND	183	0.16
Satya Narayan Purohit	AASP	181	0.16
Lakhan Singh Baghel	IND	177	0.16
Umesh Bhadoriya	IND	135	0.12
Vinod Upadhyaya	IND	127	0.11
Om Prakash Sharma	IND	112	0.1
Raj Veer Chaube Vindwa	IND	90	0.08
Brajesh Singh Bhadoriya	IND	85	0.08
Brajesh Kumar Sharma	IND	78	0.07
Mansharam Jatav	IND	72	0.06
Pradeep Singh	IND	58	0.05
Satendra Kumar Pathak	LJP	58	0.05
Rambahadur	IND	54	0.05
Ravindra Singh Urf Bablu Bhadoriya	IND	46	0.04
	NOTA	499	0.44

Polling Station Level Election Results

Number and Name of Polling Stations (PS) (2018)

Number of Polling Stations	Name of Polling Stations	Number of Polling Stations	Name of Polling Stations
1	Primary School Kachhapura	22	Government Middle School Choumoh Purvi
2	Middle School .Kanera	23	Primary School Kherahat
3	Primary School Bajariya Kanera	24	Primary School Navalivrindavan
4	Primary School.Majara Taliya Ka Pura Kanera	25	Higher Secondary School East Ater
5	Primary School Majara Pachouriyen Ka Pura Kanera	26	Higher Secondary School West Ater
6	Middle School East Udotagadh	27	Government Middle School West Ater
7	Government Child Primary Vidhyalay, Udotgarh	28	Governmentmiddle School Dakhsini Ater
8	Middle School Building West Udotgarh	29	Primary School Raipura
9	Primary School Majara Kachhiyon Ka Pura	30	Primary School Ghinochi
10	Primary School Modhana	31	Primary School Kadoura
11	Secondary School Building Room No. 1	32	Middle School Kadora
12	Middle School Bhawan Khadeet	33	Primary School Navalihar
13	Middle School Majara Badapura	34	Middle School Tarasokhar
14	Primary School.Khaderi	35	Primary School Angadapura
15	Primary School Bhawan Sukalpura East	36	Primary School Majara Basavaye Kapura Angadapura
16	Primary School Bhawan Sukalpura West	37	Middle School Aharouli Ghat
17	Middle School Budhanapur	38	Primary School Moura
18	Middle School Arouli Kali	39	Primary School .Soura
19	Primary School Gadair	40	Primary School Bhawan Mallapura
20	Middle School South Choumhon	41	Primary School Nivari
21	Middle School North Chaumho	42	Middle School Kharika

Contd....

Polling Station Level Election Results

Polling Station-wise Votes Secured by Overall Top Five Parties in Ater Assembly in Assembly Election (AE) under Bhind Parliamentary Constituency in Madhya Pradesh (2018)

Number of Polling Station	Winner - Arvind Singh Bhadoria (BJP)	Runner-up - Hemant Satyadev Katare (INC)	3rd - Sanjeev Baghel (BSP)	4th - Chatur Singh (IND)	5th - Nand Kishor Yadav (SP)	NOTA	Other	Total Votes Secured
36	81	13	167	0	0	0	9	270
37	301	376	7	2	3	0	14	703
38	309	167	6	4	0	1	9	496
39	82	159	105	1	1	1	4	353
40	225	247	3	6	1	0	10	492
41	242	329	30	16	0	1	36	654
42	106	265	89	1	0	0	7	468
43	98	232	160	6	0	0	18	514
44	211	80	73	2	1	1	14	382
45	291	154	64	4	2	1	54	570
46	221	352	3	2	0	0	27	605
47	186	147	5	0	0	2	30	370
48	47	240	0	0	0	0	3	290
49	93	234	5	0	1	1	9	343
50	42	407	45	0	0	0	17	511
51	81	135	132	4	1	1	13	367
52	85	123	60	0	0	2	4	274
53	95	90	26	0	0	0	9	220
54	131	44	91	3	10	0	74	353
55	95	282	33	0	0	0	12	422
56	133	234	34	1	2	0	6	410
57	215	161	17	7	1	0	12	413
58	28	123	1	0	1	2	5	160
59	255	225	33	0	2	0	18	533
60	69	45	151	1	1	0	6	273
61	260	98	1	1	0	0	21	381
62	165	120	2	0	2	0	2	291
63	212	106	29	7	1	0	6	361
64	158	198	37	2	3	0	5	403
65	91	70	9	1	245	0	9	425
66	208	85	1	1	27	1	4	327
67	136	264	57	0	1	1	31	490
68	382	179	56	2	2	0	20	641
69	311	58	21	0	0	0	6	396
70	252	78	0	0	0	0	0	330

Contd....

Polling Station Level Election Results

Winner, Runner-up and 3rd Party Position & Winning Margin According to Polling Stations in Ater Assembly in Assembly Election (AE) under Bhind Parliamentary Constituency in Madhya Pradesh (2018)

Polling Station Number	Winner Party	Winner Votes (%)	Runner-up Party	Runner-up Votes (%)	Winning Margin Votes (%)	Third Party	Third Party Votes (%)	Other Votes (%)
67	INC	264 (53.88)	BJP	136 (27.76)	128 (26.12)	BSP	57 (11.63)	33 (6.73)
68	BJP	382 (59.59)	INC	179 (27.93)	203 (31.66)	BSP	56 (8.74)	24 (3.74)
69	BJP	311 (78.54)	INC	58 (14.65)	253 (63.89)	BSP	21 (5.3)	6 (1.52)
70	BJP	252 (76.36)	INC	78 (23.64)	174 (52.72)	BSP	0 (0)	0 (0)
71	BJP	328 (58.47)	INC	178 (31.73)	150 (26.74)	BSP	35 (6.24)	20 (3.57)
72	INC	396 (59.91)	BJP	237 (35.85)	159 (24.06)	BSP	8 (1.21)	20 (3.03)
73	INC	138 (53.91)	BJP	106 (41.41)	32 (12.5)	BSP	4 (1.56)	8 (3.13)
74	BSP	405 (64.08)	INC	103 (16.3)	302 (47.78)	BJP	51 (8.07)	73 (11.55)
75	BSP	155 (70.14)	INC	40 (18.1)	115 (52.04)	BJP	15 (6.79)	11 (4.98)
76	INC	171 (40.05)	BJP	127 (29.74)	44 (10.31)	BSP	109 (25.53)	20 (4.68)
77	BJP	333 (59.57)	INC	165 (29.52)	168 (30.05)	BSP	12 (2.15)	49 (8.77)
78	INC	293 (52.6)	BSP	113 (20.29)	180 (32.31)	BJP	109 (19.57)	42 (7.54)
79	BJP	224 (52.34)	INC	160 (37.38)	64 (14.96)	BSP	9 (2.1)	35 (8.18)
80	BJP	179 (40.59)	INC	159 (36.05)	20 (4.54)	BSP	70 (15.87)	33 (7.48)
81	INC	235 (52.69)	BSP	187 (41.93)	48 (10.76)	BJP	20 (4.48)	4 (0.9)
82	INC	188 (39.41)	BSP	141 (29.56)	47 (9.85)	BJP	122 (25.58)	26 (5.45)
83	BJP	184 (39.91)	INC	180 (39.05)	4 (0.86)	BSP	65 (14.1)	32 (6.94)
84	INC	223 (52.72)	BJP	104 (24.59)	119 (28.13)	BSP	58 (13.71)	38 (8.98)
85	BJP	167 (48.13)	INC	142 (40.92)	25 (7.21)	BSP	34 (9.8)	4 (1.15)
86	BSP	759 (82.05)	BJP	114 (12.32)	645 (69.73)	INC	41 (4.43)	11 (1.19)
87	BSP	272 (53.86)	BJP	99 (19.6)	173 (34.26)	INC	93 (18.42)	41 (8.12)
88	BJP	182 (35.41)	INC	163 (31.71)	19 (3.7)	BSP	139 (27.04)	30 (5.84)
89	BSP	122 (43.73)	INC	83 (29.75)	39 (13.98)	BJP	66 (23.66)	8 (2.87)
90	BJP	246 (48.43)	INC	217 (42.72)	29 (5.71)	BSP	25 (4.92)	20 (3.94)
91	INC	384 (48.48)	BJP	372 (46.97)	12 (1.51)	BSP	23 (2.9)	13 (1.64)
92	INC	170 (46.32)	BJP	122 (33.24)	48 (13.08)	BSP	31 (8.45)	44 (11.99)
93	INC	219 (55.03)	BJP	157 (39.45)	62 (15.58)	IND (DS)	4 (1.01)	18 (4.52)
94	INC	335 (66.87)	BJP	103 (20.56)	232 (46.31)	BSP	40 (7.98)	23 (4.59)
95	INC	214 (43.32)	BJP	202 (40.89)	12 (2.43)	BSP	66 (13.36)	12 (2.43)
96	INC	176 (55.7)	BJP	138 (43.67)	38 (12.03)	BSP	1 (0.32)	1 (0.32)
97	BJP	217 (39.67)	INC	148 (27.06)	69 (12.61)	BSP	130 (23.77)	52 (9.51)
98	BJP	271 (58.66)	INC	132 (28.57)	139 (30.09)	BSP	26 (5.63)	33 (7.14)
99	INC	203 (51.79)	BJP	138 (35.2)	65 (16.59)	BSP	34 (8.67)	17 (4.34)

Contd....

Socio-Economic Amenities - Rural

Access to Education Facilities

Particulars	Number of Village (% of Population)				
	Available	Not Available	If Not Available (Distance of Nearest Facility)		
			A	B	C
Govt. Primary School	199 (100)	6 (0)	6 (0)	0 (0)	0 (0)
Private Primary School	27 (28)	178 (72)	0 (0)	0 (0)	0 (0)
Govt. Middle School	137 (86)	68 (14)	54 (11)	8 (2)	2 (1)
Private Middle School	21 (26)	184 (74)	0 (0)	0 (0)	0 (0)
Govt. Secondary School	34 (35)	171 (65)	56 (18)	56 (21)	10 (4)
Private Secondary School	15 (18)	190 (82)	16 (5)	11 (6)	2 (1)
Govt. Senior Secondary School	22 (23)	183 (77)	29 (11)	49 (21)	58 (23)
Private Senior Secondary School	12 (11)	193 (89)	14 (4)	9 (6)	3 (1)
Govt. Arts and Science Degree College	1 (1)	204 (99)	12 (5)	34 (16)	112 (56)
Private Arts and Science Degree College	2 (1)	203 (99)	0 (0)	0 (0)	0 (0)
Govt. Engineering College	0 (0)	205 (100)	0 (0)	0 (0)	173 (86)
Private Engineering College	1 (0)	204 (100)	0 (0)	0 (0)	7 (2)
Govt. Medicine College	0 (0)	205 (100)	0 (0)	0 (0)	163 (79)
Private Medicine College	0 (0)	205 (100)	0 (0)	0 (0)	0 (0)
Govt. Management Institute	0 (0)	205 (100)	0 (0)	0 (0)	156 (74)
Private Management Institute	0 (0)	205 (100)	0 (0)	0 (0)	4 (1)
Govt. Polytechnic	0 (0)	205 (100)	3 (1)	21 (14)	181 (85)
Private Polytechnic	0 (0)	205 (100)	0 (0)	0 (0)	0 (0)
Govt. Vocational Training School/ITI	2 (5)	203 (95)	8 (3)	31 (17)	163 (75)
Private Vocational Training School/ITI	0 (0)	205 (100)	0 (0)	0 (0)	0 (0)
Govt. Non Formal Training Centre	0 (0)	205 (100)	7 (3)	29 (16)	169 (82)
Private Non Formal Training Centre	0 (0)	205 (100)	0 (0)	0 (0)	0 (0)
Govt. School For Disabled	0 (0)	205 (100)	0 (0)	0 (0)	112 (56)
Private School For Disabled	0 (0)	205 (100)	0 (0)	0 (0)	3 (1)
Government Others	0 (0)	205 (100)	0 (0)	1 (0)	18 (10)
Private Others	0 (0)	205 (100)	0 (0)	0 (0)	0 (0)

Note : Distance A : Less than 5 km; B : Between 5-10 km; C : 10+ km.; Source : Data Analysis is based on 2011 Census.

DISCLAIMER

The Terms of Use and Disclaimer of Datanet India Private Limited (hereinafter referred to as "Datanet") for use of this analysis report of **Ater Assembly Constituency (Ater Vidhan Sabha)** :-

1. **Assembly Factbook™** is a Registered Trade Mark owned by Datanet.
2. All the maps are sketched and graphical representation only and have not been drawn to the scale and also not to represent the actual geographical area or boundary of the unit.
3. The data for the aforesaid analysis is based on authentic sources and has been culled from the various publications of Census, CSO and NSSO for district and block level data, various central and state government departments, Central & State Elections Commissions and the concerned Returning Officers' releases, Electoral Rolls, Election results and allied publications, internal assessment, surveys, estimates and analysis. Therefore, certain adjustment of data at micro level may have been done to arrive closer to the macro data.
4. Data have been provided on an "As Is" and "As AVAILABLE" basis
5. The colours shown in the maps or diagram and charts of a particular party, alliance or AC are indicative and do not represent them.
6. This publication which includes maps, sheets, graphs and data would be the property under copyright of Datanet only. The user may use these for its internal study, analysis and research purposes. It's public display, re-selling or any commercial uses by the user are not allowed.
7. Datanet has taken due care and caution in compilation and processing of data and allied information, but does not guarantee the accuracy, adequacy or completeness of any information/analysis and will be not responsible for any errors or omissions or for the results obtained from the use of such information/analysis.
8. All the contents for the publication have been culled from various authentic sources and Datanet reasonably believes such sources to be reliable, but does not make any representations, express or implied as to the accuracy or fitness of use of such information. The information or contents of the information/analysis do not constitute advice and should not be relied upon in making (or refraining from making) any decision. Any reliance placed upon the information provided by Datanet is the sole responsibility and strictly at the user's risk.
9. In no event will Datanet be liable for any damages (including, without limitation, damages for loss of business projects, or loss of profits) arising in contract, tort or otherwise from the use of or inability to use any of its contents, or from any action taken (or refrained from being taken) as a result of using the analysis or any of its contents. Datanet its directors, owners, editors, officials, employees, distributor and agents or any associate will not be liable for any errors in the information contained or any consequences arising from the use of the contents of the provided information/analysis.
10. If any provision of these terms and conditions is held invalid or illegal or unenforceable for any reason by any court of competent jurisdiction, such provision shall be severed and the remainder of provisions of the terms and conditions shall continue in full force and effect as if the Term of Use had been executed with the invalid, illegal or unenforceable provision eliminated.
11. If there are any discrepancies in the information provided, please bring it to attention of Datanet for suitable rectification measures.

**Buy Online This Complete Book At
Datanet India eBooks Store**

www.indiastatpublications.com

or go directly at

[http://www.indiastatpublications.com/
Assembly_factbook/Madhya_Pradesh/Bhind/ Ater](http://www.indiastatpublications.com/Assembly_factbook/Madhya_Pradesh/Bhind/Ater)

 **india**stat**elections**

