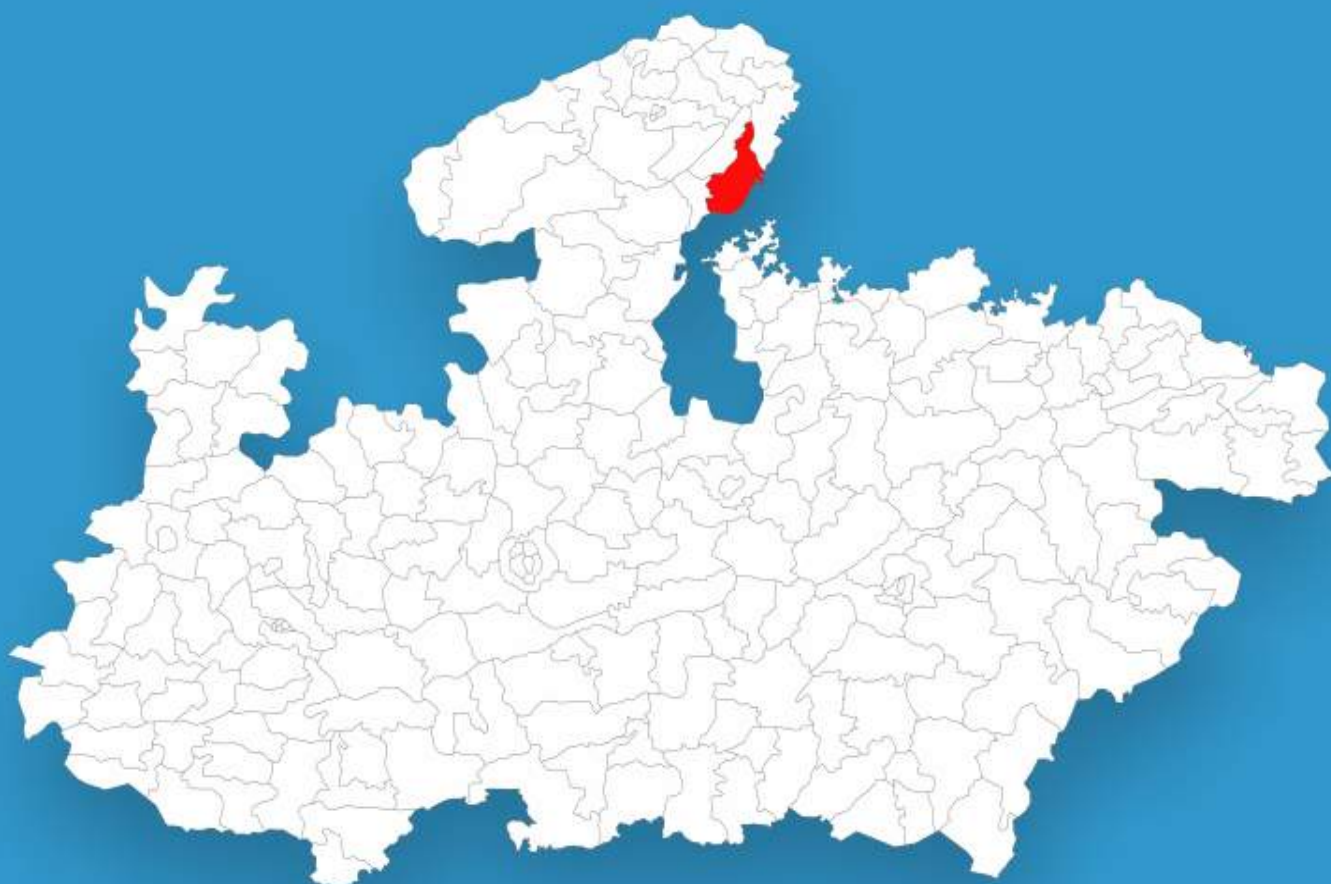




Madhya Pradesh

Assembly Factbook™

Bhander Assembly Constituency



Key Electoral Data of Bhander
Assembly Constituency (Vidhan Sabha)

Madhya Pradesh

Assembly Factbook™

Bhandar Assembly Constituency



Bhandar Vidhan Sabha

Editor & Director

Dr. R.K. Thukral

Research Editor

Dr. Shafeeq Rahman

Compiled, Researched and Published by Datanet India Pvt. Ltd.

D-100, 1st Floor,

Okhla Industrial Area, Phase-I,
New Delhi- 110020.

Ph.: 91-11- 43580781-84

Email : support@indiastatpublications.com

Website : www.indiastatelections.com

Online Book Store :

www.indiastatpublications.com

Report No. : AFB/MP-021-0624

ISBN : 978-93-87165-20-5

First Edition : January, 2018

Seventh Updated Edition : June, 2024

Price : Rs. 11500/-

US\$ 310

© Datanet India Pvt. Ltd.

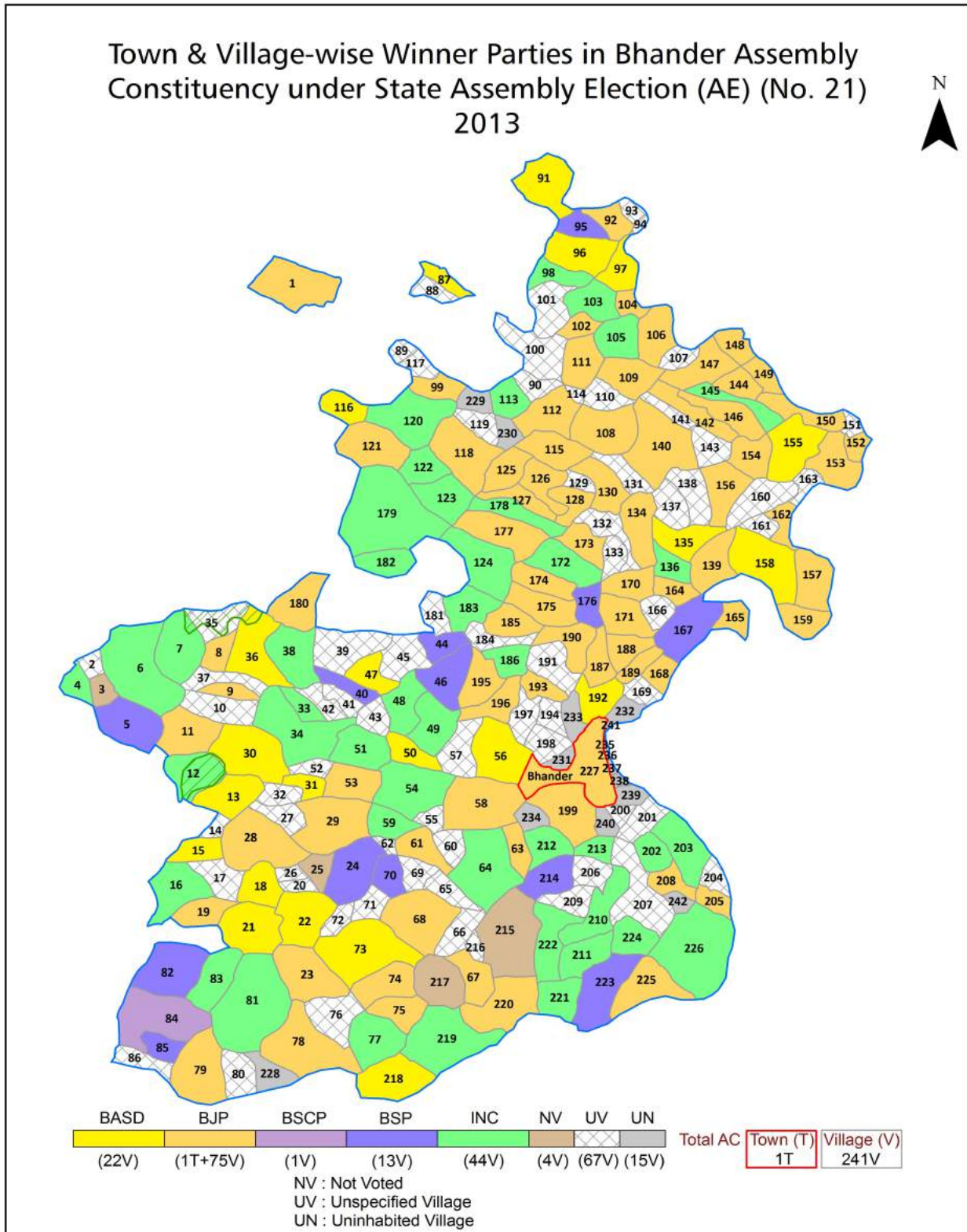
All rights reserved. No part of this book may be reproduced, stored in a retrieval system or transmitted in any form or by any means, mechanical photocopying, photographing, scanning, recording or otherwise without the prior written permission of the publisher. Please refer to Disclaimer at page no. 206 for the use of this publication.

Printed in India

Contents

No.	Particulars	Page No.
	Introduction	
1	Assembly Constituency - (Vidhan Sabha) at a Glance Features of Assembly as per Delimitation Commission of India (2008)	1-2
	Location and Political Maps	
2	Location Map Boundaries of Assembly Constituency - (Vidhan Sabha in District Boundaries of Assembly Constituency under Parliamentary Constituency - (Lok Sabha) Town & Village-wise Winner Parties- 2024, 2023, 2019, 2018, 2014, 2013, 2009 and 2008	3-11
	Administrative Setup (2011)	
3	District Sub-district Towns Villages Inhabited Villages Uninhabited Villages Village Panchayat Intermediate Panchayat	12-23
	Demographics (2011)	
4	Population Households Rural/Urban Population Towns and Villages by Population Size Sex Ratio (Total & 0-6 Years) Religious Population Social Population Literacy Rate	24-25
	Electoral Features	
5	Important Dates of Last Elections Held Electors by Gender Service Electors Voters Voters Turnout Polling Stations & Average Number of Electors per Polling Station Electors by Age Group Present Elected Representatives	26-31
	Historical Summary Election Results	
6	Vote Share of Major Parties Winning Margin (Number & Percentage Polarity of Parties Summary Result of Assembly Segment of Parliamentary Elections 2024, 2019, 2014, 2009, 2004 and 1999 Summary Result of Assembly Elections 2023, 2018, 2013, 2008, 2003, 1998, 1993, 1990, 1985, 1980, 1977, 1972, 1967 and 1962	32-53
	Polling Station Level Election Results	
7	Name and Number of Polling Station 2024, 2023, 2019, 2018, 2014, 2013, 2009 and 2008 Polling Station-wise Electors, Voters & Voters Turnout 2024, 2023, 2019, 2018, 2014, 2013, 2009 and 2008 Polling Station wise Elections Results 2024, 2023, 2019, 2018, 2014, 2013, 2009 and 2008	54-185
	Share of Assembly Constituency	
8	Share of Assembly Constituency - (Vidhan Sabha) in State, District and Parliamentary Constituency - (Lok Sabha)	186
	Socio-Economic Amenities (2011)	
9	Access to Administrative Units Agricultural, Manufacturing and Industrial Commodities Demographic Indicators Education Health & Manpower Drinking Water Supply Sanitation Entertainment and Recreations Infrastructure Power Food Allocation Distribution and Marketing of Agriculture Commodities Infrastructure Transport and Road Infrastructure Communication Banking and Financial Services Land Use Irrigation Source	188-201
10	Abbreviation & Sources	203-204
11	Disclaimer	206

Location & Political Map



Administrative Setup

List of Village Panchayat & Intermediate Panchayat (Block) Name - 2011

Village Name	Village Panchayat Name	Intermediate Panchayat Name
Porsa	Porsa	Bhander
Pura Bilheti	Sadka	Bhander
Pura Daboh	Puradaboh	Bhander
Puranpura	Puradaboh	Bhander
Pyawal	Piyawal	Bhander
Radhapur	Radhapur	Datia
Raduapura	Letra	Datia
Rajora	Kuretha	Datia
Rakhra	Rakhra	Bhander
Ramgarh	Barana	Bhander
Ramner	Ramner	Bhander
Rampura	Kutuoli	Bhander
Ahroni	Ahroni	Bhander
Ahrora	Seora	Bhander
Raon	Chiroli	Datia
Richhar	Richhar	Datia
Ajitpura	Ajitpura	Bhander
Akola	Akola	Datia
Richhoura	Richora	Bhander
Sabdulpur	Khiriyaaghounghu	Datia
Ansuli	Asuli	Bhander
Aser	Pathara	Datia
Sadka	Sadka	Bhander
Sadwara	Sadwara	Datia
Astot/ (Astot-81)	Astot	Bhander
Atari Kheda	Berach	Bhander
Sahjora	Ajitpura	Bhander
Sakatpura	Bilhati	Bhander
Bad Kachhari	Windwa	Bhander

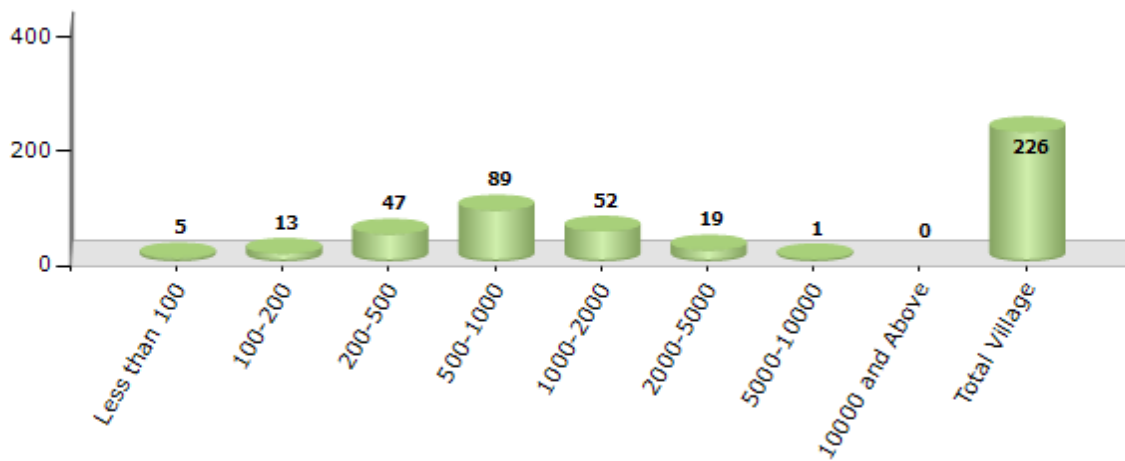
Contd....

Demographics

Number of Villages by Population Size - 2011

Less than 100	100-200	200-500	500-1000	1000-2000	2000-5000	5000-10000	10000 and Above	Total Village
5	13	47	89	52	19	1	0	226

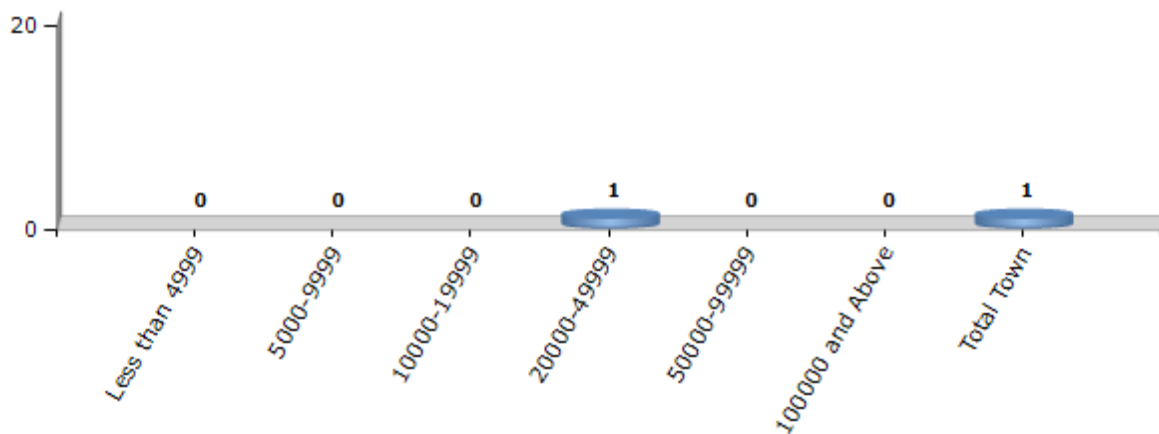
Number of Villages by Population Size - 2011



Number of Towns by Population Size - 2011

Less than 4999	5000-9999	10000-19999	20000-49999	50000-99999	100000 and Above	Total Town
0	0	0	1	0	0	1

Number of Towns by Population Size - 2011

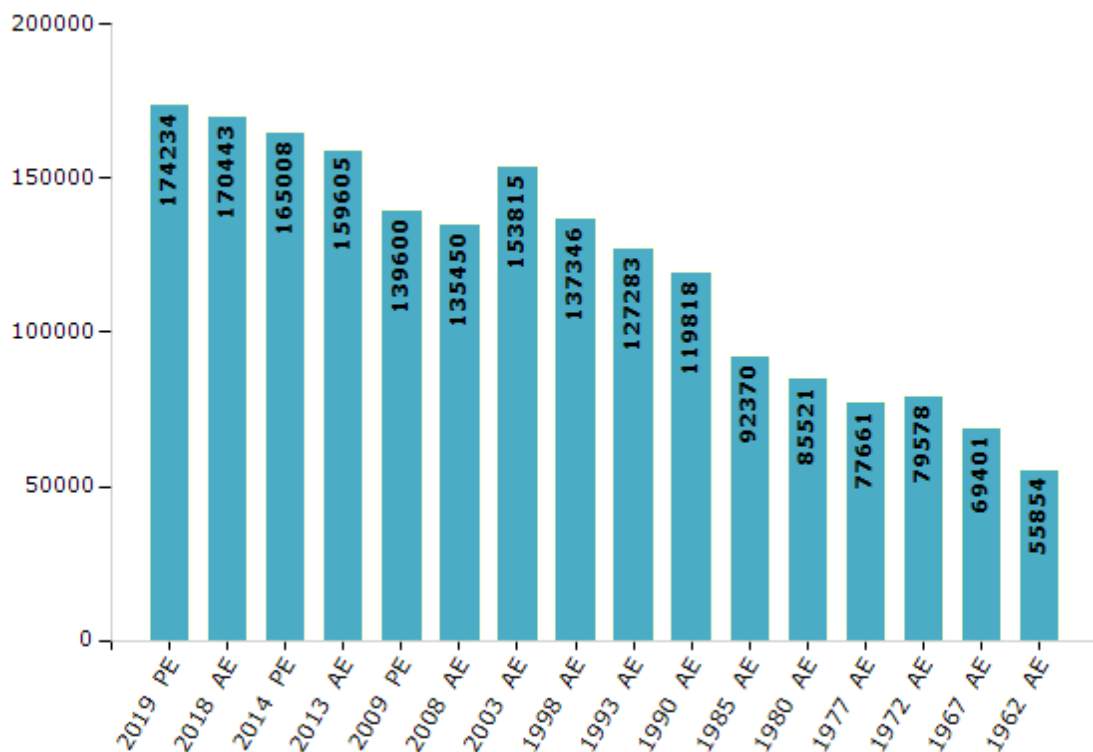


Electoral Features

Electors by Male & Female

Year	Male	Female	Others	Total	Year	Male	Female	Others	Total
2019 PE	93341	80886	7	174234	1993 AE	68504	58779	-	127283
2018 AE	91496	78941	6	170443	1990 AE	62000	57818	-	119818
2014 PE	89009	75991	8	165008	1985 AE	48415	43955	-	92370
2013 AE	86210	73395	0	159605	1980 AE	41609	43912	-	85521
2009 PE	74881	64719	-	139600	1977 AE	39635	38026	-	77661
2008 AE	72302	63148	-	135450	1972 AE	40333	39245	-	79578
2004 PE	-	-	-	-	1967 AE	-	-	-	69401
2003 AE	82716	71099	-	153815	1962 AE	-	-	-	55854
1999 PE	-	-	-	-	1957 AE	-	-	-	-
1998 AE	74353	62993	-	137346	1952 AE	-	-	-	-

Number of Electors

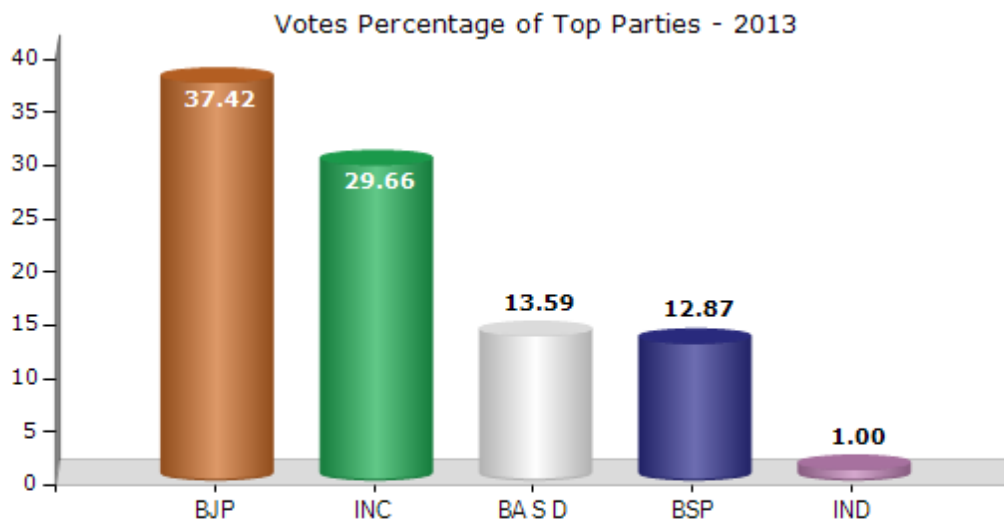


Note : AE : Assembly Election, PE : Assembly Segment of Parliamentary Election

Historical Summary Election Results

Summary Result of Assembly Election - 2013

Candidate Name	Party	Votes	Votes %
Ghanshyam Pironiya	BJP	36878	37.42
Arun Kumar (Annu Bharti)	INC	29227	29.66
Phool Singh Baraiya	BA S D	13389	13.59
Arvind Kumar Boudh Advocate Palinoor	BSP	12686	12.87
Mohan Lal Ahirwar	IND	988	1
Raghvendra Singh Dohre (Raju)	NCP	704	0.71
Sooraj Singh Jatav	IND	688	0.7
Ram Pal Ahirwar	BSCP	675	0.68
Ragunath	IND	635	0.64
Jagat Singh	RSMD	559	0.57
Dr. Naresh Dhanuk	SP	382	0.39
Murat Singh	IND	243	0.25
	NOTA	1494	1.52



Polling Station Level Election Results

Number and Name of Polling Stations (PS) (2018)

Number of Polling Stations	Name of Polling Stations	Number of Polling Stations	Name of Polling Stations
1	Sha Ma Vi Bhavan Sentharee	22	Sha Pra Vi Bhavan Chandanee
2	Govt. Pr0 Bhavan Road Mohalla Sentharee	23	Sha Pra Vi Bhavan Hasanapur
3	Govt. Pra0 Vi0 Bhavan Sentharee	24	Sha Pra Vi Bhavan Ghanashyampur
4	Sha Pra Vi Bhavan Ansulee	25	Sha Pra Vi Bhavan Sojana
5	Sha Pra Vi Bhavan Porasa	26	Sha Pra Vi Bhavan Gudaha
6	Govt. Ma0 Vi0 Bhavan Porasa	27	Sha U Ma Vi Bhavan Khiriyalam
7	Sha Pra Vi Bhavan Atirikt Kaksha Mahadua	28	Sha Pra Vi Bhavan Vindava
8	Sha Ma Vi Bhavan Joree	29	Sha Pra Vi Bhavan Sakatapura
9	Sha Pra Vi Bhavan Ganeshapura	30	Sha Pra Vi Bhavan Bilhetee
10	Sha Pra Vi Bhavan Baisora	31	Sha Pra Vi Bhavan Bhedapura
11	Sha Pra Vi Bhavan Bodar	32	Sha Pra Vi Bhavan Toree
12	Sha Ma Vi Bhavan Udee	33	Panchayat Bhawan Ramaner
13	Sha Pra Vi Bhavan Rakhara	34	Sha Pra Vi Bhavan Salon Bee
14	Sha Pra Vi Bhavan Puradaboha	35	S0Ma. Pathshala Seguva B
15	Sha Pra Vi Bhavan Padareekalan	36	Panchayat Bhavan Salon Bee
16	Sha Pra Vi Bhavan Talaganv	37	Govt. Pra0 Vi0 Salon B Bhag 2
17	Govt. Ma. Vi. Bhavan Talgawan Bhag 2	38	Sha0 Pra0 Vi0 Bhavan Syora
18	Gov. Ma. Vi. Bhavan Talgawan	39	Sha Ma Vi Bhavan Karra
19	Sha Pra Vi Bhavan Dhaund	40	Sha Pra Vi Bhavan Noguwan
20	Sha Ma Vi Bhavan Sohan	41	Govt. Pra0 Bhavan Malouaa
21	Govt. Pra0 Vi0 Bhavan Sohan	42	Sha Pra Vi Bhavan Aharaunee

Contd....

Polling Station Level Election Results

Polling Station-wise Votes Secured by Overall Top Five Parties in Bhander Assembly in Assembly Election (AE) under Bhind Parliamentary Constituency in Madhya Pradesh (2018)

Number of Polling Station	Winner - Raksha Santram Saroniya (INC)	Runner-up - Rajni Prajapati (BJP)	3rd - Smt. Kiran Bala (BSP)	4th - Narayan Singh (Babuji) (BASD)	5th - Karan Singh (BSCP)	NOTA	Other	Total Votes Secured
36	140	299	4	1	7	3	18	472
37	128	225	5	0	0	8	9	375
38	316	80	11	17	5	14	19	462
39	309	82	13	20	7	6	27	464
40	223	159	6	43	2	7	34	474
41	187	149	5	1	5	1	8	356
42	565	127	20	40	10	7	19	788
43	408	71	15	32	7	4	24	561
44	617	160	14	2	10	15	25	843
45	335	196	13	6	1	9	20	580
46	355	100	13	3	11	4	15	501
47	283	134	2	2	3	17	15	456
48	353	49	9	16	3	2	13	445
49	422	94	2	3	3	2	14	540
50	261	68	4	8	4	7	11	363
51	277	112	5	1	6	4	10	415
52	506	84	8	2	7	4	11	622
53	375	142	3	4	1	4	10	539
54	340	141	7	1	4	11	19	523
55	338	38	7	0	10	10	18	421
56	252	45	6	1	5	4	12	325
57	154	151	1	2	2	1	7	318
58	170	110	12	4	2	6	10	314
59	130	219	4	0	2	7	10	372
60	250	213	3	8	2	1	10	487
61	183	257	6	7	1	7	19	480
62	194	151	3	0	8	5	11	372
63	213	142	2	1	1	4	13	376
64	216	87	0	0	2	3	42	350
65	263	200	4	2	1	6	26	502
66	166	259	4	3	5	6	150	593
67	343	131	14	5	8	5	119	625
68	357	361	15	9	6	9	57	814
69	111	152	10	37	0	3	12	325
70	344	82	82	57	4	10	28	607

Contd....

Polling Station Level Election Results

Winner, Runner-up and 3rd Party Position & Winning Margin According to Polling Stations in Bhander Assembly in Assembly Election (AE) under Bhind Parliamentary Constituency in Madhya Pradesh (2018)

Polling Station Number	Winner Party	Winner Votes (%)	Runner-up Party	Runner-up Votes (%)	Winning Margin Votes (%)	Third Party	Third Party Votes (%)	Other Votes (%)
67	INC	343 (54.88)	BJP	131 (20.96)	212 (33.92)	SJVP	110 (17.6)	41 (6.56)
68	BJP	361 (44.35)	INC	357 (43.86)	4 (0.49)	SJVP	33 (4.05)	63 (7.74)
69	BJP	152 (46.77)	INC	111 (34.15)	41 (12.62)	BASD	37 (11.38)	25 (7.69)
70	INC	344 (56.67)	BJP	82 (13.51)	262 (43.16)	BSP	82 (13.51)	99 (16.31)
71	INC	238 (45.68)	BJP	210 (40.31)	28 (5.37)	BASD	18 (3.45)	55 (10.56)
72	BJP	212 (46.8)	INC	191 (42.16)	21 (4.64)	BASD	26 (5.74)	24 (5.3)
73	INC	560 (81.4)	BJP	64 (9.3)	496 (72.1)	SJVP	30 (4.36)	34 (4.94)
74	INC	271 (52.72)	BJP	190 (36.96)	81 (15.76)	BSP	12 (2.33)	41 (7.98)
75	BJP	156 (47.13)	INC	151 (45.62)	5 (1.51)	BSP	7 (2.11)	17 (5.14)
76	INC	347 (61.09)	BJP	186 (32.75)	161 (28.34)	BSP	9 (1.58)	26 (4.58)
77	INC	144 (60)	BJP	82 (34.17)	62 (25.83)	BASD	3 (1.25)	11 (4.58)
78	INC	264 (75)	BJP	62 (17.61)	202 (57.39)	BSP	7 (1.99)	19 (5.4)
79	INC	241 (74.38)	BJP	33 (10.19)	208 (64.19)	BASD	21 (6.48)	29 (8.95)
80	INC	539 (62.38)	BJP	222 (25.69)	317 (36.69)	BSP	46 (5.32)	57 (6.6)
81	INC	231 (64.89)	BJP	111 (31.18)	120 (33.71)	BSP	4 (1.12)	10 (2.81)
82	INC	377 (74.21)	BJP	83 (16.34)	294 (57.87)	BSCP	12 (2.36)	36 (7.09)
83	INC	401 (78.63)	BJP	82 (16.08)	319 (62.55)	BSP	6 (1.18)	21 (4.12)
84	INC	181 (76.69)	BJP	27 (11.44)	154 (65.25)	BASD	7 (2.97)	21 (8.9)
85	INC	475 (66.34)	BJP	194 (27.09)	281 (39.25)	BSP	18 (2.51)	29 (4.05)
86	INC	213 (86.59)	BJP	24 (9.76)	189 (76.83)	BSP	4 (1.63)	5 (2.03)
87	INC	427 (88.41)	BJP	36 (7.45)	391 (80.96)	BSCP	6 (1.24)	14 (2.9)
88	INC	216 (49.43)	BASD	89 (20.37)	127 (29.06)	BJP	63 (14.42)	69 (15.79)
89	INC	224 (45.9)	BJP	156 (31.97)	68 (13.93)	BSP	77 (15.78)	31 (6.35)
90	INC	504 (66.23)	BJP	230 (30.22)	274 (36.01)	IND (UKP)	5 (0.66)	22 (2.89)
91	INC	189 (50.4)	BJP	139 (37.07)	50 (13.33)	BASD	17 (4.53)	30 (8)
92	INC	171 (49.42)	BJP	143 (41.33)	28 (8.09)	BASD	13 (3.76)	19 (5.49)
93	INC	176 (46.44)	BJP	155 (40.9)	21 (5.54)	BSP	19 (5.01)	29 (7.65)
94	INC	164 (56.55)	BJP	110 (37.93)	54 (18.62)	BASD	8 (2.76)	8 (2.76)
95	INC	437 (64.55)	BJP	130 (19.2)	307 (45.35)	BSP	70 (10.34)	40 (5.91)
96	INC	458 (84.5)	BJP	65 (11.99)	393 (72.51)	BSP	7 (1.29)	12 (2.21)
97	INC	411 (86.71)	BJP	40 (8.44)	371 (78.27)	BSCP	6 (1.27)	17 (3.59)
98	INC	344 (80)	BJP	39 (9.07)	305 (70.93)	BSP	16 (3.72)	31 (7.21)
99	INC	543 (83.8)	BJP	40 (6.17)	503 (77.63)	IND (UKP)	15 (2.31)	50 (7.72)

Contd....

Socio-Economic Amenities - Rural

Access to Education Facilities

Particulars	Number of Village (% of Population)				
	Available	Not Available	If Not Available (Distance of Nearest Facility)		
			A	B	C
Govt. Primary School	218 (100)	8 (0)	4 (0)	0 (0)	1 (0)
Private Primary School	13 (16)	213 (84)	0 (0)	0 (0)	0 (0)
Govt. Middle School	130 (78)	96 (22)	66 (15)	14 (3)	6 (1)
Private Middle School	8 (9)	218 (91)	0 (0)	0 (0)	0 (0)
Govt. Secondary School	19 (23)	207 (77)	51 (18)	82 (31)	41 (14)
Private Secondary School	9 (11)	217 (89)	6 (2)	7 (2)	0 (0)
Govt. Senior Secondary School	9 (13)	217 (87)	24 (9)	68 (30)	90 (31)
Private Senior Secondary School	6 (9)	220 (91)	4 (2)	9 (4)	2 (0)
Govt. Arts and Science Degree College	0 (0)	226 (100)	2 (0)	29 (12)	152 (70)
Private Arts and Science Degree College	0 (0)	226 (100)	0 (0)	0 (0)	0 (0)
Govt. Engineering College	0 (0)	226 (100)	0 (0)	0 (0)	22 (10)
Private Engineering College	0 (0)	226 (100)	1 (0)	4 (3)	153 (69)
Govt. Medicine College	0 (0)	226 (100)	0 (0)	0 (0)	136 (58)
Private Medicine College	0 (0)	226 (100)	0 (0)	0 (0)	0 (0)
Govt. Management Institute	0 (0)	226 (100)	0 (0)	1 (0)	63 (26)
Private Management Institute	0 (0)	226 (100)	1 (0)	1 (1)	105 (51)
Govt. Polytechnic	0 (0)	226 (100)	0 (0)	7 (4)	219 (96)
Private Polytechnic	0 (0)	226 (100)	0 (0)	0 (0)	0 (0)
Govt. Vocational Training School/ITI	0 (0)	226 (100)	2 (0)	24 (9)	194 (88)
Private Vocational Training School/ITI	0 (0)	226 (100)	0 (0)	0 (0)	4 (2)
Govt. Non Formal Training Centre	0 (0)	226 (100)	0 (0)	6 (3)	217 (96)
Private Non Formal Training Centre	0 (0)	226 (100)	0 (0)	0 (0)	0 (0)
Govt. School For Disabled	0 (0)	226 (100)	1 (0)	1 (1)	116 (51)
Private School For Disabled	0 (0)	226 (100)	0 (0)	0 (0)	0 (0)
Government Others	0 (0)	226 (100)	0 (0)	7 (4)	219 (96)
Private Others	0 (0)	226 (100)	0 (0)	0 (0)	0 (0)

Note : Distance A : Less than 5 km; B : Between 5-10 km; C : 10+ km.; Source : Data Analysis is based on 2011 Census.

DISCLAIMER

The Terms of Use and Disclaimer of Datanet India Private Limited (hereinafter referred to as "Datanet") for use of this analysis report of **Bhander Assembly Constituency (Bhander Vidhan Sabha)** :-

1. **Assembly Factbook™** is a Registered Trade Mark owned by Datanet.
2. All the maps are sketched and graphical representation only and have not been drawn to the scale and also not to represent the actual geographical area or boundary of the unit.
3. The data for the aforesaid analysis is based on authentic sources and has been culled from the various publications of Census, CSO and NSSO for district and block level data, various central and state government departments, Central & State Elections Commissions and the concerned Returning Officers' releases, Electoral Rolls, Election results and allied publications, internal assessment, surveys, estimates and analysis. Therefore, certain adjustment of data at micro level may have been done to arrive closer to the macro data.
4. Data have been provided on an "As Is" and "As AVAILABLE" basis
5. The colours shown in the maps or diagram and charts of a particular party, alliance or AC are indicative and do not represent them.
6. This publication which includes maps, sheets, graphs and data would be the property under copyright of Datanet only. The user may use these for its internal study, analysis and research purposes. It's public display, re-selling or any commercial uses by the user are not allowed.
7. Datanet has taken due care and caution in compilation and processing of data and allied information, but does not guarantee the accuracy, adequacy or completeness of any information/analysis and will be not responsible for any errors or omissions or for the results obtained from the use of such information/analysis.
8. All the contents for the publication have been culled from various authentic sources and Datanet reasonably believes such sources to be reliable, but does not make any representations, express or implied as to the accuracy or fitness of use of such information. The information or contents of the information/analysis do not constitute advice and should not be relied upon in making (or refraining from making) any decision. Any reliance placed upon the information provided by Datanet is the sole responsibility and strictly at the user's risk.
9. In no event will Datanet be liable for any damages (including, without limitation, damages for loss of business projects, or loss of profits) arising in contract, tort or otherwise from the use of or inability to use any of its contents, or from any action taken (or refrained from being taken) as a result of using the analysis or any of its contents. Datanet its directors, owners, editors, officials, employees, distributor and agents or any associate will not be liable for any errors in the information contained or any consequences arising from the use of the contents of the provided information/analysis.
10. If any provision of these terms and conditions is held invalid or illegal or unenforceable for any reason by any court of competent jurisdiction, such provision shall be severed and the remainder of provisions of the terms and conditions shall continue in full force and effect as if the Term of Use had been executed with the invalid, illegal or unenforceable provision eliminated.
11. If there are any discrepancies in the information provided, please bring it to attention of Datanet for suitable rectification measures.

**Buy Online This Complete Book At
Datanet India eBooks Store**

www.indiastatpublications.com

or go directly at

[http://www.indiastatpublications.com/
Assembly_factbook/Madhya_Pradesh/Bhind/ Bhander](http://www.indiastatpublications.com/Assembly_factbook/Madhya_Pradesh/Bhind/Bhander)

 **india**stat**elections**

