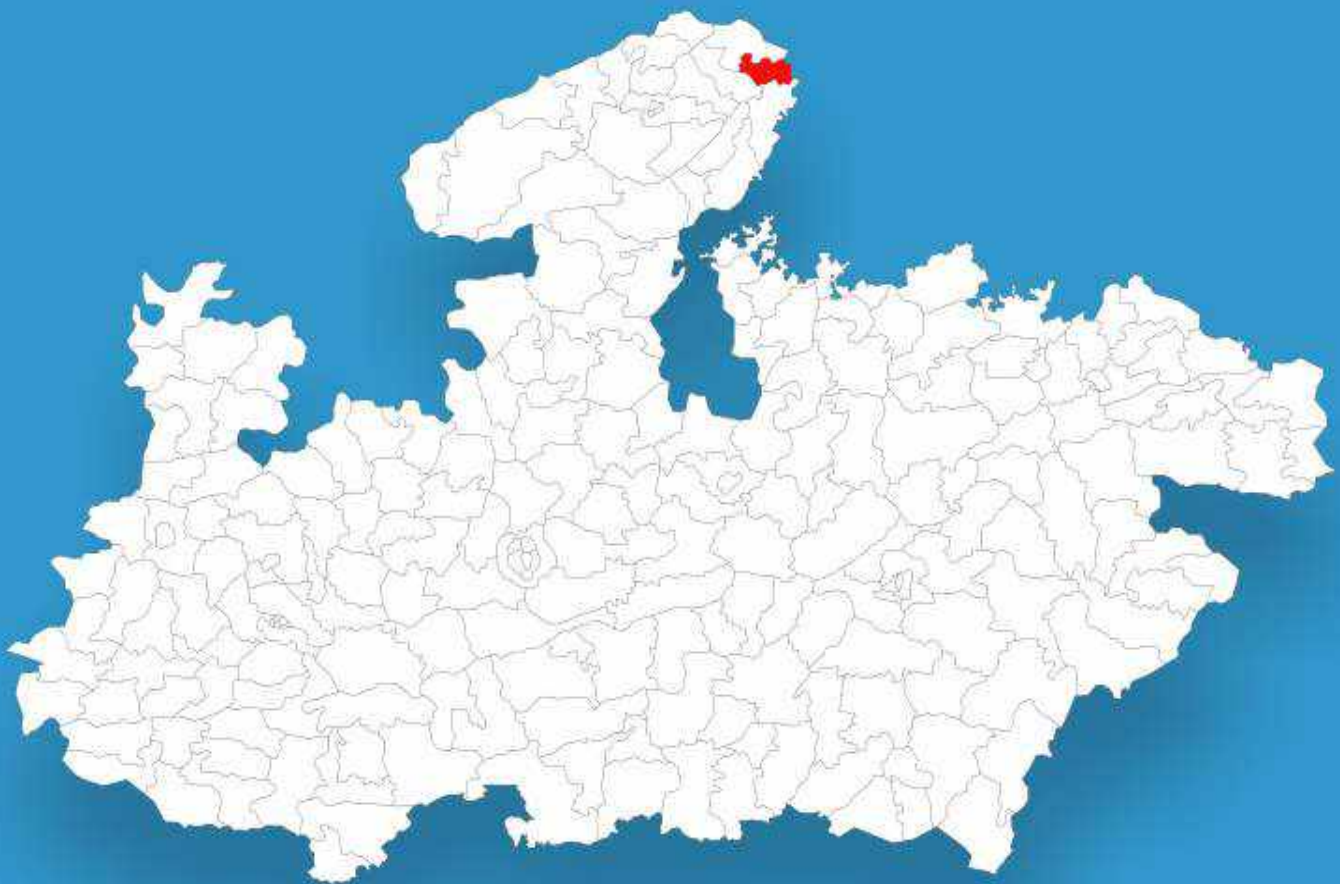




Madhya Pradesh

Assembly Factbook™

Bhind Assembly Constituency



Key Electoral Data of Bhind
Assembly Constituency (Vidhan Sabha)

Madhya Pradesh
Assembly FactbookTM

Bhind Assembly Constituency



Bhind Vidhan Sabha

Editor & Director

Dr. R.K. Thukral

Research Editor

Dr. Shafeeq Rahman

Compiled, Researched and Published by Datanet India Pvt. Ltd.

D-100, 1st Floor,

Okhla Industrial Area, Phase-I,
New Delhi- 110020.

Ph.: 91-11- 43580781-84

Email : support@indiastatpublications.com

Website : www.indiastatelections.com

Online Book Store :

www.indiastatpublications.com

Report No. : AFB/MP-010-0125

ISBN : 978-93-87165-22-9

First Edition : January, 2018

Eighth Updated Edition : January, 2025

Price : Rs. 11500/-

US\$ 310

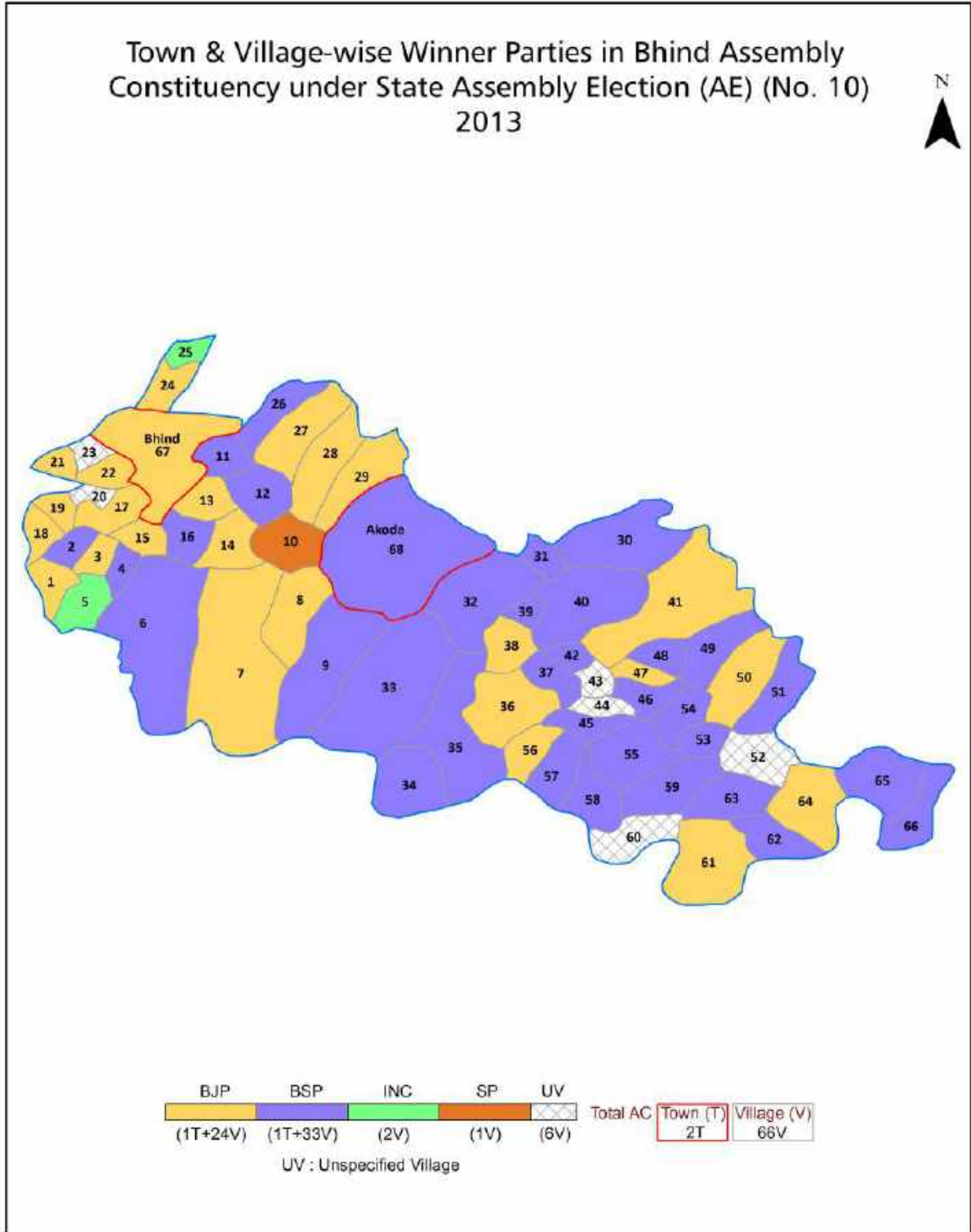
© Datanet India Pvt. Ltd.

All rights reserved. No part of this book may be reproduced, stored in a retrieval system or transmitted in any form or by any means, mechanical photocopying, photographing, scanning, recording or otherwise without the prior written permission of the publisher. Please refer to Disclaimer at page no. 219 for the use of this publication.

Printed in India

No.	Particulars	Page No.
	Introduction	
1	Assembly Constituency - (Vidhan Sabha) at a Glance Features of Assembly as per Delimitation Commission of India (2008)	1-2
	Location and Political Maps	
2	Location Map Boundaries of Assembly Constituency - (Vidhan Sabha in District Boundaries of Assembly Constituency under Parliamentary Constituency - (Lok Sabha) Town & Village-wise Winner Parties- 2024, 2023, 2019, 2018, 2014, 2013, 2009 and 2008	3-11
	Administrative Setup (2011)	
3	District Sub-district Towns Villages Inhabited Villages Uninhabited Villages Village Panchayat Intermediate Panchayat	12-15
	Demographics (2011)	
4	Population Households Rural/Urban Population Towns and Villages by Population Size Sex Ratio (Total & 0-6 Years) Religious Population Social Population Literacy Rate	16-17
	Electoral Features	
5	Important Dates of Last Elections Held Electors by Gender Service Electors Voters Voters Turnout Polling Stations & Average Number of Electors per Polling Station Electors by Age Group Present Elected Representatives	18-23
	Historical Summary Election Results	
6	Vote Share of Major Parties Winning Margin (Number & Percentage Polarity of Parties Summary Result of Assembly Segment of Parliamentary Elections 2024, 2019, 2014, 2009, 2004 and 1999 Summary Result of Assembly Elections 2023, 2018, 2013, 2008, 2003, 1998, 1993, 1990, 1985, 1980, 1977, 1972, 1967, 1962 and 1957	24-46
	Polling Station Level Election Results	
7	Name and Number of Polling Station 2024, 2023, 2019, 2018, 2014, 2013, 2009 and 2008 Polling Station-wise Electors, Voters & Voters Turnout 2024, 2023, 2019, 2018, 2014, 2013, 2009 and 2008 Polling Station wise Elections Results 2024, 2023, 2019, 2018, 2014, 2013, 2009 and 2008	47-198
	Share of Assembly Constituency	
8	Share of Assembly Constituency - (Vidhan Sabha) in State, District and Parliamentary Constituency - (Lok Sabha)	199
	Socio-Economic Amenities (2011)	
9	Access to Administrative Units Agricultural, Manufacturing and Industrial Commodities Demographic Indicators Education Health & Manpower Drinking Water Supply Sanitation Entertainment and Recreations Infrastructure Power Food Allocation Distribution and Marketing of Agriculture Commodities Infrastructure Transport and Road Infrastructure Communication Banking and Financial Services Land Use Irrigation Source	201-214
10	Abbreviation & Sources	216-217
11	Disclaimer	219

Location & Political Map



Administrative Setup

List of Village Panchayat & Intermediate Panchayat (Block) Name - 2011

Village Name	Village Panchayat Name	Intermediate Panchayat Name
Akaha	Ak Ha	Bhind
Atarsuma	Jampura	Bhind
Atarsuma	Atarsooma	Bhind
Babedi	Babedi	Bhind
Bajhai	Bajhayee	Bhind
Bara Khurd	Barakhurd	Bhind
Barakalan	Barakalan	Bhind
Behad Ki Jameh	Dungarpura	Bhind
Bhatmaspura	Bhatmaspura	Bhind
Bijpuri	Vijpuri	Bhind
Bilaw	Vilao	Bhind
Bilohara	Bilhora	Bhind
Biradhanpura	Virdhan Pura	Bhind
Bisalpura	Motipura	Bhind
Chandrapura	Keeratpura	Bhind
Chandupura	Chandupura	Bhind
Charthar	Charthar	Bhind
Daboha	Daboha	Bhind
Dhochara	Dhonchra	Bhind
Doongarpura	Dungarpura	Bhind
Dwar	Dwar	Bhind
Garhisita	Motipura	Bhind
Garhisultan	Gusing	Bhind
Gusseng	Gusing	Bhind
Harki Jameh	Haar Ki Jameh	Bhind
Hewadpura	Khadargu Ghaat	Bhind
Ishwari	Rampura	Bhind
Jakhmoli	Jakhmouli	Bhind
Jamana	Jamna	Bhind

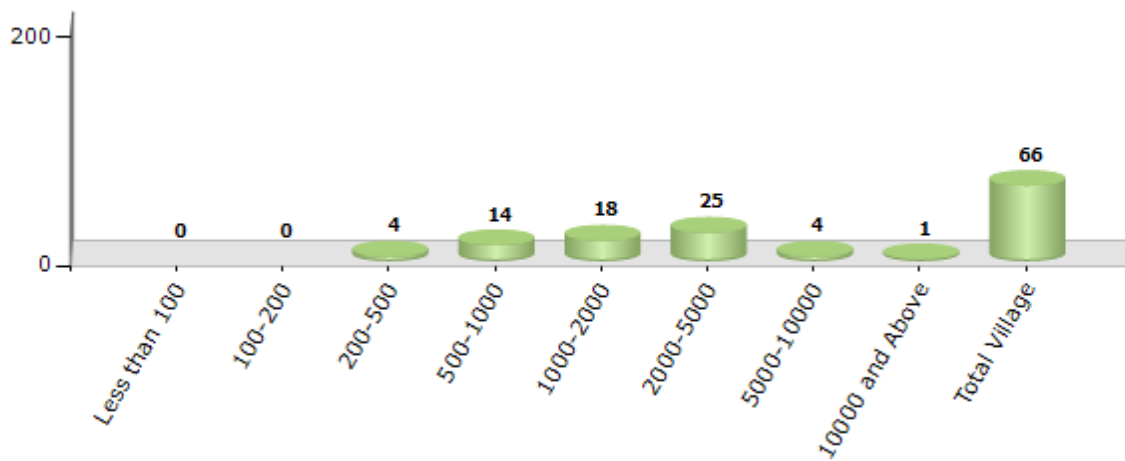
Contd....

Demographics

Number of Villages by Population Size - 2011

Less than 100	100-200	200-500	500-1000	1000-2000	2000-5000	5000-10000	10000 and Above	Total Village
0	0	4	14	18	25	4	1	66

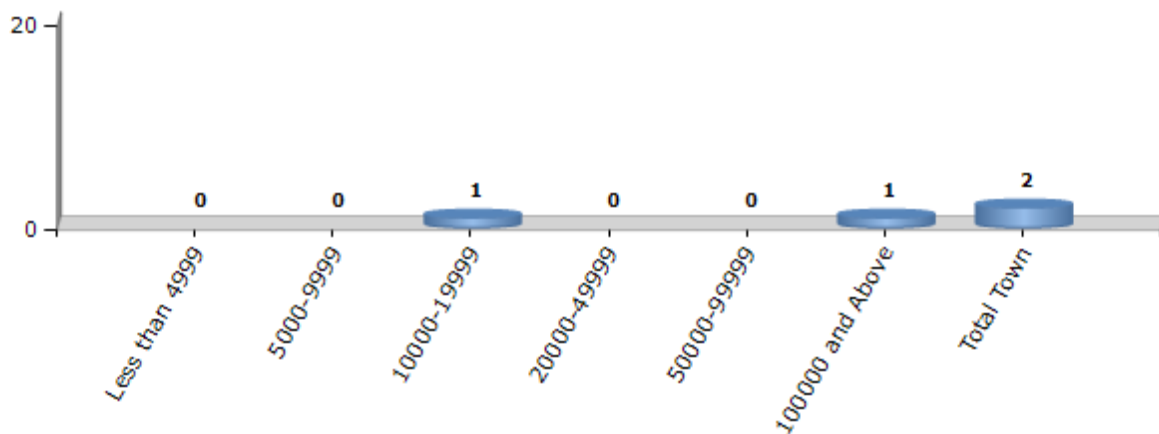
Number of Villages by Population Size - 2011



Number of Towns by Population Size - 2011

Less than 4999	5000-9999	10000-19999	20000-49999	50000-99999	100000 and Above	Total Town
0	0	1	0	0	1	2

Number of Towns by Population Size - 2011

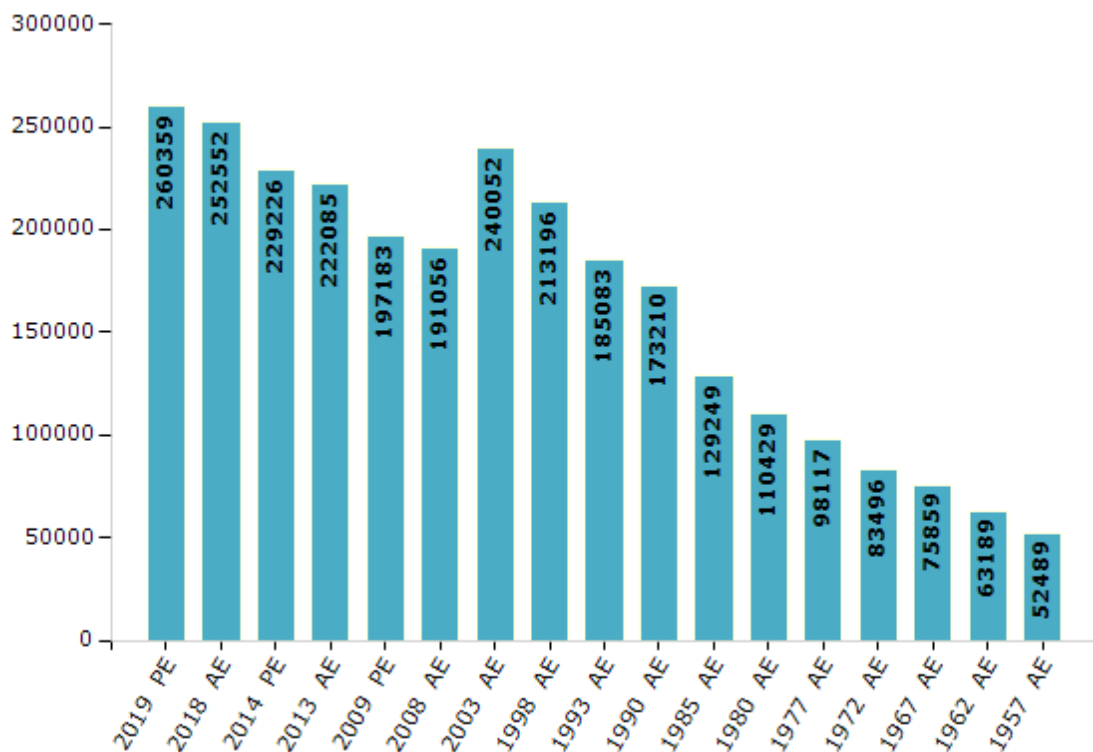


Electoral Features

Electors by Male & Female

Year	Male	Female	Others	Total	Year	Male	Female	Others	Total
2019 PE	143798	116556	5	260359	1993 AE	101034	84049	-	185083
2018 AE	140870	111678	4	252552	1990 AE	96971	76239	-	173210
2014 PE	128750	100476	0	229226	1985 AE	64985	64264	-	129249
2013 AE	124968	97117	0	222085	1980 AE	58264	52165	-	110429
2009 PE	109077	88106	-	197183	1977 AE	51860	46257	-	98117
2008 AE	105211	85845	-	191056	1972 AE	43998	39498	-	83496
2004 PE	-	-	-	-	1967 AE	-	-	-	75859
2003 AE	131529	108523	-	240052	1962 AE	-	-	-	63189
1999 PE	-	-	-	-	1957 AE	-	-	-	52489
1998 AE	117494	95702	-	213196	1952 AE	-	-	-	-

Number of Electors

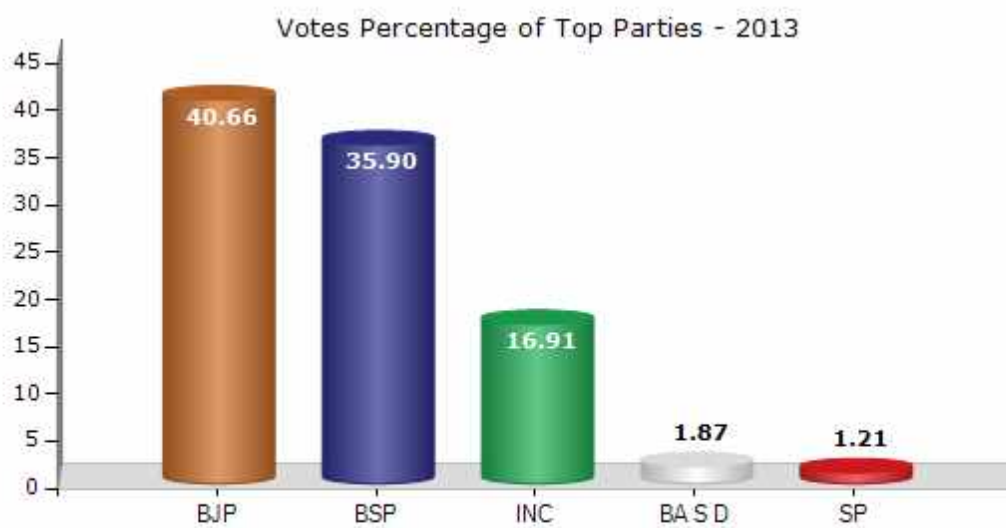


Note : AE : Assembly Election, PE : Assembly Segment of Parliamentary Election

Historical Summary Election Results

Summary Result of Assembly Election - 2013

Candidate Name	Party	Votes	Votes %
Narendra Singh Kushwah	BJP	51170	40.66
Sanjeev Singh (Sanju)	BSP	45177	35.9
Dr. Radheshyam Sharma (M.D)	INC	21281	16.91
Manoj Kumar Jain (Akoda Wale)	BA S D	2359	1.87
Kushwah Nayan Singh	SP	1523	1.21
Smt. Vidhya Tomar	IND	985	0.78
Rajesh Singh Bhadouriya	IND	626	0.5
Manish Sharma	IND	303	0.24
Neelesh Singh	IND	227	0.18
Rajendra Singh	IND	214	0.17
Ajay Sharma	IND	159	0.13
Suraj Rekha Tripathi	CPI(ML)(L)	155	0.12
Bheekam	IND	149	0.12
Vinod Sharma	ABGP	114	0.09
	NOTA	1416	1.13



Polling Station Level Election Results

Number and Name of Polling Stations (PS) (2018)

Number of Polling Stations	Name of Polling Stations	Number of Polling Stations	Name of Polling Stations
1	Primary School Atarasuma	22	Government Boys Primary School Akoda
2	Primary School Jamapura	23	Government Girls Primary School East Akoda
3	Primary School Extra Room Jampura	24	Government Girls Primary School West Part Akoda
4	Primary School Majara Kalyanapura	25	Middle School East Part Barakalan
5	Primary School Rachhedi	26	Middle Government Room Middle Part Barakalan
6	Primary School East Part Majara Moharsingh Ka Pura	27	Primary School West Part Barakalan
7	Panchayat Bhawan Vilhora	28	Govt. Middle School East Part Jamna
8	Middle School Kachongra	29	Govt. Middle School West Part Jamna
9	Middle School Room No 01 Majra Heeralal Ka Pura	30	Govt. Primary School Manpura
10	Middle School Room No 2 Mazra Heeralal Ka Pura	31	Govt. Middle Government Room Manpura
11	Primary School North Part Majra Roopsahay Ka Pura	32	Middle School East Part Charthar
12	Primary School South Part Majra Roopsahay Ka Pura	33	Middle Government Building Room No.3 Charthar
13	Primary School East Part Parsona	34	Middle School West Part Charthar
14	Primary School Parsona Pashachami	35	Primary School Village Ratnupura
15	Govt. Higher Secondary School Room No.6 Akoda	36	Post Office Room No 1 Ater Roda Bhind
16	Govt. Higher Secondary School Ati Room Akoda	37	Post Office Room No. 2 Ater Road Bhind
17	Government Higher Secondary School Akoda Room No.8	38	Post Office Room No. 3 Ater Road Bhind
18	Government Higher Secondary School Akoda New Building Room No,1	39	Post Office Room No.4 West Part Ater Road Bhind
19	Government Higher Secondary School Room No.9 Akoda	40	Jain Higher Secondary School Room No.8 East South Part
20	Govt. Higher Secondary School Room No. 10	41	Jain Higher Secondary School Room No.10 West South Part
21	Government Boys Middle School Akoda Ward	42	Jain College North Part Bhind

Contd....

Polling Station Level Election Results

Polling Station-wise Votes Secured by Overall Top Five Parties in Bhind Assembly in Assembly Election (AE) under Bhind Parliamentary Constituency in Madhya Pradesh (2018)

Number of Polling Station	Winner - Sanjeev Singh (Sanju) (BSP)	Runner-up - Chaudhary Rakesh Singh Chaturvedi (BJP)	3rd - Narendra Singh Kushwah (SP)	4th - Dr. Ramesh Dubey (INC)	5th - Chunnihal Prajapati (BMUP)	NOTA	Other	Total Votes Secured
36	126	160	194	43	1	1	19	544
37	172	101	76	35	7	3	40	434
38	250	212	113	55	2	1	14	647
39	56	130	87	31	0	0	7	311
40	40	89	130	41	0	2	20	322
41	127	187	120	39	1	2	28	504
42	105	243	68	39	0	4	12	471
43	157	152	72	27	0	2	7	417
44	192	231	87	45	0	6	9	570
45	369	101	23	7	3	1	67	571
46	253	98	54	7	1	3	28	444
47	353	121	61	14	5	7	34	595
48	247	86	22	13	0	1	8	377
49	236	144	53	32	1	5	20	491
50	173	202	266	34	3	0	42	720
51	163	120	198	48	1	5	16	551
52	167	214	89	48	0	1	17	536
53	193	225	73	52	1	5	8	557
54	70	126	77	52	0	4	13	342
55	47	108	80	34	0	5	9	283
56	136	171	145	75	1	2	9	539
57	165	109	81	23	1	6	15	400
58	339	49	46	68	5	0	15	522
59	290	150	88	32	3	2	21	586
60	161	188	112	53	0	2	10	526
61	134	95	60	59	0	1	3	352
62	143	117	62	33	1	4	16	376
63	168	82	69	27	2	4	5	357
64	158	71	86	20	0	2	9	346
65	123	177	159	23	0	1	9	492
66	191	120	124	8	2	4	24	473
67	86	107	114	38	3	1	4	353
68	168	212	99	64	1	5	6	555
69	193	158	53	48	1	3	22	478
70	142	170	36	33	1	0	9	391

Contd....

Polling Station Level Election Results

Winner, Runner-up and 3rd Party Position & Winning Margin According to Polling Stations in Bhind Assembly in Assembly Election (AE) under Bhind Parliamentary Constituency in Madhya Pradesh (2018)

Polling Station Number	Winner Party	Winner Votes (%)	Runner-up Party	Runner-up Votes (%)	Winning Margin Votes (%)	Third Party	Third Party Votes (%)	Other Votes (%)
67	SP	114 (32.29)	BJP	107 (30.31)	7 (1.98)	BSP	86 (24.36)	46 (13.03)
68	BJP	212 (38.2)	BSP	168 (30.27)	44 (7.93)	SP	99 (17.84)	76 (13.69)
69	BSP	193 (40.38)	BJP	158 (33.05)	35 (7.33)	SP	53 (11.09)	74 (15.48)
70	BJP	170 (43.48)	BSP	142 (36.32)	28 (7.16)	SP	36 (9.21)	43 (11)
71	BSP	171 (44.53)	BJP	118 (30.73)	53 (13.8)	SP	36 (9.38)	59 (15.36)
72	BSP	343 (67.92)	BJP	70 (13.86)	273 (54.06)	SP	40 (7.92)	52 (10.3)
73	BSP	296 (62.45)	BJP	77 (16.24)	219 (46.21)	SP	49 (10.34)	52 (10.97)
74	BSP	273 (59.35)	SP	60 (13.04)	213 (46.31)	BJP	59 (12.83)	68 (14.78)
75	BSP	510 (66.23)	BJP	112 (14.55)	398 (51.68)	SP	55 (7.14)	93 (12.08)
76	BSP	369 (57.12)	BJP	115 (17.8)	254 (39.32)	INC	72 (11.15)	90 (13.93)
77	BSP	295 (62.5)	BJP	75 (15.89)	220 (46.61)	SP	41 (8.69)	61 (12.92)
78	BSP	336 (69.14)	BJP	62 (12.76)	274 (56.38)	INC	40 (8.23)	48 (9.88)
79	BSP	453 (64.99)	SP	81 (11.62)	372 (53.37)	BJP	73 (10.47)	90 (12.91)
80	BSP	101 (46.12)	BJP	55 (25.11)	46 (21.01)	SP	38 (17.35)	25 (11.42)
81	BSP	369 (76.88)	INC	39 (8.13)	330 (68.75)	BJP	31 (6.46)	41 (8.54)
82	BSP	393 (59.19)	BJP	127 (19.13)	266 (40.06)	SP	60 (9.04)	84 (12.65)
83	BSP	248 (74.25)	SP	31 (9.28)	217 (64.97)	BJP	26 (7.78)	29 (8.68)
84	BSP	220 (41.9)	BJP	135 (25.71)	85 (16.19)	SP	97 (18.48)	73 (13.9)
85	BSP	233 (45.78)	BJP	120 (23.58)	113 (22.2)	SP	95 (18.66)	61 (11.98)
86	BSP	342 (60.32)	BJP	101 (17.81)	241 (42.51)	SP	70 (12.35)	54 (9.52)
87	BSP	214 (37.88)	BJP	162 (28.67)	52 (9.21)	SP	130 (23.01)	59 (10.44)
88	BSP	200 (32.68)	BJP	180 (29.41)	20 (3.27)	SP	141 (23.04)	91 (14.87)
89	BSP	295 (57.39)	BJP	98 (19.07)	197 (38.32)	SP	77 (14.98)	44 (8.56)
90	BSP	290 (40.56)	BJP	211 (29.51)	79 (11.05)	SP	139 (19.44)	75 (10.49)
91	BSP	219 (48.45)	BJP	118 (26.11)	101 (22.34)	SP	75 (16.59)	40 (8.85)
92	BJP	168 (44.21)	BSP	109 (28.68)	59 (15.53)	SP	45 (11.84)	58 (15.26)
93	BSP	317 (48.77)	BJP	131 (20.15)	186 (28.62)	SP	112 (17.23)	90 (13.85)
94	BSP	379 (45.55)	SP	237 (28.49)	142 (17.06)	INC	108 (12.98)	108 (12.98)
95	BSP	393 (57.71)	BJP	148 (21.73)	245 (35.98)	INC	78 (11.45)	62 (9.1)
96	BSP	197 (45.39)	BJP	131 (30.18)	66 (15.21)	SP	45 (10.37)	61 (14.06)
97	BJP	177 (47.97)	INC	77 (20.87)	100 (27.1)	SP	54 (14.63)	61 (16.53)
98	BJP	223 (47.45)	BSP	112 (23.83)	111 (23.62)	SP	75 (15.96)	60 (12.77)
99	BJP	124 (30.54)	BSP	118 (29.06)	6 (1.48)	INC	88 (21.67)	76 (18.72)

Contd....

Socio-Economic Amenities - Rural

Access to Education Facilities

Particulars	Number of Village (% of Population)				
	Available	Not Available	If Not Available (Distance of Nearest Facility)		
			A	B	C
Govt. Primary School	66 (100)	0 (0)	0 (0)	0 (0)	0 (0)
Private Primary School	15 (37)	51 (63)	0 (0)	0 (0)	0 (0)
Govt. Middle School	56 (95)	10 (5)	5 (3)	3 (1)	0 (0)
Private Middle School	13 (38)	53 (62)	0 (0)	0 (0)	0 (0)
Govt. Secondary School	22 (56)	44 (44)	20 (19)	11 (10)	4 (4)
Private Secondary School	12 (33)	54 (67)	1 (0)	1 (1)	0 (0)
Govt. Senior Secondary School	10 (35)	56 (65)	17 (17)	17 (21)	12 (16)
Private Senior Secondary School	3 (4)	63 (96)	2 (1)	3 (4)	0 (0)
Govt. Arts and Science Degree College	0 (0)	66 (100)	8 (8)	10 (16)	44 (68)
Private Arts and Science Degree College	0 (0)	66 (100)	0 (0)	0 (0)	0 (0)
Govt. Engineering College	0 (0)	66 (100)	1 (1)	0 (0)	62 (96)
Private Engineering College	0 (0)	66 (100)	0 (0)	0 (0)	1 (0)
Govt. Medicine College	0 (0)	66 (100)	0 (0)	0 (0)	60 (90)
Private Medicine College	0 (0)	66 (100)	0 (0)	0 (0)	0 (0)
Govt. Management Institute	0 (0)	66 (100)	0 (0)	0 (0)	53 (83)
Private Management Institute	0 (0)	66 (100)	0 (0)	0 (0)	0 (0)
Govt. Polytechnic	0 (0)	66 (100)	9 (10)	15 (24)	42 (66)
Private Polytechnic	0 (0)	66 (100)	0 (0)	0 (0)	0 (0)
Govt. Vocational Training School/ITI	1 (5)	65 (95)	10 (10)	11 (13)	44 (72)
Private Vocational Training School/ITI	0 (0)	66 (100)	0 (0)	0 (0)	0 (0)
Govt. Non Formal Training Centre	1 (5)	65 (95)	10 (10)	13 (19)	42 (66)
Private Non Formal Training Centre	0 (0)	66 (100)	0 (0)	0 (0)	0 (0)
Govt. School For Disabled	0 (0)	66 (100)	0 (0)	1 (2)	34 (47)
Private School For Disabled	0 (0)	66 (100)	0 (0)	0 (0)	0 (0)
Government Others	0 (0)	66 (100)	0 (0)	0 (0)	3 (9)
Private Others	0 (0)	66 (100)	0 (0)	0 (0)	0 (0)

Note : Distance A : Less than 5 km; B : Between 5-10 km; C : 10+ km.; Source : Data Analysis is based on 2011 Census.

DISCLAIMER

The Terms of Use and Disclaimer of Datanet India Private Limited (hereinafter referred to as "Datanet") for use of this analysis report of **Bhind Assembly Constituency (Bhind Vidhan Sabha)** :-

1. **Assembly Factbook™** is a Registered Trade Mark owned by Datanet.
2. All the maps are sketched and graphical representation only and have not been drawn to the scale and also not to represent the actual geographical area or boundary of the unit.
3. The data for the aforesaid analysis is based on authentic sources and has been culled from the various publications of Census, CSO and NSSO for district and block level data, various central and state government departments, Central & State Elections Commissions and the concerned Returning Officers' releases, Electoral Rolls, Election results and allied publications, internal assessment, surveys, estimates and analysis. Therefore, certain adjustment of data at micro level may have been done to arrive closer to the macro data.
4. Data have been provided on an "As Is" and "As AVAILABLE" basis
5. The colours shown in the maps or diagram and charts of a particular party, alliance or AC are indicative and do not represent them.
6. This publication which includes maps, sheets, graphs and data would be the property under copyright of Datanet only. The user may use these for its internal study, analysis and research purposes. It's public display, re-selling or any commercial uses by the user are not allowed.
7. Datanet has taken due care and caution in compilation and processing of data and allied information, but does not guarantee the accuracy, adequacy or completeness of any information/analysis and will be not responsible for any errors or omissions or for the results obtained from the use of such information/analysis.
8. All the contents for the publication have been culled from various authentic sources and Datanet reasonably believes such sources to be reliable, but does not make any representations, express or implied as to the accuracy or fitness of use of such information. The information or contents of the information/analysis do not constitute advice and should not be relied upon in making (or refraining from making) any decision. Any reliance placed upon the information provided by Datanet is the sole responsibility and strictly at the user's risk.
9. In no event will Datanet be liable for any damages (including, without limitation, damages for loss of business projects, or loss of profits) arising in contract, tort or otherwise from the use of or inability to use any of its contents, or from any action taken (or refrained from being taken) as a result of using the analysis or any of its contents. Datanet its directors, owners, editors, officials, employees, distributor and agents or any associate will not be liable for any errors in the information contained or any consequences arising from the use of the contents of the provided information/analysis.
10. If any provision of these terms and conditions is held invalid or illegal or unenforceable for any reason by any court of competent jurisdiction, such provision shall be severed and the remainder of provisions of the terms and conditions shall continue in full force and effect as if the Term of Use had been executed with the invalid, illegal or unenforceable provision eliminated.
11. If there are any discrepancies in the information provided, please bring it to attention of Datanet for suitable rectification measures.

Buy Online This Complete Book At
Datanet India eBooks Store

www.indiastatpublications.com

or go directly at

[http://www.indiastatpublications.com/
Assembly_factbook/Madhya_Pradesh/Bhind/ Bhind](http://www.indiastatpublications.com/Assembly_factbook/Madhya_Pradesh/Bhind/Bhind)

 **indiastat**elections

