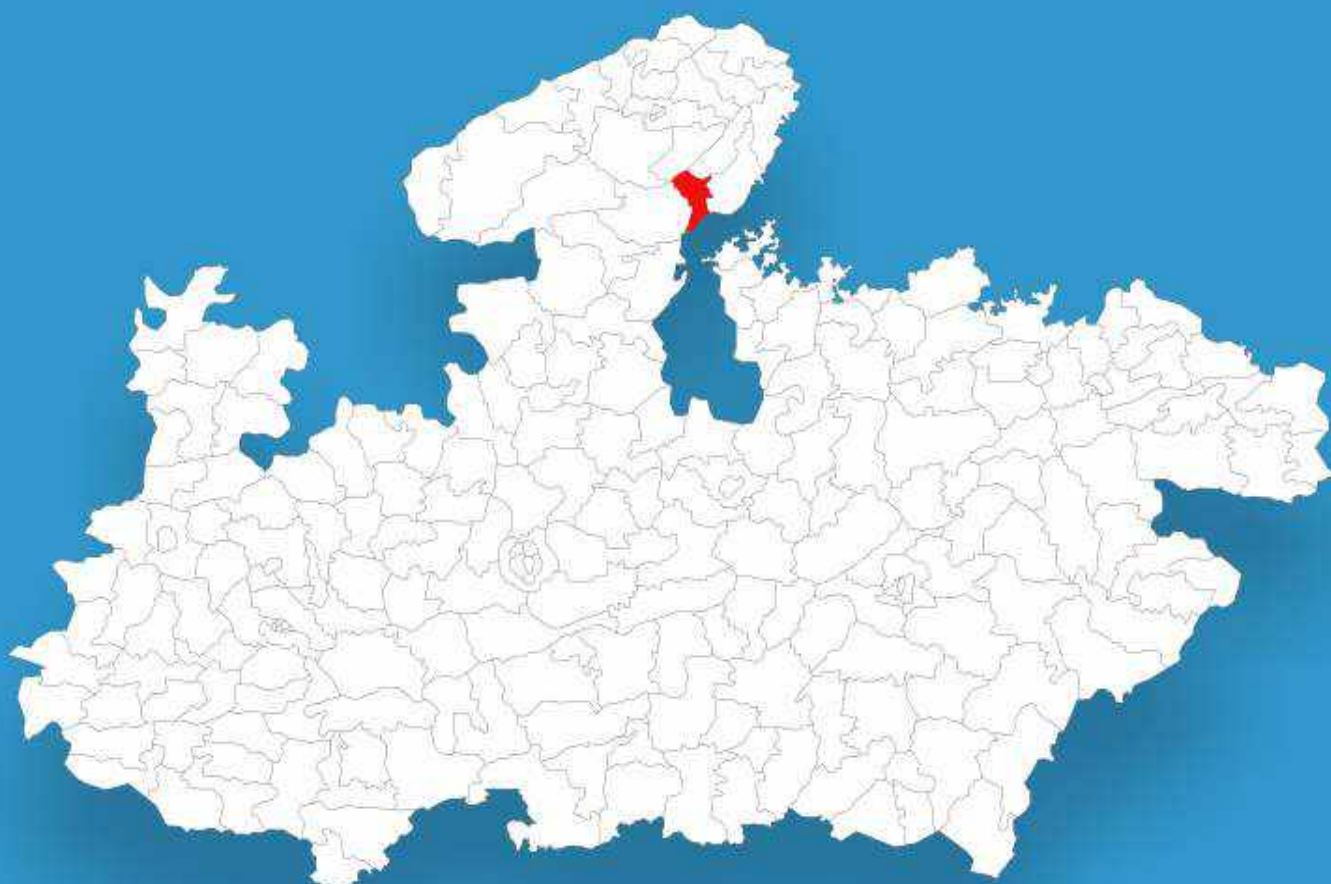




Madhya Pradesh

Assembly Factbook™

Datia Assembly Constituency



Key Electoral Data of Datia
Assembly Constituency (Vidhan Sabha)

Madhya Pradesh
Assembly FactbookTM

Data Assembly Constituency



Data Vidhan Sabha

Editor & Director

Dr. R.K. Thukral

Research Editor

Dr. Shafeeq Rahman

Compiled, Researched and Published by Datanet India Pvt. Ltd.

D-100, 1st Floor,

Okhla Industrial Area, Phase-I,
New Delhi- 110020.

Ph.: 91-11- 43580781-84

Email : support@indiastatpublications.com

Website : www.indiastatelections.com

Online Book Store :

www.indiastatpublications.com

Report No. : AFB/MP-022-0125

ISBN : 978-93-87165-45-8

First Edition : January, 2018

Eighth Updated Edition : January, 2025

Price : Rs. 11500/-

US\$ 310

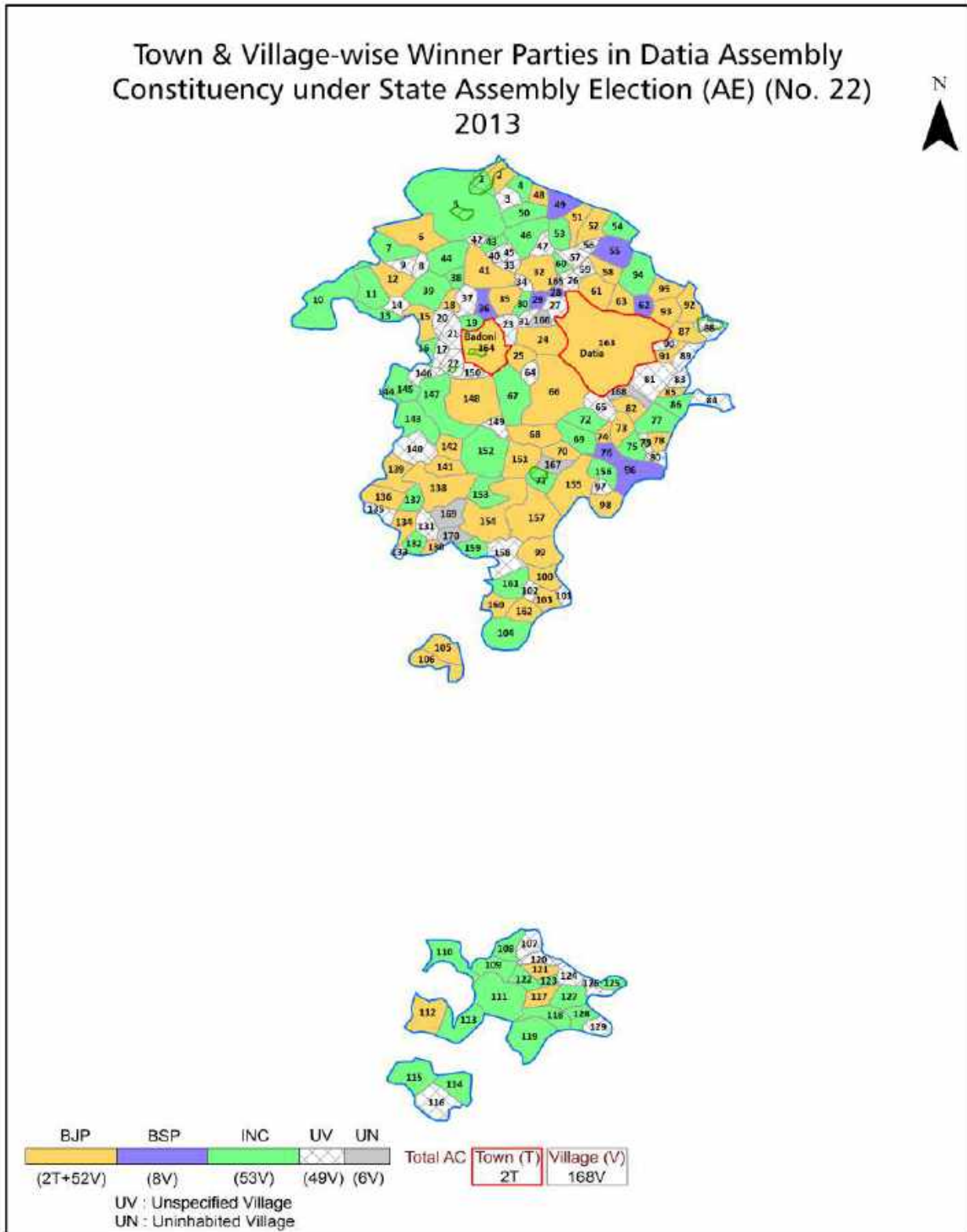
© **Datanet India Pvt. Ltd.**

All rights reserved. No part of this book may be reproduced, stored in a retrieval system or transmitted in any form or by any means, mechanical photocopying, photographing, scanning, recording or otherwise without the prior written permission of the publisher. Please refer to Disclaimer at page no. 201 for the use of this publication.

Printed in India

No.	Particulars	Page No.
	Introduction	
1	Assembly Constituency - (Vidhan Sabha) at a Glance Features of Assembly as per Delimitation Commission of India (2008)	1-2
	Location and Political Maps	
2	Location Map Boundaries of Assembly Constituency - (Vidhan Sabha in District Boundaries of Assembly Constituency under Parliamentary Constituency - (Lok Sabha) Town & Village-wise Winner Parties- 2024, 2023, 2019, 2018, 2014, 2013, 2009 and 2008	3-11
	Administrative Setup (2011)	
3	District Sub-district Towns Villages Inhabited Villages Uninhabited Villages Village Panchayat Intermediate Panchayat	12-20
	Demographics (2011)	
4	Population Households Rural/Urban Population Towns and Villages by Population Size Sex Ratio (Total & 0-6 Years) Religious Population Social Population Literacy Rate	21-22
	Electoral Features	
5	Important Dates of Last Elections Held Electors by Gender Service Electors Voters Voters Turnout Polling Stations & Average Number of Electors per Polling Station Electors by Age Group Present Elected Representatives	23-28
	Historical Summary Election Results	
6	Vote Share of Major Parties Winning Margin (Number & Percentage Polarity of Parties Summary Result of Assembly Segment of Parliamentary Elections 2024, 2019, 2014, 2009, 2004 and 1999 Summary Result of Assembly Elections 2023, 2018, 2013, 2008, 2003, 1998, 1993, 1990, 1985, 1980, 1977, 1972, 1967, 1962 and 1957	29-51
	Polling Station Level Election Results	
7	Name and Number of Polling Station 2024, 2023, 2019, 2018, 2014, 2013, 2009 and 2008 Polling Station-wise Electors, Voters & Voters Turnout 2024, 2023, 2019, 2018, 2014, 2013, 2009 and 2008 Polling Station wise Elections Results 2024, 2023, 2019, 2018, 2014, 2013, 2009 and 2008	52-180
	Share of Assembly Constituency	
8	Share of Assembly Constituency - (Vidhan Sabha) in State, District and Parliamentary Constituency - (Lok Sabha)	181
	Socio-Economic Amenities (2011)	
9	Access to Administrative Units Agricultural, Manufacturing and Industrial Commodities Demographic Indicators Education Health & Manpower Drinking Water Supply Sanitation Entertainment and Recreations Infrastructure Power Food Allocation Distribution and Marketing of Agriculture Commodities Infrastructure Transport and Road Infrastructure Communication Banking and Financial Services Land Use Irrigation Source	183-196
10	Abbreviation & Sources	198-199
11	Disclaimer	201

Location & Political Map



Administrative Setup

List of Village Panchayat & Intermediate Panchayat (Block) Name - 2011

Village Name	Village Panchayat Name	Intermediate Panchayat Name
Agora	Agora	Datia
Badera	Badera	Datia
Badonkalan	Badonkala	Datia
Bagedhari Sani	Baghedari Abbal	Datia
Bahadurpur	Bahadurpur	Datia
Bajni	Bajani	Datia
Bamrol	Bamrol	Datia
Banoli	Banoli	Datia
Banvas	Banwas	Datia
Bardhuwan	Bardhuwa	Datia
Bargaon	Bargay	Datia
Barodi	Barodi	Datia
Baroy	Dongarpur	Datia
Basai	Basai	Datia
Behruka	Behruka	Datia
Bhadumra	Bhadumara	Datia
Bhagour	Bhagor	Datia
Bhairar	Jonhar	Datia
Bhawanipur	Bidiniya	Datia
Bhilla	Rawari	Datia
Bhiti	Erai	Datia
Bidaniya	Bidiniya	Datia
Bilhar	Kararikhurad	Datia
Biloni	Biloni	Datia
Budheda	Budheda	Datia
Chakbahadurpur	Bhitora	Datia
Chakkabu	Jonhar	Datia
Chakramsagar	Nichroli	Datia
Chhata	Chata	Datia

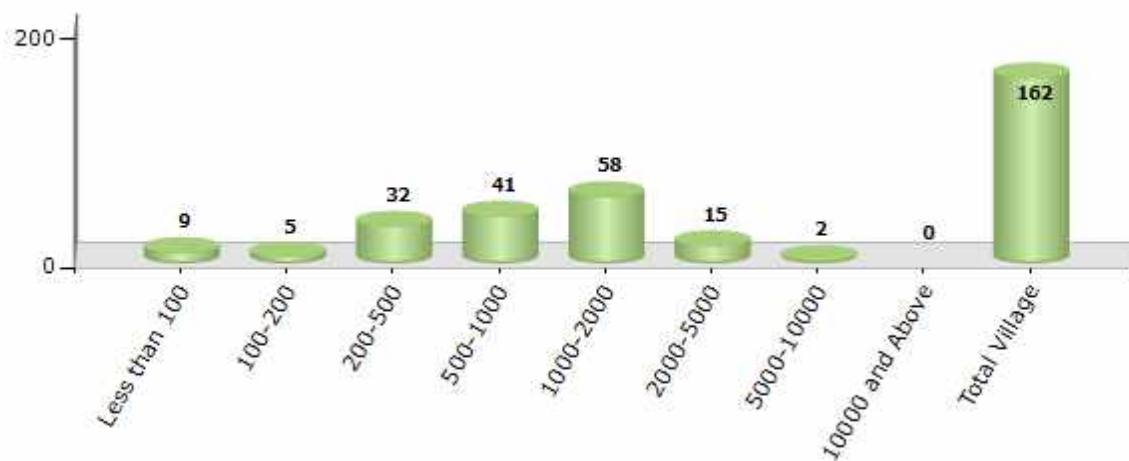
Contd....

Demographics

Number of Villages by Population Size - 2011

Less than 100	100-200	200-500	500-1000	1000-2000	2000-5000	5000-10000	10000 and Above	Total Village
9	5	32	41	58	15	2	0	162

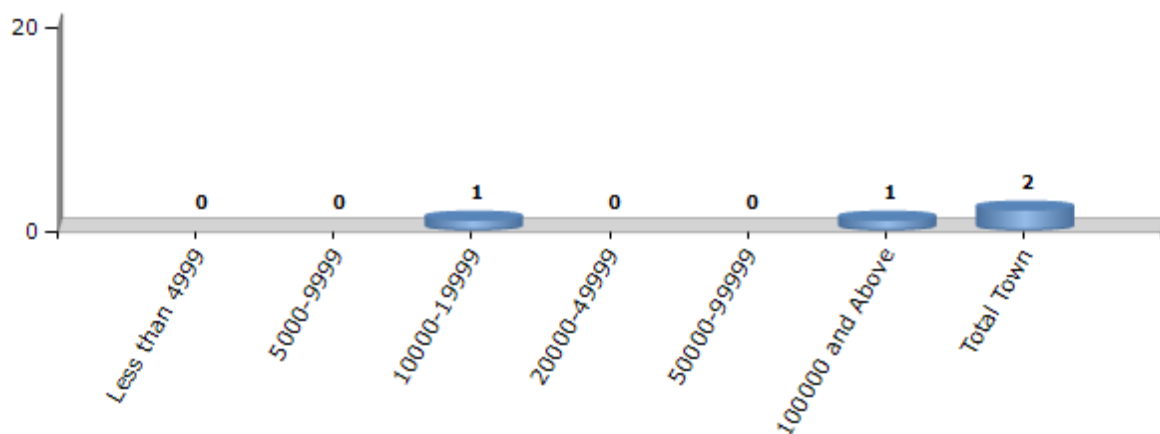
Number of Villages by Population Size - 2011



Number of Towns by Population Size - 2011

Less than 4999	5000-9999	10000-19999	20000-49999	50000-99999	100000 and Above	Total Town
0	0	1	0	0	1	2

Number of Towns by Population Size - 2011

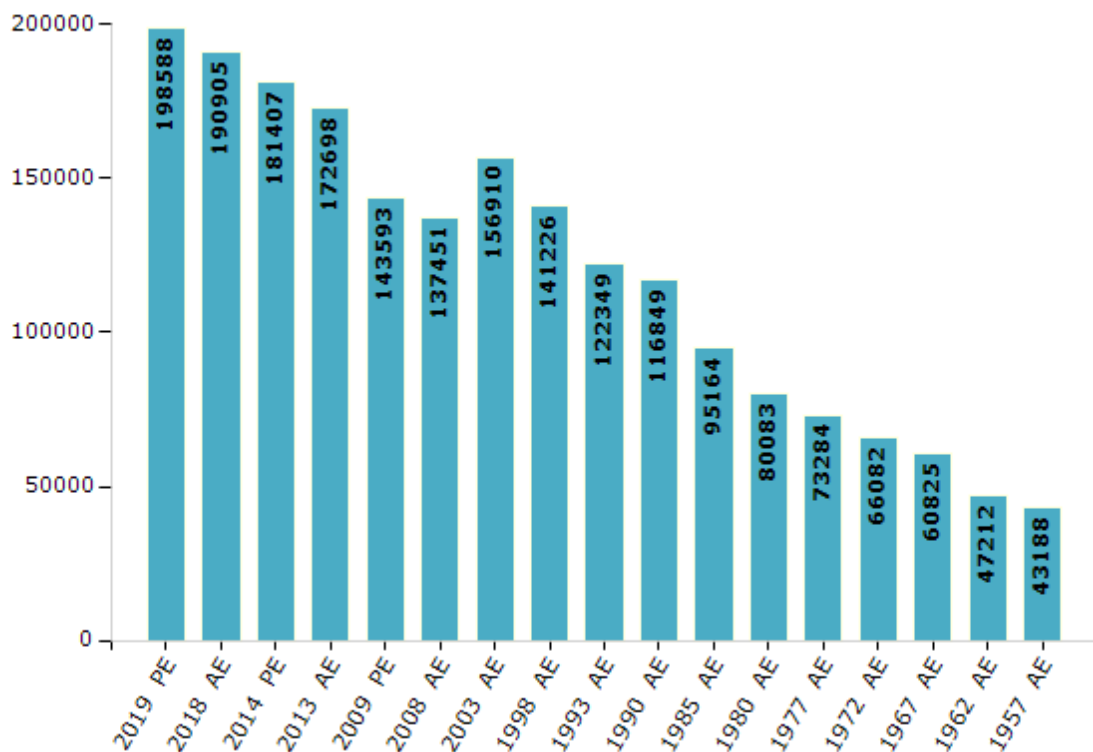


Electoral Features

Electors by Male & Female

Year	Male	Female	Others	Total	Year	Male	Female	Others	Total
2019 PE	106389	92171	28	198588	1993 AE	64708	57641	-	122349
2018 AE	102632	88261	12	190905	1990 AE	61646	55203	-	116849
2014 PE	97901	83496	10	181407	1985 AE	49374	45790	-	95164
2013 AE	93374	79315	9	172698	1980 AE	41102	38981	-	80083
2009 PE	77412	66181	-	143593	1977 AE	37032	36252	-	73284
2008 AE	73796	63655	-	137451	1972 AE	33461	32621	-	66082
2004 PE	-	-	-	-	1967 AE	-	-	-	60825
2003 AE	83325	73585	-	156910	1962 AE	-	-	-	47212
1999 PE	-	-	-	-	1957 AE	-	-	-	43188
1998 AE	75120	66106	-	141226	1952 AE	-	-	-	-

Number of Electors

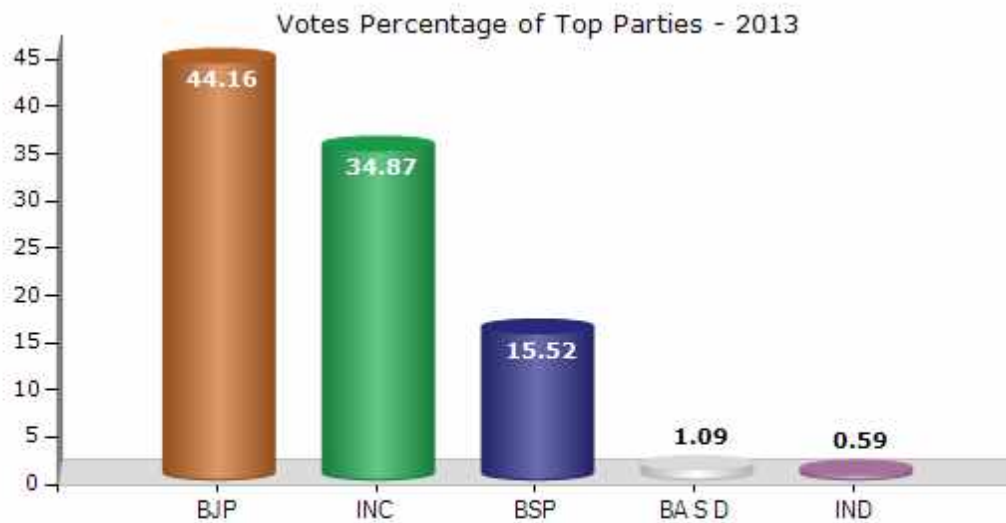


Note : AE : Assembly Election, PE : Assembly Segment of Parliamentary Election

Historical Summary Election Results

Summary Result of Assembly Election - 2013

Candidate Name	Party	Votes	Votes %
Dr. Narottam Mishra	BJP	57438	44.16
Rajendra Bharti	INC	45357	34.87
Kalicharan Kushwah	BSP	20191	15.52
Gayatre Davi Kushwaha	BA S D	1424	1.09
Mulayam Singh	IND	770	0.59
Pandit Mahesh Chandra Shastri	IND	698	0.54
Mahendra Singh Yadav	IND	615	0.47
Ram Kumar Yadav	SP	583	0.45
Dinesh Kumar	IND	379	0.29
Tabar Singh	RPI(A)	361	0.28
Badri Prasad Kushwaha	RSMD	245	0.19
Azad Khan	IND	218	0.17
	NOTA	1786	1.37



Polling Station Level Election Results

Number and Name of Polling Stations (PS) (2018)

Number of Polling Stations	Name of Polling Stations	Number of Polling Stations	Name of Polling Stations
1	Pra. Pathashala Kotara	22	Kaniya Pr0 Pathshala Baronikhurd A.B.L. Room
2	Pra. Pathashala Gora	23	Kanya Ma. Shala Badonikhurd
3	Sha.Ma.Vi,Pachokhara	24	Sha.Ma.Vi. Garera
4	Ma. Pathashala Badounakalan	25	Pra. Pathashala Sevani
5	Kanya Pra. Pathashala Badonakalan	26	Pra. Pathashala Bhadumara
6	Pra. Pathashala Purvi Bhag Badounakalan	27	Pra. Pathashala Erai
7	Pra. Pathashala West Bhag Badounakalan	28	Pra. Pathashala Bhiti
8	Ma. Vi. Dagarakuan	29	Pra. Pathashala Ravari
9	E. G. S. Bhawan Hinotiyar	30	Pra. Pathashala Vamarol
10	Pra.Pathshala Atirikt Kaksha Hidora	31	Ma. Pathashala Varagany
11	Pra. Pathashala Ghughasi	32	Ma. Vi. Bhavan Varagany
12	Pra.Pathshala Atirikt Kaksha Hidora	33	Pra. Pathashala Sinaval
13	Pra. Pathashala Sijora	34	Pra. Pathashala Maheva
14	Pra. Pathashala Jounhar	35	Ma. Pathashala Murera
15	H.S. School Kurathara	36	Pra. Pathashala Murera
16	Pra. Pathshala Pitasura	37	Pra. Pathashala Ram Sagar
17	Ha.Se0Skul Ka Staff Rum	38	Pra. Pathashala Govindapur
18	Hig0 Sec0 School Satff Room East Room	39	Pra. Pathashala Richhari
19	Ma. Pathashala Badonikhurd	40	Pra. Pathashala Vijaypurkala
20	Sha. Ma. Vi. Ba. Badonikhurd	41	Sha.Pra.Vi. Seetapur Atirikt Kaksha
21	Kanya Pra. Pathashala Badonikhurd	42	Ma. Pathashala Sitapur

Contd....

Polling Station Level Election Results

Polling Station-wise Votes Secured by Overall Top Five Parties in Datia Assembly in Assembly Election (AE) under Bhind Parliamentary Constituency in Madhya Pradesh (2018)

Number of Polling Station	Winner - Dr. Narottam Mishra (BJP)	Runner-up - Bharti Rajendra (INC)	3rd - Ajad Khan (Murga Wale Chachaa) (JANADIP)	4th - Pandit Mahesh Chandra Shastri (IND)	5th - Ramgopal (RRSM)	NOTA	Other	Total Votes Secured
36	203	120	2	1	2	0	1	329
37	470	284	6	5	2	10	4	781
38	407	323	5	6	4	18	9	772
39	228	245	1	6	2	7	0	489
40	448	87	5	4	2	18	2	566
41	270	346	6	2	0	17	1	642
42	175	240	3	3	1	9	0	431
43	341	424	0	13	0	17	6	801
44	288	482	6	6	4	10	4	800
45	274	646	9	12	4	14	13	972
46	149	271	4	1	1	4	1	431
47	167	391	3	6	2	7	2	578
48	300	233	5	4	2	6	4	554
49	194	473	8	1	4	2	5	687
50	205	256	3	2	4	2	6	478
51	60	302	3	1	2	1	3	372
52	328	306	6	2	4	7	4	657
53	193	510	8	4	1	6	7	729
54	224	425	6	11	3	3	4	676
55	371	366	6	5	2	7	19	776
56	574	244	6	1	2	28	12	867
57	289	323	6	8	1	12	7	646
58	106	309	2	10	0	11	10	448
59	150	343	5	3	2	4	2	509
60	548	349	8	9	7	28	32	981
61	184	651	7	9	5	5	5	866
62	203	349	6	2	2	3	5	570
63	191	521	10	2	2	11	8	745
64	188	422	7	3	1	7	4	632
65	341	406	8	3	2	7	5	772
66	172	805	13	10	5	11	2	1018
67	325	176	5	3	1	8	5	523
68	297	366	9	5	3	8	4	692
69	197	166	0	1	0	1	0	365
70	280	237	4	1	0	7	1	530

Contd....

Polling Station Level Election Results

Winner, Runner-up and 3rd Party Position & Winning Margin According to Polling Stations in Datia Assembly in Assembly Election (AE) under Bhind Parliamentary Constituency in Madhya Pradesh (2018)

Polling Station Number	Winner Party	Winner Votes (%)	Runner-up Party	Runner-up Votes (%)	Winning Margin Votes (%)	Third Party	Third Party Votes (%)	Other Votes (%)
67	BJP	325 (62.14)	INC	176 (33.65)	149 (28.49)	JANADIP	5 (0.96)	17 (3.25)
68	INC	366 (52.89)	BJP	297 (42.92)	69 (9.97)	JANADIP	9 (1.3)	20 (2.89)
69	BJP	197 (53.97)	INC	166 (45.48)	31 (8.49)	IND (PMCS)	1 (0.27)	1 (0.27)
70	BJP	280 (52.83)	INC	237 (44.72)	43 (8.11)	JANADIP	4 (0.75)	9 (1.7)
71	INC	346 (63.14)	BJP	182 (33.21)	164 (29.93)	IND (PMCS)	4 (0.73)	16 (2.92)
72	BJP	263 (59.37)	INC	170 (38.37)	93 (21)	IND (PMCS)	2 (0.45)	8 (1.81)
73	BJP	175 (62.28)	INC	99 (35.23)	76 (27.05)	JANADIP	1 (0.36)	6 (2.14)
74	BJP	332 (56.27)	INC	228 (38.64)	104 (17.63)	JANADIP	4 (0.68)	26 (4.41)
75	INC	265 (53)	BJP	221 (44.2)	44 (8.8)	JANADIP	3 (0.6)	11 (2.2)
76	BJP	302 (72.6)	INC	109 (26.2)	193 (46.4)	JANADIP	1 (0.24)	4 (0.96)
77	INC	248 (57.67)	BJP	160 (37.21)	88 (20.46)	JANADIP	8 (1.86)	14 (3.26)
77A	INC	198 (51.7)	BJP	167 (43.6)	31 (8.1)	RRSM	3 (0.78)	15 (3.92)
78	BJP	150 (49.67)	INC	147 (48.68)	3 (0.99)	JANADIP	1 (0.33)	4 (1.32)
79	BJP	386 (59.11)	INC	251 (38.44)	135 (20.67)	IND (PMCS)	5 (0.77)	11 (1.68)
80	BJP	127 (59.35)	INC	84 (39.25)	43 (20.1)	JANADIP	0 (0)	3 (1.4)
81	BJP	264 (53.01)	INC	221 (44.38)	43 (8.63)	IND (PMCS)	4 (0.8)	9 (1.81)
82	BJP	235 (60.41)	INC	148 (38.05)	87 (22.36)	JANADIP	1 (0.26)	5 (1.29)
83	BJP	324 (55.77)	INC	247 (42.51)	77 (13.26)	SHS	2 (0.34)	8 (1.38)
84	BJP	73 (58.87)	INC	49 (39.52)	24 (19.35)	BHAPP	1 (0.81)	1 (0.81)
85	BJP	300 (67.87)	INC	132 (29.86)	168 (38.01)	BPAP	2 (0.45)	8 (1.81)
86	BJP	423 (64.09)	INC	219 (33.18)	204 (30.91)	IND (PMCS)	6 (0.91)	12 (1.82)
87	BJP	286 (51.35)	INC	252 (45.24)	34 (6.11)	JANADIP	5 (0.9)	14 (2.51)
87A	INC	252 (50.1)	BJP	241 (47.91)	11 (2.19)	IND (PMCS)	2 (0.4)	8 (1.59)
88	BJP	156 (61.18)	INC	93 (36.47)	63 (24.71)	RRSM	2 (0.78)	4 (1.57)
89	INC	248 (51.77)	BJP	218 (45.51)	30 (6.26)	JANADIP	3 (0.63)	10 (2.09)
89A	INC	256 (49.33)	BJP	244 (47.01)	12 (2.32)	JANADIP	3 (0.58)	16 (3.08)
90	INC	341 (51.82)	BJP	292 (44.38)	49 (7.44)	JANADIP	4 (0.61)	21 (3.19)
91	INC	175 (55.38)	BJP	136 (43.04)	39 (12.34)	JANADIP	1 (0.32)	4 (1.27)
92	BJP	440 (74.2)	INC	137 (23.1)	303 (51.1)	RRSM	2 (0.34)	14 (2.36)
93	INC	261 (58.92)	BJP	176 (39.73)	85 (19.19)	SHS	2 (0.45)	4 (0.9)
94	INC	288 (63.58)	BJP	154 (34)	134 (29.58)	JANADIP	3 (0.66)	8 (1.77)
95	BJP	219 (62.04)	INC	127 (35.98)	92 (26.06)	IND (PMCS)	3 (0.85)	4 (1.13)
96	INC	352 (52.54)	BJP	297 (44.33)	55 (8.21)	JANADIP	5 (0.75)	16 (2.39)

Contd....

Socio-Economic Amenities - Rural

Access to Education Facilities

Particulars	Number of Village (% of Population)				
	Available	Not Available	If Not Available (Distance of Nearest Facility)		
			A	B	C
Govt. Primary School	151 (99)	11 (1)	9 (0)	2 (0)	0 (0)
Private Primary School	14 (16)	148 (84)	0 (0)	0 (0)	0 (0)
Govt. Middle School	91 (81)	71 (19)	46 (11)	17 (6)	2 (1)
Private Middle School	11 (12)	151 (88)	0 (0)	0 (0)	0 (0)
Govt. Secondary School	22 (30)	140 (70)	48 (18)	56 (27)	18 (10)
Private Secondary School	6 (7)	156 (93)	0 (0)	0 (0)	1 (1)
Govt. Senior Secondary School	8 (14)	154 (86)	26 (12)	65 (37)	51 (27)
Private Senior Secondary School	1 (1)	161 (99)	0 (0)	0 (0)	1 (1)
Govt. Arts and Science Degree College	0 (0)	162 (100)	2 (1)	44 (22)	74 (43)
Private Arts and Science Degree College	0 (0)	162 (100)	0 (0)	0 (0)	0 (0)
Govt. Engineering College	0 (0)	162 (100)	0 (0)	0 (0)	23 (14)
Private Engineering College	2 (1)	160 (99)	1 (0)	37 (18)	79 (50)
Govt. Medicine College	0 (0)	162 (100)	0 (0)	0 (0)	85 (58)
Private Medicine College	0 (0)	162 (100)	0 (0)	0 (0)	0 (0)
Govt. Management Institute	0 (0)	162 (100)	0 (0)	0 (0)	57 (37)
Private Management Institute	0 (0)	162 (100)	2 (1)	23 (9)	35 (18)
Govt. Polytechnic	0 (0)	162 (100)	1 (0)	44 (23)	117 (76)
Private Polytechnic	0 (0)	162 (100)	0 (0)	0 (0)	0 (0)
Govt. Vocational Training School/ITI	0 (0)	162 (100)	2 (1)	41 (21)	116 (75)
Private Vocational Training School/ITI	1 (1)	161 (99)	0 (0)	0 (0)	1 (1)
Govt. Non Formal Training Centre	0 (0)	162 (100)	2 (1)	41 (21)	118 (77)
Private Non Formal Training Centre	0 (0)	162 (100)	0 (0)	0 (0)	0 (0)
Govt. School For Disabled	0 (0)	162 (100)	1 (0)	9 (4)	76 (49)
Private School For Disabled	0 (0)	162 (100)	0 (0)	0 (0)	0 (0)
Government Others	0 (0)	162 (100)	1 (0)	45 (23)	116 (77)
Private Others	0 (0)	162 (100)	0 (0)	0 (0)	0 (0)

Note : Distance A : Less than 5 km; B : Between 5-10 km; C : 10+ km.; Source : Data Analysis is based on 2011 Census.

DISCLAIMER

The Terms of Use and Disclaimer of Datanet India Private Limited (hereinafter referred to as "Datanet") for use of this analysis report of **Datia Assembly Constituency (Datia Vidhan Sabha)** :-

1. **Assembly Factbook™** is a Registered Trade Mark owned by Datanet.
2. All the maps are sketched and graphical representation only and have not been drawn to the scale and also not to represent the actual geographical area or boundary of the unit.
3. The data for the aforesaid analysis is based on authentic sources and has been culled from the various publications of Census, CSO and NSSO for district and block level data, various central and state government departments, Central & State Elections Commissions and the concerned Returning Officers' releases, Electoral Rolls, Election results and allied publications, internal assessment, surveys, estimates and analysis. Therefore, certain adjustment of data at micro level may have been done to arrive closer to the macro data.
4. Data have been provided on an "As Is" and "As AVAILABLE" basis
5. The colours shown in the maps or diagram and charts of a particular party, alliance or AC are indicative and do not represent them.
6. This publication which includes maps, sheets, graphs and data would be the property under copyright of Datanet only. The user may use these for its internal study, analysis and research purposes. It's public display, re-selling or any commercial uses by the user are not allowed.
7. Datanet has taken due care and caution in compilation and processing of data and allied information, but does not guarantee the accuracy, adequacy or completeness of any information/analysis and will be not responsible for any errors or omissions or for the results obtained from the use of such information/analysis.
8. All the contents for the publication have been culled from various authentic sources and Datanet reasonably believes such sources to be reliable, but does not make any representations, express or implied as to the accuracy or fitness of use of such information. The information or contents of the information/analysis do not constitute advice and should not be relied upon in making (or refraining from making) any decision. Any reliance placed upon the information provided by Datanet is the sole responsibility and strictly at the user's risk.
9. In no event will Datanet be liable for any damages (including, without limitation, damages for loss of business projects, or loss of profits) arising in contract, tort or otherwise from the use of or inability to use any of its contents, or from any action taken (or refrained from being taken) as a result of using the analysis or any of its contents. Datanet its directors, owners, editors, officials, employees, distributor and agents or any associate will not be liable for any errors in the information contained or any consequences arising from the use of the contents of the provided information/analysis.
10. If any provision of these terms and conditions is held invalid or illegal or unenforceable for any reason by any court of competent jurisdiction, such provision shall be severed and the remainder of provisions of the terms and conditions shall continue in full force and effect as if the Term of Use had been executed with the invalid, illegal or unenforceable provision eliminated.
11. If there are any discrepancies in the information provided, please bring it to attention of Datanet for suitable rectification measures.

Buy Online This Complete Book At
Datanet India eBooks Store

www.indiastatpublications.com

or go directly at

[http://www.indiastatpublications.com/
Assembly_factbook/Madhya_Pradesh/Bhind/ Datia](http://www.indiastatpublications.com/Assembly_factbook/Madhya_Pradesh/Bhind/Datia)



i **indiastat** **elections**

