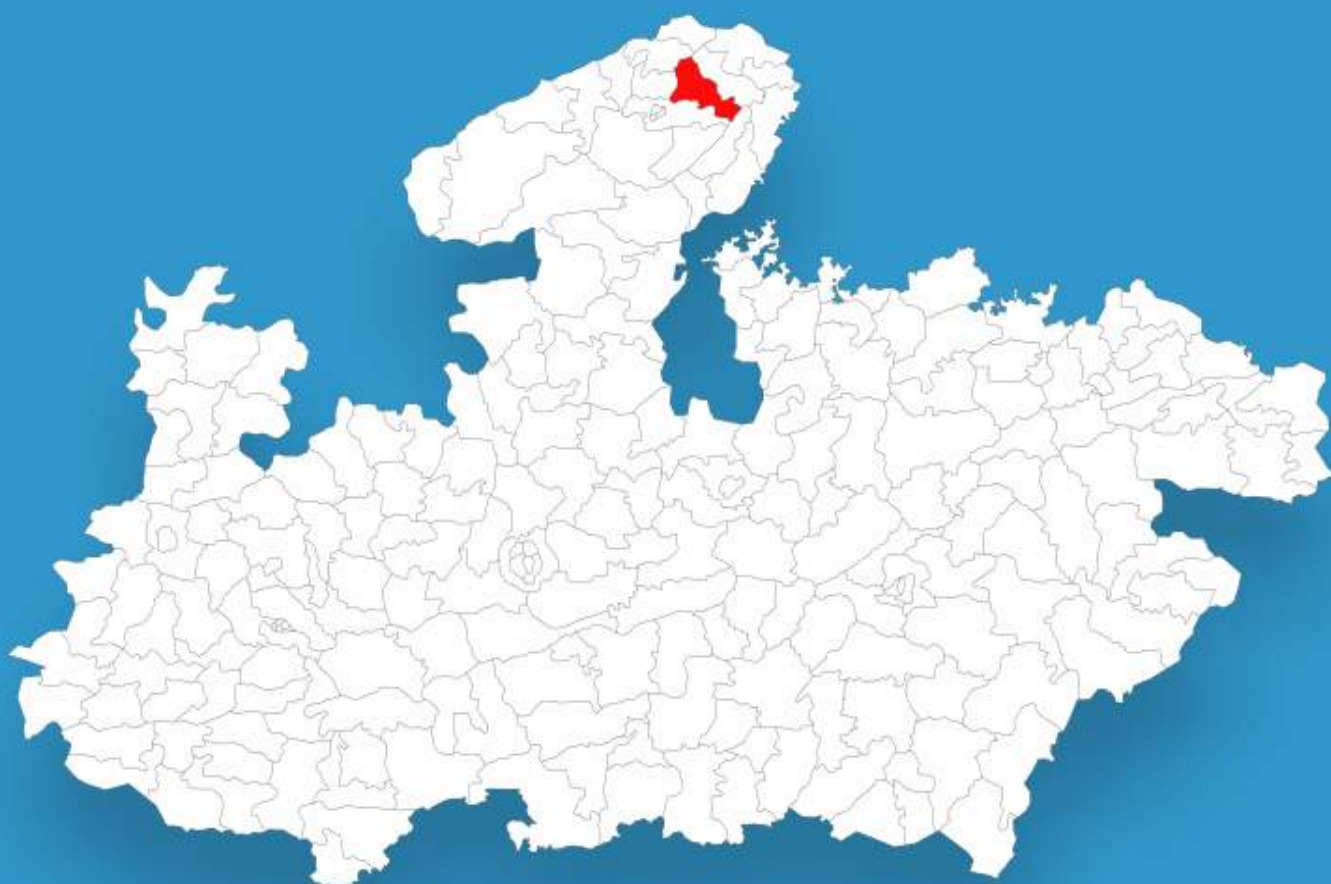




Madhya Pradesh

Assembly Factbook™

Gohad Assembly Constituency



Key Electoral Data of Gohad
Assembly Constituency (Vidhan Sabha)

Madhya Pradesh

Assembly Factbook™

Gohad Assembly Constituency



Gohad Vidhan Sabha

Editor & Director

Dr. R.K. Thukral

Research Editor

Dr. Shafeeq Rahman

Compiled, Researched and Published by Datanet India Pvt. Ltd.

D-100, 1st Floor,

Okhla Industrial Area, Phase-I,
New Delhi- 110020.

Ph.: 91-11- 43580781-84

Email : support@indiastatpublications.com

Website : www.indiastatelections.com

Online Book Store :

www.indiastatpublications.com

Report No. : AFB/MP-013-0624

ISBN : 978-93-87165-62-5

First Edition : January, 2018

Seventh Updated Edition : June, 2024

Price : Rs. 11500/-

US\$ 310

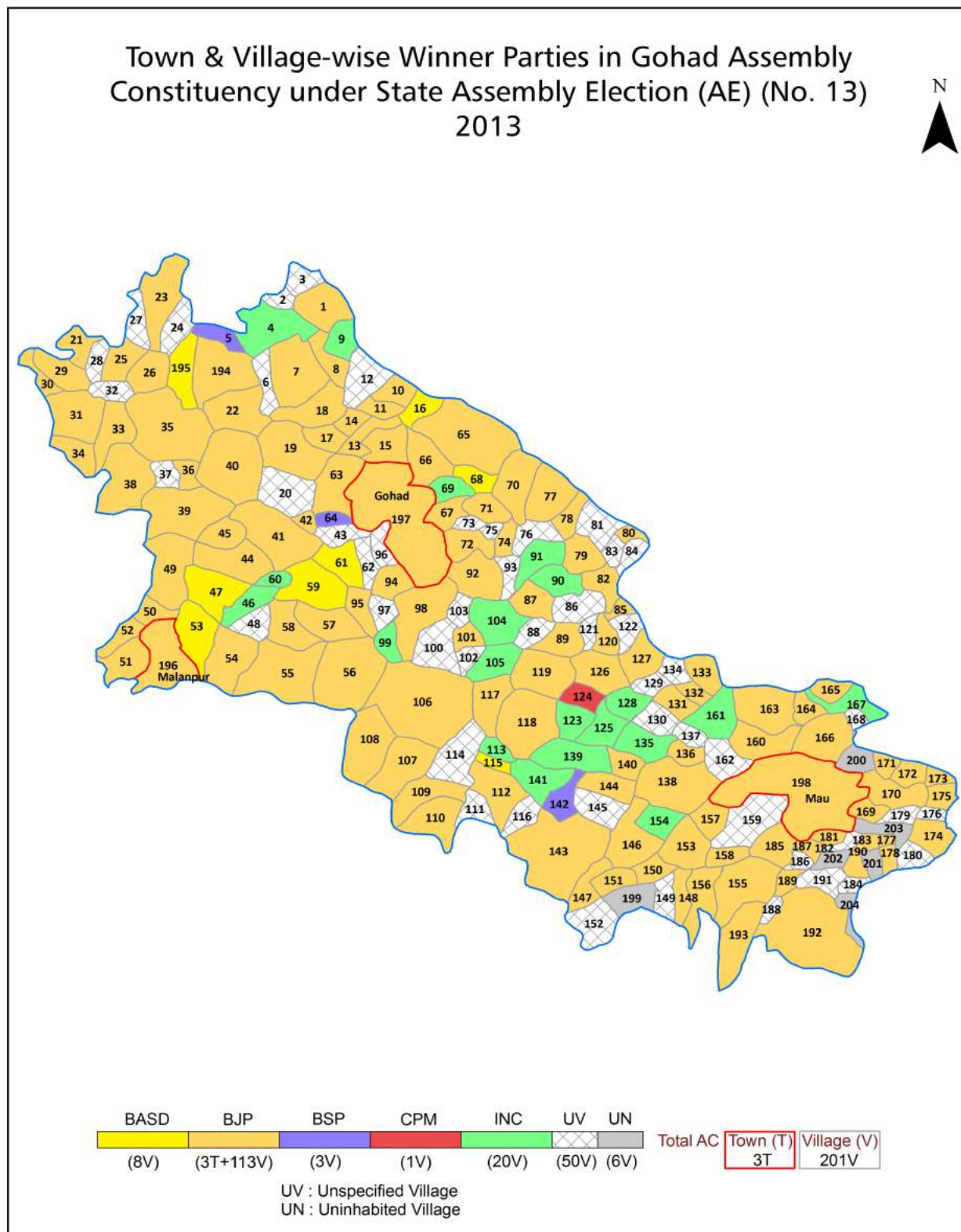
© Datanet India Pvt. Ltd.

All rights reserved. No part of this book may be reproduced, stored in a retrieval system or transmitted in any form or by any means, mechanical photocopying, photographing, scanning, recording or otherwise without the prior written permission of the publisher. Please refer to Disclaimer at page no. 221 for the use of this publication.

Printed in India

No.	Particulars	Page No.
	Introduction	
1	Assembly Constituency - (Vidhan Sabha) at a Glance Features of Assembly as per Delimitation Commission of India (2008)	1-2
	Location and Political Maps	
2	Location Map Boundaries of Assembly Constituency - (Vidhan Sabha) in District Boundaries of Assembly Constituency under Parliamentary Constituency - (Lok Sabha) Town & Village-wise Winner Parties- 2024, 2023, 2019, 2018, 2014, 2013, 2009 and 2008	3-11
	Administrative Setup (2011)	
3	District Sub-district Towns Villages Inhabited Villages Uninhabited Villages Village Panchayat Intermediate Panchayat	12-22
	Demographics (2011)	
4	Population Households Rural/Urban Population Towns and Villages by Population Size Sex Ratio (Total & 0-6 Years) Religious Population Social Population Literacy Rate	23-24
	Electoral Features	
5	Important Dates of Last Elections Held Electors by Gender Service Electors Voters Voters Turnout Polling Stations & Average Number of Electors per Polling Station Electors by Age Group Present Elected Representatives	25-30
	Historical Summary Election Results	
6	Vote Share of Major Parties Winning Margin (Number & Percentage) Polarity of Parties Summary Result of Assembly Segment of Parliamentary Elections 2024, 2019, 2014, 2009, 2004 and 1999 Summary Result of Assembly Elections 2023, 2018, 2013, 2008, 2003, 1998, 1993, 1990, 1985, 1980, 1977, 1972, 1967, 1962 and 1957	31-53
	Polling Station Level Election Results	
7	Name and Number of Polling Station 2024, 2023, 2019, 2018, 2014, 2013, 2009 and 2008 Polling Station-wise Electors, Voters & Voters Turnout 2024, 2023, 2019, 2018, 2014, 2013, 2009 and 2008 Polling Station wise Elections Results 2024, 2023, 2019, 2018, 2014, 2013, 2009 and 2008	54-200
	Share of Assembly Constituency	
8	Share of Assembly Constituency - (Vidhan Sabha) in State, District and Parliamentary Constituency - (Lok Sabha)	201
	Socio-Economic Amenities (2011)	
9	Access to Administrative Units Agricultural, Manufacturing and Industrial Commodities Demographic Indicators Education Health & Manpower Drinking Water Supply Sanitation Entertainment and Recreations Infrastructure Power Food Allocation Distribution and Marketing of Agriculture Commodities Infrastructure Transport and Road Infrastructure Communication Banking and Financial Services Land Use Irrigation Source	203-216
10	Abbreviation & Sources	218-219
11	Disclaimer	221

Location & Political Map



Administrative Setup

List of Village Panchayat & Intermediate Panchayat (Block) Name - 2011

Village Name	Village Panchayat Name	Intermediate Panchayat Name
Adupura	Makhori	Gohad
Alori	Alori	Gohad
Amanpura	Baron	Gohad
Amarpura	Pipahadi	Gohad
Andhiyari Kalan	Andhiyari Kalan	Gohad
Andhiyari Khurd	Andhiyari Khurd	Gohad
Angsoli	Angsoli	Gohad
Annayach	Kalyan Pura	Gohad
Ano	Eno	Gohad
Antouwa	Atarsoha	Gohad
Asohana	Asohana	Gohad
Asui	Siloha	Gohad
Atarsoha	Atarsoha	Gohad
Badagar	Badagar	Gohad
Badera	Badera Gohad	Gohad
Badera(Mau)	Badera (Mou)	Gohad
Bagharai	Habipura	Gohad
Baghora	Habipura	Gohad
Bagthara	Nivrol	Gohad
Bagulari	Khurd	Gohad
Bahera	Badera (Mou)	Gohad
Bakholi	Rasnol	Gohad
Baknasa	Baknasa	Gohad
Bamhora	Baknasa	Gohad
Bamhroli	Ujhawal	Gohad
Banganga	Itaili (Mou)	Gohad
Banipura	Banipura	Gohad
Bankepur	Badagar	Gohad
Bara	Bara	Gohad

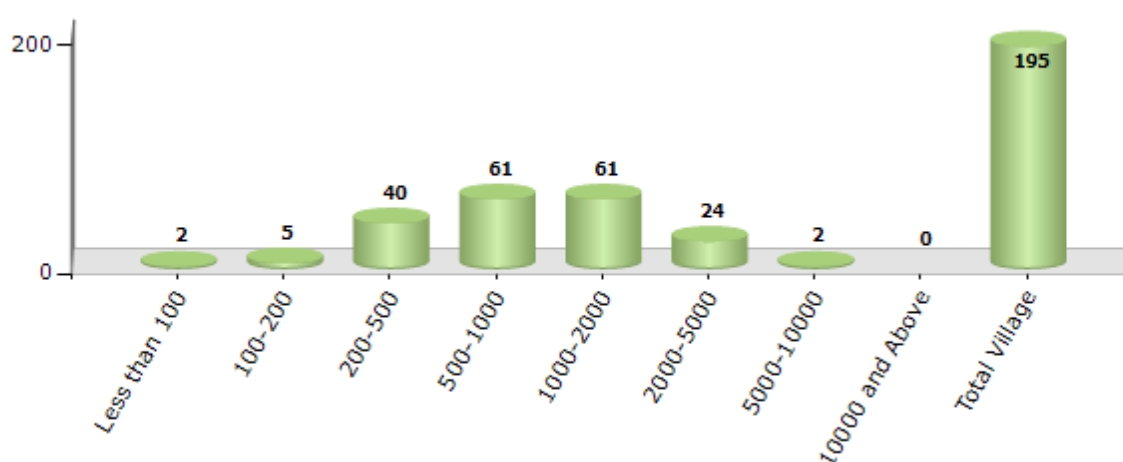
Contd....

Demographics

Number of Villages by Population Size - 2011

Less than 100	100-200	200-500	500-1000	1000-2000	2000-5000	5000-10000	10000 and Above	Total Village
2	5	40	61	61	24	2	0	195

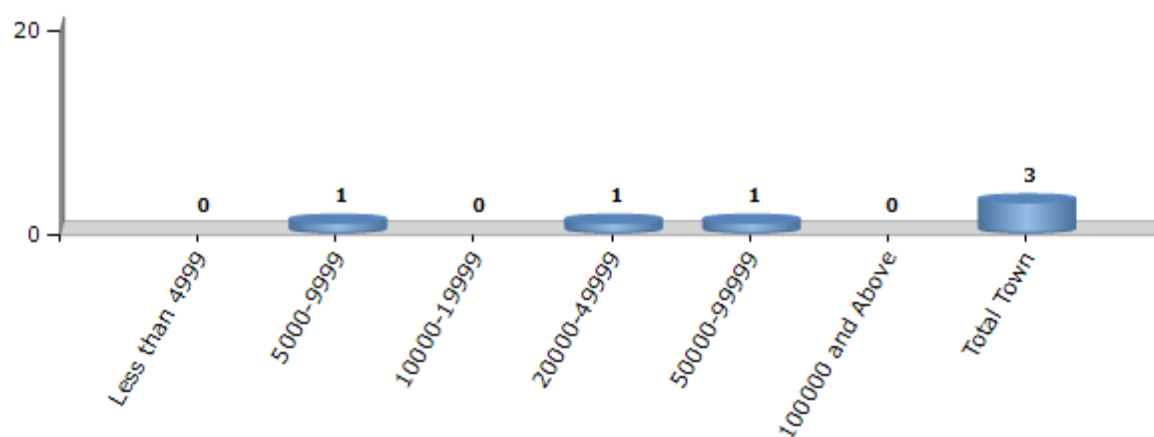
Number of Villages by Population Size - 2011



Number of Towns by Population Size - 2011

Less than 4999	5000-9999	10000-19999	20000-49999	50000-99999	100000 and Above	Total Town
0	1	0	1	1	0	3

Number of Towns by Population Size - 2011

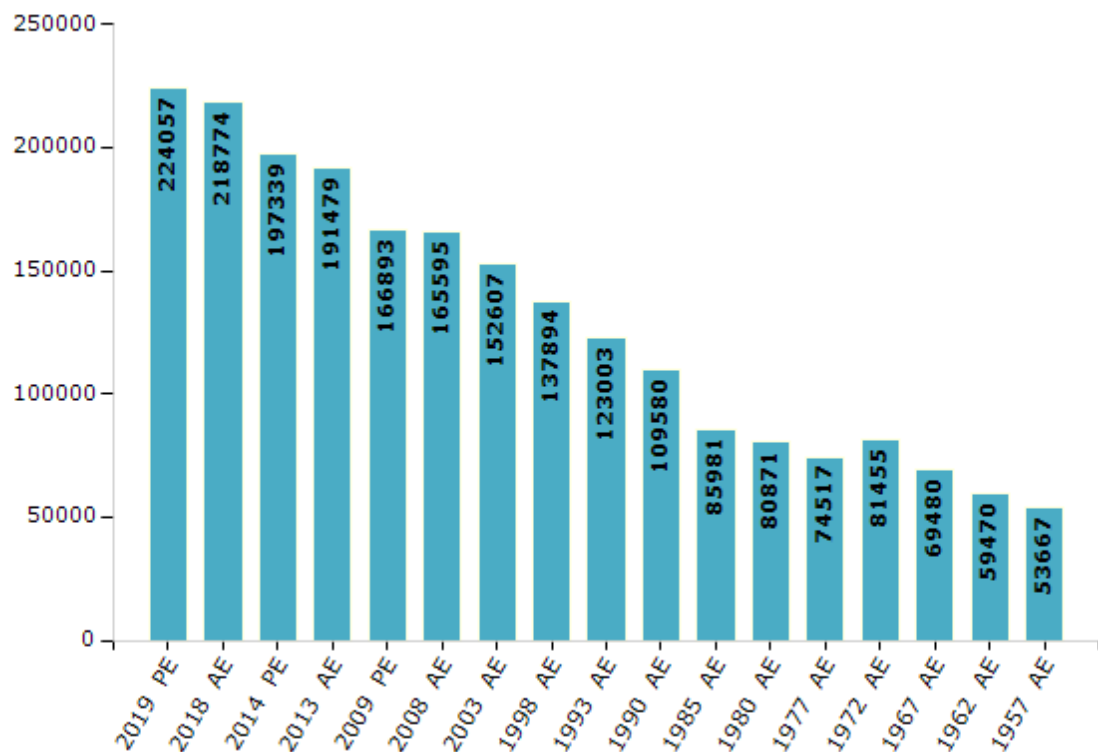


Electoral Features

Electors by Male & Female

Year	Male	Female	Others	Total	Year	Male	Female	Others	Total
2019 PE	122758	101292	7	224057	1993 AE	67719	55284	-	123003
2018 AE	120889	97880	5	218774	1990 AE	59960	49620	-	109580
2014 PE	111744	85594	1	197339	1985 AE	44678	41303	-	85981
2013 AE	108613	82865	1	191479	1980 AE	42409	38462	-	80871
2009 PE	93404	73489	-	166893	1977 AE	38931	35586	-	74517
2008 AE	91742	73853	-	165595	1972 AE	42657	38798	-	81455
2004 PE	-	-	-	-	1967 AE	-	-	-	69480
2003 AE	83648	68959	-	152607	1962 AE	-	-	-	59470
1999 PE	-	-	-	-	1957 AE	-	-	-	53667
1998 AE	76008	61886	-	137894	1952 AE	-	-	-	-

Number of Electors



Note : AE : Assembly Election, PE : Assembly Segment of Parliamentary Election

Historical Summary Election Results

Summary Result of Assembly Election - 2013

Candidate Name	Party	Votes	Votes %
Lal Singh Arya	BJP	51711	45.65
Mevaram Jatav	INC	31897	28.16
Phool Singh Baraiya	BA S D	14633	12.92
Krishnagopal Chaurasiya(Jatav)	BSP	5890	5.2
Premnarayan Mahor	CPM	4748	4.19
Prem Shankar Parihar(Mirdha Khengar)	IND	695	0.61
Rakesh Sagar	SP	500	0.44
Omprakash Rajauriya	NCP	496	0.44
Devendra Singh	IND	339	0.3
Purushottam	IND	322	0.28
Manoj Kumar	IJP	314	0.28
Lal Singh	IND	308	0.27
Mohar Singh	IND	287	0.25
Jitendra Urf Vanti Khatik	IND	257	0.23
Jitendra Singh	IND	221	0.2
	NOTA	647	0.57

Polling Station Level Election Results

Number and Name of Polling Stations (PS) (2018)

Number of Polling Stations	Name of Polling Stations	Number of Polling Stations	Name of Polling Stations
1	Middle School Old Bhonapura	22	Primary School Teton
2	Primary School Bhounpura	23	Primary School Nagor
3	Middle School New Bhonapura	24	Primary School Chakbarona
4	Primary School Kadman Ka Pura	25	Primary School Padarai
5	Middle School Barona	26	Primary School Rate Ka Pura
6	Primary School Barouna	27	Primary School East Part Endori Room No.1
7	Primary School Kaithoda	28	Primary School East Part Endori Room No.2
8	Primary School.Bamhora	29	Primary School Bha0Pashchi.Bhag Endori
9	Primary School Lala Ka Pura Bakanasa	30	Primary School Girl Endori
10	Primary School.Bara	31	Middle School Endori
11	Middle School Bara	32	Primary School Anjani Ka Pura
12	Middle School Manpur	33	Primary School Manoharakapura
13	Middle School Kanchanapur	34	Primary School Uttarichharenta
14	Primary School Kanchanpur	35	Primary School South Chharenta
15	Government Boys Primary School East Nonera	36	Middle School Chharenta
16	Government Boys Primary School West Nonera	37	Higher Secondary School Rayatapura
17	Government Higher Secondary School Sherapur	38	Higher Secondary School Uttarikhaneta
18	Government Higher Secondary School Middle Part Sherapur	39	Mass Education Office New Building Khaneta
19	Government Middle School New Building Sherpur	40	Government Middle School Khaneta
20	Government Higher Secondary School Sherapur	41	Primary School Majara Bootee Kuiya
21	Primary School Mahuri Ka Pura	42	Primary School .Kanipura

Contd....

Polling Station Level Election Results

Polling Station-wise Votes Secured by Overall Top Five Parties in Gohad Assembly in Assembly Election (AE) under Bhind Parliamentary Constituency in Madhya Pradesh (2018)

Number of Polling Station	Winner - Ranvir Jatav (INC)	Runner-up - Lalsingh Arya (BJP)	3rd - Dr. Jagdish Singh Sagar (BSP)	4th - Gulab Singh Jatav (BASD)	5th - Prem Narayan Mahore (CPM)	NOTA	Other	Total Votes Secured
36	134	66	201	0	0	5	13	419
37	360	283	60	4	2	0	8	717
38	281	192	15	2	0	1	33	524
39	112	290	0	0	1	0	2	405
40	192	83	10	5	2	2	16	310
41	229	100	150	105	0	4	44	632
42	431	283	10	3	5	5	34	771
43	425	147	21	2	1	1	9	606
44	178	201	52	4	2	5	36	478
45	232	172	15	3	4	4	39	469
46	189	258	71	29	0	3	34	584
47	344	145	40	7	1	8	62	607
48	252	89	3	0	2	3	9	358
49	398	129	15	0	3	2	13	560
50	214	87	1	2	1	3	53	361
51	269	94	13	1	1	0	19	397
52	364	120	1	2	6	2	12	507
53	209	145	7	114	2	1	15	493
54	364	172	27	25	4	2	23	617
55	119	139	23	93	0	7	6	387
56	135	53	66	119	2	6	14	395
57	112	117	27	0	0	2	5	263
58	144	131	5	0	0	3	4	287
59	204	86	242	27	0	8	9	576
60	205	134	1	2	0	6	10	358
61	200	125	2	0	2	10	26	365
62	268	152	90	5	16	2	9	542
63	409	106	12	3	1	4	25	560
64	275	173	37	13	1	8	23	530
65	351	284	188	23	12	8	31	897
66	304	161	160	84	6	6	17	738
67	447	228	29	6	20	4	15	749
68	314	191	28	3	5	11	30	582
69	233	158	48	0	1	3	32	475
70	262	84	13	14	3	2	18	396

Contd....

Polling Station Level Election Results

Winner, Runner-up and 3rd Party Position & Winning Margin According to Polling Stations in Gohad Assembly in Assembly Election (AE) under Bhind Parliamentary Constituency in Madhya Pradesh (2018)

Polling Station Number	Winner Party	Winner Votes (%)	Runner-up Party	Runner-up Votes (%)	Winning Margin Votes (%)	Third Party	Third Party Votes (%)	Other Votes (%)
67	INC	447 (59.68)	BJP	228 (30.44)	219 (29.24)	BSP	29 (3.87)	45 (6.01)
68	INC	314 (53.95)	BJP	191 (32.82)	123 (21.13)	BSP	28 (4.81)	49 (8.42)
69	INC	233 (49.05)	BJP	158 (33.26)	75 (15.79)	BSP	48 (10.11)	36 (7.58)
70	INC	262 (66.16)	BJP	84 (21.21)	178 (44.95)	BASD	14 (3.54)	36 (9.09)
71	INC	269 (45.9)	BJP	147 (25.09)	122 (20.81)	BSP	144 (24.57)	26 (4.44)
72	INC	394 (59.7)	BJP	125 (18.94)	269 (40.76)	BSP	98 (14.85)	43 (6.52)
73	INC	337 (60.94)	BJP	156 (28.21)	181 (32.73)	BASD	27 (4.88)	33 (5.97)
74	BJP	251 (50.91)	INC	212 (43)	39 (7.91)	IND (DPSB)	5 (1.01)	25 (5.07)
75	INC	245 (65.51)	BJP	74 (19.79)	171 (45.72)	BASD	14 (3.74)	41 (10.96)
76	INC	377 (50.67)	BJP	220 (29.57)	157 (21.1)	BSP	72 (9.68)	75 (10.08)
77	INC	274 (45.9)	BJP	272 (45.56)	2 (0.34)	BSP	23 (3.85)	28 (4.69)
78	INC	175 (40.05)	BJP	165 (37.76)	10 (2.29)	BSP	78 (17.85)	19 (4.35)
79	BJP	296 (43.4)	BSP	182 (26.69)	114 (16.71)	INC	175 (25.66)	29 (4.25)
80	INC	288 (47.52)	BJP	137 (22.61)	151 (24.91)	BSP	128 (21.12)	53 (8.75)
81	BJP	357 (74.84)	BSP	72 (15.09)	285 (59.75)	INC	33 (6.92)	15 (3.14)
82	BSP	340 (51.28)	INC	149 (22.47)	191 (28.81)	BJP	131 (19.76)	43 (6.49)
83	BJP	259 (45.68)	INC	177 (31.22)	82 (14.46)	BSP	76 (13.4)	55 (9.7)
84	BJP	201 (56.78)	INC	113 (31.92)	88 (24.86)	IND (M)	7 (1.98)	33 (9.32)
85	INC	306 (45.95)	BJP	262 (39.34)	44 (6.61)	BSP	75 (11.26)	23 (3.45)
86	INC	357 (60.61)	BJP	133 (22.58)	224 (38.03)	BSP	49 (8.32)	50 (8.49)
87	INC	204 (57.63)	BJP	116 (32.77)	88 (24.86)	AAP	10 (2.82)	24 (6.78)
88	BJP	205 (39.5)	INC	202 (38.92)	3 (0.58)	BSP	82 (15.8)	30 (5.78)
89	INC	278 (44.62)	BJP	274 (43.98)	4 (0.64)	BSP	25 (4.01)	46 (7.38)
90	BSP	148 (29.08)	BJP	114 (22.4)	34 (6.68)	INC	95 (18.66)	152 (29.86)
91	BSP	143 (28.95)	INC	124 (25.1)	19 (3.85)	BJP	95 (19.23)	132 (26.72)
92	BSP	129 (29.25)	INC	126 (28.57)	3 (0.68)	BJP	121 (27.44)	65 (14.74)
93	BJP	178 (45.06)	INC	137 (34.68)	41 (10.38)	CPM	60 (15.19)	20 (5.06)
94	BSP	300 (36.95)	INC	244 (30.05)	56 (6.9)	BJP	149 (18.35)	119 (14.66)
95	INC	407 (49.82)	BSP	259 (31.7)	148 (18.12)	BJP	126 (15.42)	25 (3.06)
96	BJP	162 (58.91)	INC	94 (34.18)	68 (24.73)	BSP	15 (5.45)	4 (1.45)
97	INC	263 (59.1)	BJP	137 (30.79)	126 (28.31)	BSP	13 (2.92)	32 (7.19)
98	INC	200 (38.17)	BSP	121 (23.09)	79 (15.08)	BJP	95 (18.13)	108 (20.61)
99	BJP	142 (30.87)	INC	129 (28.04)	13 (2.83)	BSP	128 (27.83)	61 (13.26)

Contd....

Socio-Economic Amenities - Rural

Access to Education Facilities

Particulars	Number of Village (% of Population)				
	Available	Not Available	If Not Available (Distance of Nearest Facility)		
			A	B	C
Govt. Primary School	192 (100)	3 (0)	2 (0)	0 (0)	0 (0)
Private Primary School	26 (17)	169 (83)	0 (0)	0 (0)	0 (0)
Govt. Middle School	98 (73)	97 (27)	51 (13)	23 (7)	8 (3)
Private Middle School	15 (12)	180 (88)	0 (0)	0 (0)	0 (0)
Govt. Secondary School	36 (30)	159 (70)	28 (11)	69 (32)	34 (15)
Private Secondary School	8 (8)	187 (92)	1 (1)	6 (3)	1 (0)
Govt. Senior Secondary School	5 (10)	190 (90)	19 (8)	55 (26)	74 (37)
Private Senior Secondary School	2 (4)	193 (96)	2 (1)	6 (2)	2 (1)
Govt. Arts and Science Degree College	0 (0)	195 (100)	5 (2)	24 (12)	131 (66)
Private Arts and Science Degree College	0 (0)	195 (100)	0 (0)	0 (0)	0 (0)
Govt. Engineering College	0 (0)	195 (100)	0 (0)	1 (0)	139 (70)
Private Engineering College	0 (0)	195 (100)	0 (0)	0 (0)	0 (0)
Govt. Medicine College	0 (0)	195 (100)	0 (0)	1 (0)	144 (74)
Private Medicine College	0 (0)	195 (100)	0 (0)	0 (0)	0 (0)
Govt. Management Institute	0 (0)	195 (100)	0 (0)	1 (0)	140 (73)
Private Management Institute	0 (0)	195 (100)	0 (0)	0 (0)	3 (1)
Govt. Polytechnic	0 (0)	195 (100)	0 (0)	0 (0)	195 (100)
Private Polytechnic	0 (0)	195 (100)	0 (0)	0 (0)	0 (0)
Govt. Vocational Training School/ITI	0 (0)	195 (100)	0 (0)	0 (0)	191 (99)
Private Vocational Training School/ITI	0 (0)	195 (100)	0 (0)	0 (0)	0 (0)
Govt. Non Formal Training Centre	0 (0)	195 (100)	0 (0)	0 (0)	191 (99)
Private Non Formal Training Centre	0 (0)	195 (100)	0 (0)	0 (0)	0 (0)
Govt. School For Disabled	0 (0)	195 (100)	0 (0)	0 (0)	97 (50)
Private School For Disabled	0 (0)	195 (100)	0 (0)	0 (0)	1 (1)
Government Others	0 (0)	195 (100)	0 (0)	0 (0)	29 (15)
Private Others	0 (0)	195 (100)	0 (0)	0 (0)	1 (1)

Note : Distance A : Less than 5 km; B : Between 5-10 km; C : 10+ km.; Source : Data Analysis is based on 2011 Census.

DISCLAIMER

The Terms of Use and Disclaimer of Datanet India Private Limited (hereinafter referred to as "Datanet") for use of this analysis report of **Gohad Assembly Constituency (Gohad Vidhan Sabha)** :-

1. **Assembly Factbook™** is a Registered Trade Mark owned by Datanet.
2. All the maps are sketched and graphical representation only and have not been drawn to the scale and also not to represent the actual geographical area or boundary of the unit.
3. The data for the aforesaid analysis is based on authentic sources and has been culled from the various publications of Census, CSO and NSSO for district and block level data, various central and state government departments, Central & State Elections Commissions and the concerned Returning Officers' releases, Electoral Rolls, Election results and allied publications, internal assessment, surveys, estimates and analysis. Therefore, certain adjustment of data at micro level may have been done to arrive closer to the macro data.
4. Data have been provided on an "As Is" and "As AVAILABLE" basis
5. The colours shown in the maps or diagram and charts of a particular party, alliance or AC are indicative and do not represent them.
6. This publication which includes maps, sheets, graphs and data would be the property under copyright of Datanet only. The user may use these for its internal study, analysis and research purposes. It's public display, re-selling or any commercial uses by the user are not allowed.
7. Datanet has taken due care and caution in compilation and processing of data and allied information, but does not guarantee the accuracy, adequacy or completeness of any information/analysis and will be not responsible for any errors or omissions or for the results obtained from the use of such information/analysis.
8. All the contents for the publication have been culled from various authentic sources and Datanet reasonably believes such sources to be reliable, but does not make any representations, express or implied as to the accuracy or fitness of use of such information. The information or contents of the information/analysis do not constitute advice and should not be relied upon in making (or refraining from making) any decision. Any reliance placed upon the information provided by Datanet is the sole responsibility and strictly at the user's risk.
9. In no event will Datanet be liable for any damages (including, without limitation, damages for loss of business projects, or loss of profits) arising in contract, tort or otherwise from the use of or inability to use any of its contents, or from any action taken (or refrained from being taken) as a result of using the analysis or any of its contents. Datanet its directors, owners, editors, officials, employees, distributor and agents or any associate will not be liable for any errors in the information contained or any consequences arising from the use of the contents of the provided information/analysis.
10. If any provision of these terms and conditions is held invalid or illegal or unenforceable for any reason by any court of competent jurisdiction, such provision shall be severed and the remainder of provisions of the terms and conditions shall continue in full force and effect as if the Term of Use had been executed with the invalid, illegal or unenforceable provision eliminated.
11. If there are any discrepancies in the information provided, please bring it to attention of Datanet for suitable rectification measures.

**Buy Online This Complete Book At
Datanet India eBooks Store**

www.indiastatpublications.com

or go directly at

**[http://www.indiastatpublications.com/
Assembly_factbook/Madhya_Pradesh/Bhind/Gohad](http://www.indiastatpublications.com/Assembly_factbook/Madhya_Pradesh/Bhind/Gohad)**



 **indiastat**elections

