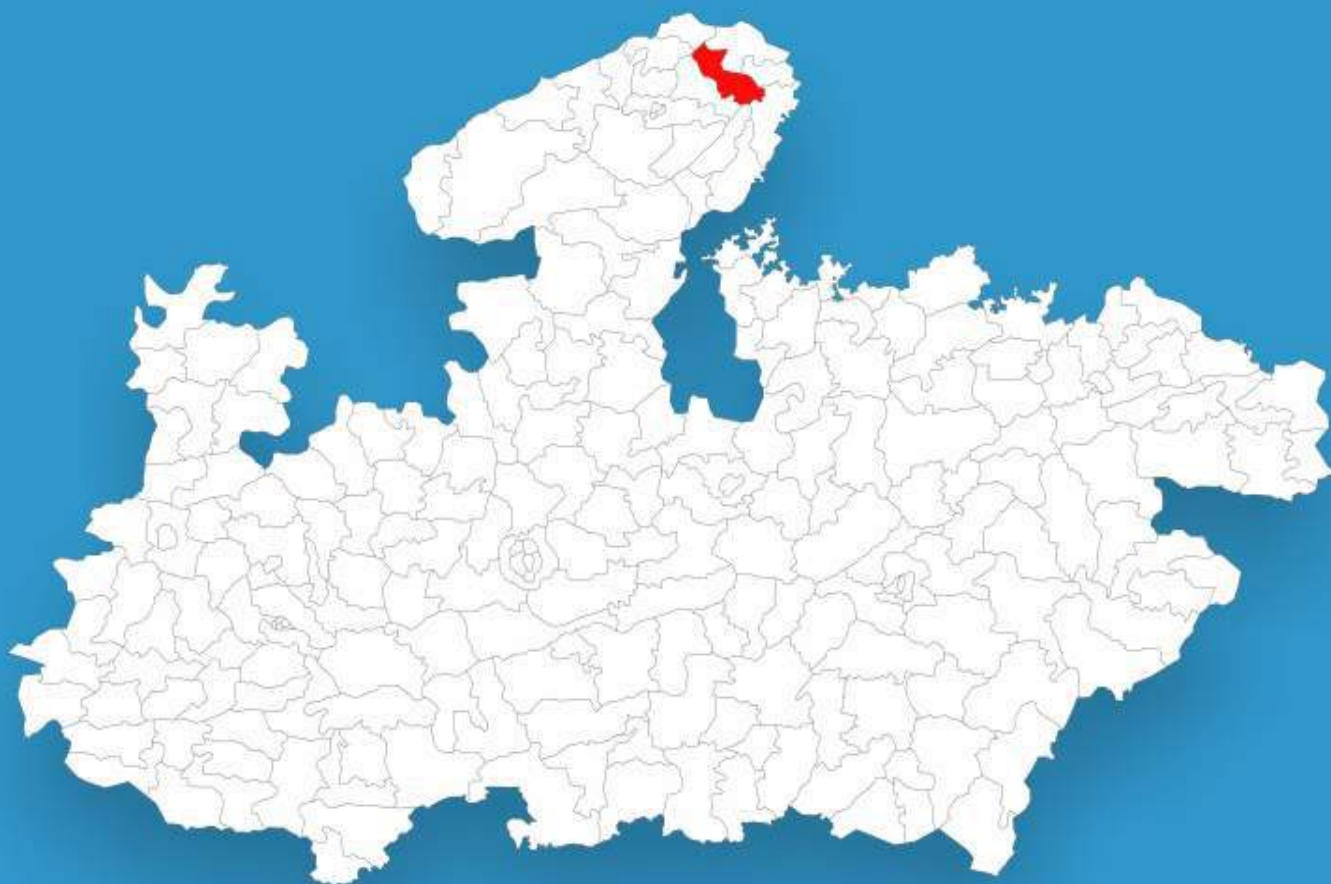




Madhya Pradesh

Assembly Factbook™

Mehgaon Assembly Constituency



Key Electoral Data of Mehgaon
Assembly Constituency (Vidhan Sabha)

Madhya Pradesh

Assembly Factbook™

Mehgaon Assembly Constituency



Mehgaon Vidhan Sabha

Editor & Director

Dr. R.K. Thukral

Research Editor

Dr. Shafeeq Rahman

Compiled, Researched and Published by Datanet India Pvt. Ltd.

D-100, 1st Floor,

Okhla Industrial Area, Phase-I,
New Delhi- 110020.

Ph.: 91-11- 43580781-84

Email : support@indiastatpublications.com

Website : www.indiastatelections.com

Online Book Store :

www.indiastatpublications.com

Report No. : AFB/MP-012-0125

ISBN : 978-93-87189-26-3

First Edition : January, 2018

Eighth Updated Edition : January, 2025

Price : Rs. 11500/-

US\$ 310

© Datanet India Pvt. Ltd.

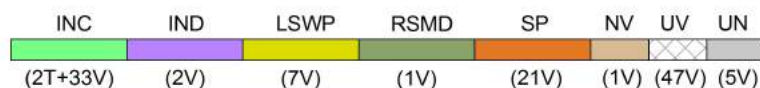
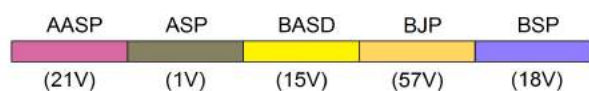
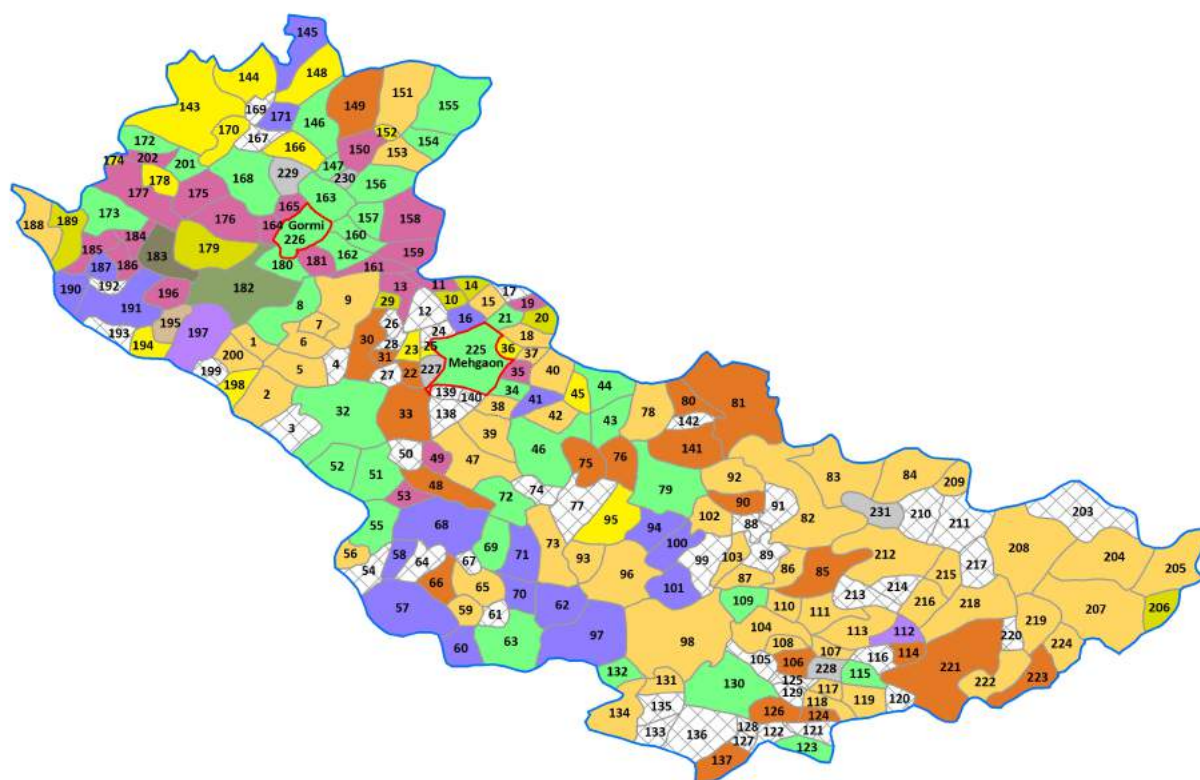
All rights reserved. No part of this book may be reproduced, stored in a retrieval system or transmitted in any form or by any means, mechanical photocopying, photographing, scanning, recording or otherwise without the prior written permission of the publisher. Please refer to Disclaimer at page no. 260 for the use of this publication.

Printed in India

No.	Particulars	Page No.
	Introduction	
1	Assembly Constituency - (Vidhan Sabha) at a Glance Features of Assembly as per Delimitation Commission of India (2008)	1-2
	Location and Political Maps	
2	Location Map Boundaries of Assembly Constituency - (Vidhan Sabha in District Boundaries of Assembly Constituency under Parliamentary Constituency - (Lok Sabha) Town & Village-wise Winner Parties- 2024, 2023, 2019, 2018, 2014, 2013, 2009 and 2008	3-11
	Administrative Setup (2011)	
3	District Sub-district Towns Villages Inhabited Villages Uninhabited Villages Village Panchayat Intermediate Panchayat	12-23
	Demographics (2011)	
4	Population Households Rural/Urban Population Towns and Villages by Population Size Sex Ratio (Total & 0-6 Years) Religious Population Social Population Literacy Rate	24-25
	Electoral Features	
5	Important Dates of Last Elections Held Electors by Gender Service Electors Voters Voters Turnout Polling Stations & Average Number of Electors per Polling Station Electors by Age Group Present Elected Representatives	26-31
	Historical Summary Election Results	
6	Vote Share of Major Parties Winning Margin (Number & Percentage Polarity of Parties Summary Result of Assembly Segment of Parliamentary Elections 2024, 2019, 2014, 2009, 2004 and 1999 Summary Result of Assembly Elections 2023, 2018, 2013, 2008, 2003, 1998, 1993, 1990, 1985, 1980, 1977, 1972, 1967, 1962 and 1957	32-56
	Polling Station Level Election Results	
7	Name and Number of Polling Station 2024, 2023, 2019, 2018, 2014, 2013, 2009 and 2008 Polling Station-wise Electors, Voters & Voters Turnout 2024, 2023, 2019, 2018, 2014, 2013, 2009 and 2008 Polling Station wise Elections Results 2024, 2023, 2019, 2018, 2014, 2013, 2009 and 2008	57-239
	Share of Assembly Constituency	
8	Share of Assembly Constituency - (Vidhan Sabha) in State, District and Parliamentary Constituency - (Lok Sabha)	240
	Socio-Economic Amenities (2011)	
9	Access to Administrative Units Agricultural, Manufacturing and Industrial Commodities Demographic Indicators Education Health & Manpower Drinking Water Supply Sanitation Entertainment and Recreations Infrastructure Power Food Allocation Distribution and Marketing of Agriculture Commodities Infrastructure Transport and Road Infrastructure Communication Banking and Financial Services Land Use Irrigation Source	242-255
10	Abbreviation & Sources	257-258
11	Disclaimer	260

Location & Political Map

Town & Village-wise Winner Parties in Mehgaon Assembly
Constituency under State Assembly Election (AE) (No. 12)
2013



Total AC Town (T) 2T Village (V) 229V

NV : Not Voted
UV : Unspecified Village
UN : Uninhabited Village

Administrative Setup

List of Village Panchayat & Intermediate Panchayat (Block) Name - 2011

Village Name	Village Panchayat Name	Intermediate Panchayat Name
Aanto	Anton	Mehgaon
Achhai	Khokipura	Mehgaon
Adokhar	Adokhar	Mehgaon
Ajeeta	Kherouli	Mehgaon
Ajnodha	Ajnoudha	Mehgaon
Ajrol	Gata	Mehgaon
Akloni	Akloni	Mehgaon
Alampura	Meghpura	Mehgaon
Amayan	Amayan	Mehgaon
Amritpura	Bahua	Mehgaon
Arelekapura	Arelekapura	Mehgaon
Aroli	Aroli	Mehgaon
Asokhar	Asokhar	Mehgaon
Bachhareta	Kheria Sindh	Mehgaon
Bachharoli	Semra	Mehgaon
Badera	Badera	Mehgaon
Baghora	Baghoura	Mehgaon
Baharpura	Pachera (Mehgaon)	Mehgaon
Bahera	Prathavipura	Mehgaon
Bahua	Bahua	Mehgaon
Balupura	Ghilaoa	Mehgaon
Baraso	Barason	Mehgaon
Barethi Khurd	Badera	Mehgaon
Barethi Raj	Kheria Sindh	Mehgaon
Barhad	Barhad	Mehgaon
Bhagheli Bahadurpura	Parsala	Mihona (Ron)
Bharoli Kalan	Bharoulalikan	Mehgaon
Bharoli Khurd	Bharoulikhurd	Mehgaon
Bhindada	Garhpara	Mehgaon

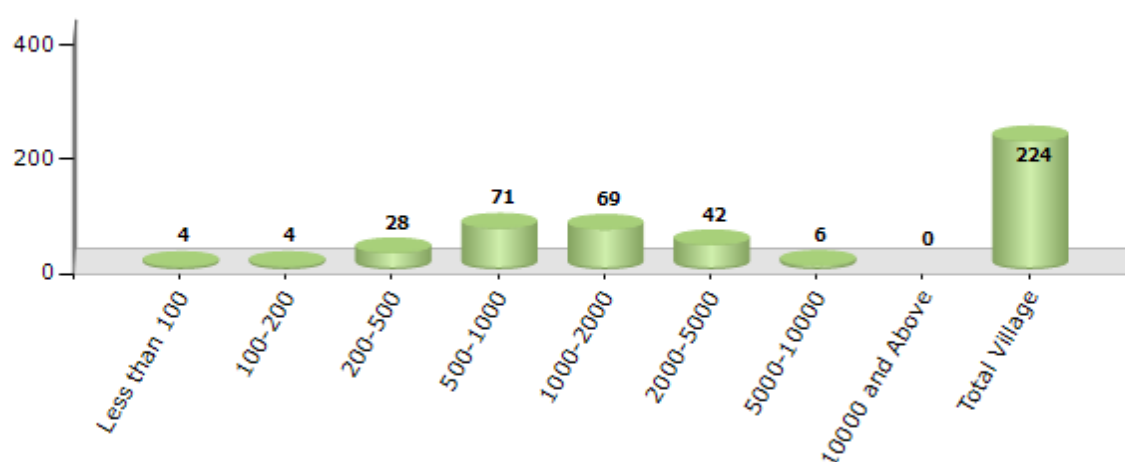
Contd....

Demographics

Number of Villages by Population Size - 2011

Less than 100	100-200	200-500	500-1000	1000-2000	2000-5000	5000-10000	10000 and Above	Total Village
4	4	28	71	69	42	6	0	224

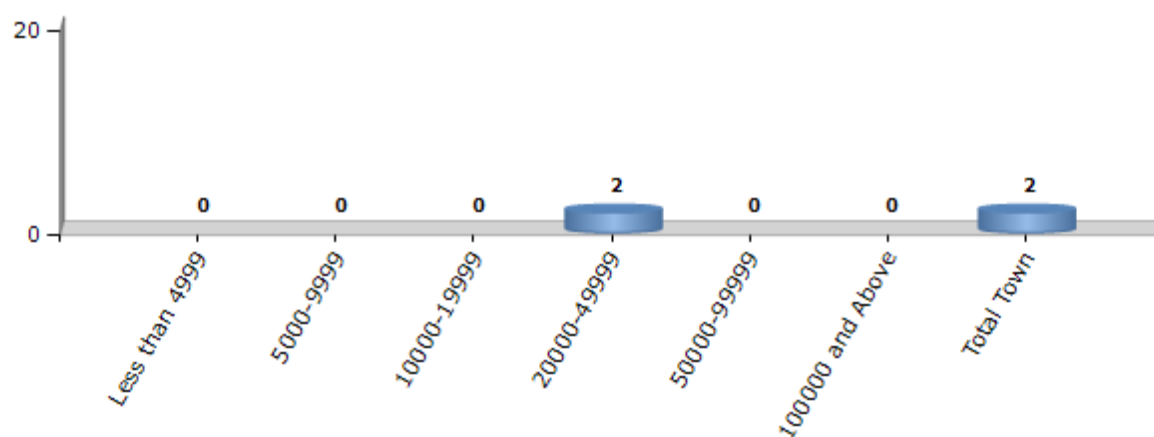
Number of Villages by Population Size - 2011



Number of Towns by Population Size - 2011

Less than 4999	5000-9999	10000-19999	20000-49999	50000-99999	100000 and Above	Total Town
0	0	0	2	0	0	2

Number of Towns by Population Size - 2011

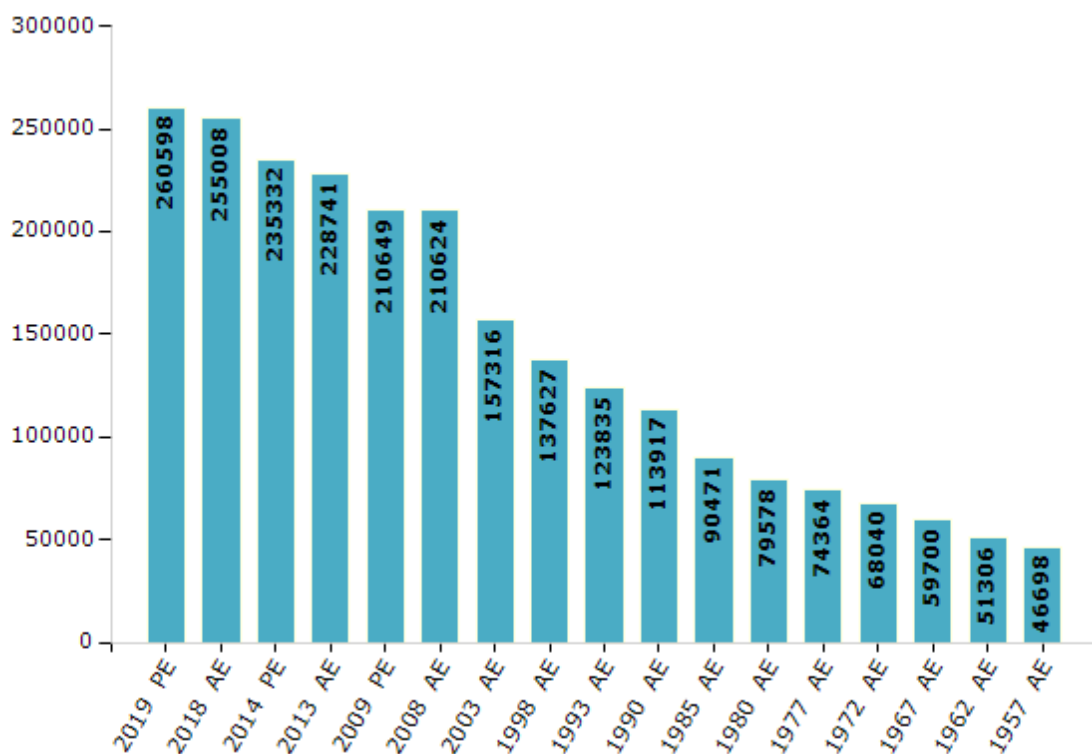


Electoral Features

Electors by Male & Female

Year	Male	Female	Others	Total	Year	Male	Female	Others	Total
2019 PE	145261	115337	0	260598	1993 AE	68391	55444	-	123835
2018 AE	142836	112171	1	255008	1990 AE	62657	51260	-	113917
2014 PE	134304	101026	2	235332	1985 AE	48381	42090	-	90471
2013 AE	130699	98041	1	228741	1980 AE	42015	37563	-	79578
2009 PE	117563	93086	-	210649	1977 AE	39471	34893	-	74364
2008 AE	115876	94748	-	210624	1972 AE	36218	31822	-	68040
2004 PE	-	-	-	-	1967 AE	-	-	-	59700
2003 AE	85160	72156	-	157316	1962 AE	-	-	-	51306
1999 PE	-	-	-	-	1957 AE	-	-	-	46698
1998 AE	76131	61496	-	137627	1952 AE	-	-	-	-

Number of Electors



Note : AE : Assembly Election, PE : Assembly Segment of Parliamentary Election

Historical Summary Election Results

Summary Result of Assembly Election - 2013

Candidate Name	Party	Votes	Votes %
Choudhary Mukesh Singh Chaturvedi	BJP	29733	21.08
O.P.S. Bhadouriya	INC	28460	20.17
Dr. Rajkumar Singh Kushwah	SP	16893	11.98
Ranjeet Singh Gurjar	BSP	15358	10.89
Rajendra Singh Gurjar	BA S D	12783	9.06
Rakesh Shukla	LSWP	11776	8.35
Arvind Singh Narwariya	AASP	9758	6.92
Harshbardhan Singh Bhadouriya (Nati)	RSMD	5572	3.95
Suresh Singh (Ajeeta Wale)	IND	1506	1.07
Parath Singh Chouhan	IND	1178	0.84
Mukesh Singh	IND	828	0.59
Kaushlendra Singh (Munna)	IND	732	0.52
Sultan Singh Jatav	IND	655	0.46
Aditya Kumar Singh Kushwah	IND	649	0.46
Mohar Singh Narwariya	IND	528	0.37
Balbir Singh Narwariya	AIFB	398	0.28
Priya	IND	374	0.27
Sovaran Singh Jatav	ASP	342	0.24
Meera	IND	330	0.23
Banshi Lal	IND	302	0.21
Ombeer Singh	IND	292	0.21
Prabhash	IND	291	0.21
Rubee Chouhan	IND	277	0.2
Kok Singh	IND	263	0.19
Bholaram Singh	IND	239	0.17
Santosh Giri	IND	219	0.16
Madhoram Sharma	IND	190	0.13
Roopsingh (Halwai)	IVD	188	0.13
Ashok	IND	185	0.13
Rajendra Singh Sakhwar	IND	182	0.13
Ramanand Sharma	IND	182	0.13
Rakesh Singh Chouhan	IND	160	0.11

Contd....

Polling Station Level Election Results

Number and Name of Polling Stations (PS) (2018)

Number of Polling Stations	Name of Polling Stations	Number of Polling Stations	Name of Polling Stations
1	Primary School North Part Sukand Majra Choudhary Ka Pura	22	Middle School Mohanpura
2	Primary School South Part Sukand Majra Choudhary Ka Pura	23	Primary School Guliyapura Har
3	Middle School South Part Sukand Majra Kashiprasad Ka Pura	24	Middle School North Part Kutrouli
4	Middle School North Part Kashi Prasad Ka Pura Sukand	25	Middle School South Part Kutrouli
5	Primary School Sukand Majra Shobharam Ka Pura Sukand	26	Primary School Bahera
6	Middle School Arouli Majra Devpura	27	Primary School Prithvipura
7	Primary School Arouli Majra Shiv Charan Singh Ka Pura	28	Primary School Silouli
8	Primary School Khera	29	Middle School Parousa
9	Middle School Kishanpura	30	Primary School Education Guarantee Shivprasad Ka Pura
10	Primary School North Part Kachnouvkala	31	Primary School Education Guarantee Shankar Pura (Parosa)
11	Primary School South Part Kachnouvkala	32	Primary School Mahua Ki Chouki Kot
12	Middle School Kachnavkala	33	Primary School Ravatpura
13	Primary School Kachnavkhurd	34	Primary School New Tej Pura
14	Primary School Majra Dale Ka Pura	35	Primary School Tikari
15	Primary School Chandeni	36	Primary School Mazra Mukat Singh Ka Pura
16	Middle School Pachera	37	Primary School North Part Sikarouda
17	Primary School Majra Harpal Singh Ka Pura	38	Primary School South Part Sikarouda
18	Primary School Suchchapura	39	Primary School Lilo
19	Primary School Didouna Majra Kadam Ka Pura	40	Middle School Hariksha
20	Primary School Hasanpura	41	Higher Secondary School Hariksha
21	Primary School Balupura	42	Primary School Shyamapura

Contd....

Polling Station Level Election Results

Polling Station-wise Votes Secured by Overall Top Five Parties in Mehgaon Assembly in Assembly Election (AE) under Bhind Parliamentary Constituency in Madhya Pradesh (2018)

Number of Polling Station	Winner - O.P.S. Bhadoria (INC)	Runner-up - Rakesh Shukla (BJP)	3rd - Ranjeet Singh Gurjar (BASD)	4th - Dr. Rajkumar Singh Kushwah (BLSP)	5th - Kaushal Tiwari (BSP)	NOTA	Other	Total Votes Secured
36	17	17	107	90	3	1	320	555
37	301	86	59	101	13	2	42	604
38	279	113	113	19	159	0	42	725
39	142	212	0	4	110	0	24	492
40	231	181	3	20	2	3	41	481
41	455	59	2	23	2	0	4	545
42	43	79	179	2	3	0	43	349
43	105	126	156	43	3	1	47	481
44	104	67	152	4	25	1	8	361
45	38	60	517	42	3	0	26	686
46	178	88	49	10	56	0	14	395
47	166	71	129	3	6	0	16	391
48	154	132	187	11	54	0	40	578
49	135	153	136	19	3	0	48	494
50	97	140	201	100	24	1	27	590
51	117	80	100	1	19	0	17	334
52	71	36	246	6	8	0	16	383
53	133	35	447	23	9	0	37	684
54	94	411	71	9	22	1	16	624
55	147	200	2	118	1	1	21	490
56	135	224	24	85	14	1	11	494
57	119	59	233	49	7	2	43	512
58	67	49	350	13	16	0	24	519
59	385	114	185	47	21	0	18	770
60	820	2	0	1	0	0	1	824
61	507	41	0	0	1	0	0	549
62	529	61	0	1	3	0	1	595
63	149	166	177	24	7	0	37	560
64	135	111	271	40	5	1	27	590
65	326	160	58	3	23	1	48	619
66	441	20	0	4	2	0	0	467
67	646	8	0	1	1	0	0	656
68	575	3	0	0	0	0	2	580
69	657	0	0	0	0	2	2	661
70	625	2	0	0	0	0	1	628

Contd....

Polling Station Level Election Results

Winner, Runner-up and 3rd Party Position & Winning Margin According to Polling Stations in Mehgaon Assembly in Assembly Election (AE) under Bhind Parliamentary Constituency in Madhya Pradesh (2018)

Polling Station Number	Winner Party	Winner Votes (%)	Runner-up Party	Runner-up Votes (%)	Winning Margin Votes (%)	Third Party	Third Party Votes (%)	Other Votes (%)
67	INC	646 (98.48)	BJP	8 (1.22)	638 (97.26)	BLSP	1 (0.15)	1 (0.15)
68	INC	575 (99.14)	BJP	3 (0.52)	572 (98.62)	IND (AS)	1 (0.17)	1 (0.17)
69	INC	657 (99.39)	IND (BS)	1 (0.15)	656 (99.24)	IND (RS)	1 (0.15)	2 (0.3)
70	INC	625 (99.52)	BJP	2 (0.32)	623 (99.2)	IND (U)	1 (0.16)	0 (0)
71	BJP	203 (36.84)	INC	176 (31.94)	27 (4.9)	BSP	126 (22.87)	46 (8.35)
72	BSP	381 (56.53)	BJP	204 (30.27)	177 (26.26)	INC	39 (5.79)	50 (7.42)
73	BJP	117 (30.55)	INC	103 (26.89)	14 (3.66)	BASD	72 (18.8)	91 (23.76)
74	INC	160 (36.61)	BJP	120 (27.46)	40 (9.15)	BASD	54 (12.36)	103 (23.57)
75	BJP	277 (45.63)	INC	204 (33.61)	73 (12.02)	BSP	76 (12.52)	50 (8.24)
76	BJP	303 (43.85)	INC	292 (42.26)	11 (1.59)	BSP	51 (7.38)	45 (6.51)
77	INC	454 (56.4)	BJP	250 (31.06)	204 (25.34)	BSP	32 (3.98)	69 (8.57)
78	INC	179 (32.9)	BLSP	130 (23.9)	49 (9)	BSP	93 (17.1)	142 (26.1)
79	BSP	377 (45.31)	BLSP	188 (22.6)	189 (22.71)	INC	121 (14.54)	146 (17.55)
80	INC	292 (37.97)	BSP	213 (27.7)	79 (10.27)	BJP	186 (24.19)	78 (10.14)
81	BASD	337 (50.22)	INC	259 (38.6)	78 (11.62)	BJP	31 (4.62)	44 (6.56)
82	INC	315 (59.77)	BJP	110 (20.87)	205 (38.9)	BSP	72 (13.66)	30 (5.69)
83	INC	301 (37.21)	BJP	260 (32.14)	41 (5.07)	BASD	87 (10.75)	161 (19.9)
84	BASD	278 (54.51)	INC	108 (21.18)	170 (33.33)	BSP	75 (14.71)	49 (9.61)
85	BSP	191 (32.93)	BASD	143 (24.66)	48 (8.27)	INC	102 (17.59)	144 (24.83)
86	INC	648 (84.6)	BJP	91 (11.88)	557 (72.72)	BSP	20 (2.61)	7 (0.91)
87	INC	517 (100)	BJP	0 (0)	517 (100)	BASD	0 (0)	0 (0)
88	BASD	395 (63.61)	INC	120 (19.32)	275 (44.29)	BJP	53 (8.53)	53 (8.53)
89	BASD	331 (78.25)	INC	25 (5.91)	306 (72.34)	BJP	21 (4.96)	46 (10.87)
90	BASD	222 (59.68)	INC	87 (23.39)	135 (36.29)	BJP	26 (6.99)	37 (9.95)
91	BASD	154 (37.84)	BMUP	98 (24.08)	56 (13.76)	BJP	78 (19.16)	77 (18.92)
92	INC	813 (98.31)	BJP	12 (1.45)	801 (96.86)	BASD	1 (0.12)	1 (0.12)
93	INC	701 (96.56)	BJP	25 (3.44)	676 (93.12)	BASD	0 (0)	0 (0)
94	INC	804 (96.63)	BJP	26 (3.13)	778 (93.5)	BASD	1 (0.12)	1 (0.12)
95	INC	710 (98.61)	BJP	9 (1.25)	701 (97.36)	IND (AT)	1 (0.14)	0 (0)
96	INC	726 (96.54)	BJP	19 (2.53)	707 (94.01)	BLSP	4 (0.53)	3 (0.4)
97	BLSP	151 (32.2)	BSP	122 (26.01)	29 (6.19)	INC	99 (21.11)	97 (20.68)
98	INC	275 (44.64)	BASD	144 (23.38)	131 (21.26)	BJP	97 (15.75)	100 (16.23)
99	BASD	266 (46.75)	BJP	153 (26.89)	113 (19.86)	INC	83 (14.59)	67 (11.78)

Contd....

Socio-Economic Amenities - Rural

Access to Education Facilities

Particulars	Number of Village (% of Population)				
	Available	Not Available	If Not Available (Distance of Nearest Facility)		
			A	B	C
Govt. Primary School	221 (100)	3 (0)	2 (0)	0 (0)	0 (0)
Private Primary School	21 (18)	203 (82)	0 (0)	0 (0)	0 (0)
Govt. Middle School	124 (80)	100 (20)	78 (15)	14 (4)	1 (0)
Private Middle School	14 (15)	210 (85)	0 (0)	0 (0)	0 (0)
Govt. Secondary School	40 (35)	184 (65)	57 (18)	66 (23)	19 (6)
Private Secondary School	14 (16)	210 (84)	17 (5)	7 (2)	0 (0)
Govt. Senior Secondary School	19 (23)	205 (77)	37 (11)	73 (28)	51 (19)
Private Senior Secondary School	8 (8)	216 (92)	13 (4)	11 (5)	0 (0)
Govt. Arts and Science Degree College	0 (0)	224 (100)	18 (7)	57 (27)	65 (31)
Private Arts and Science Degree College	2 (1)	222 (99)	0 (0)	0 (0)	0 (0)
Govt. Engineering College	0 (0)	224 (100)	0 (0)	2 (0)	193 (84)
Private Engineering College	0 (0)	224 (100)	0 (0)	0 (0)	1 (1)
Govt. Medicine College	0 (0)	224 (100)	0 (0)	2 (0)	168 (74)
Private Medicine College	0 (0)	224 (100)	0 (0)	0 (0)	0 (0)
Govt. Management Institute	0 (0)	224 (100)	0 (0)	0 (0)	158 (70)
Private Management Institute	0 (0)	224 (100)	0 (0)	0 (0)	19 (8)
Govt. Polytechnic	0 (0)	224 (100)	1 (1)	1 (2)	221 (97)
Private Polytechnic	0 (0)	224 (100)	0 (0)	0 (0)	0 (0)
Govt. Vocational Training School/ITI	0 (0)	224 (100)	1 (1)	1 (2)	222 (98)
Private Vocational Training School/ITI	0 (0)	224 (100)	0 (0)	0 (0)	0 (0)
Govt. Non Formal Training Centre	0 (0)	224 (100)	2 (2)	1 (2)	221 (97)
Private Non Formal Training Centre	0 (0)	224 (100)	0 (0)	0 (0)	0 (0)
Govt. School For Disabled	0 (0)	224 (100)	0 (0)	0 (0)	113 (47)
Private School For Disabled	0 (0)	224 (100)	0 (0)	0 (0)	0 (0)
Government Others	0 (0)	224 (100)	0 (0)	0 (0)	2 (0)
Private Others	1 (1)	223 (99)	0 (0)	1 (1)	0 (0)

Note : Distance A : Less than 5 km; B : Between 5-10 km; C : 10+ km.; Source : Data Analysis is based on 2011 Census.

DISCLAIMER

The Terms of Use and Disclaimer of Datanet India Private Limited (hereinafter referred to as "Datanet") for use of this analysis report of **Mehgaon Assembly Constituency (Mehgaon Vidhan Sabha)** :-

1. **Assembly Factbook™** is a Registered Trade Mark owned by Datanet.
2. All the maps are sketched and graphical representation only and have not been drawn to the scale and also not to represent the actual geographical area or boundary of the unit.
3. The data for the aforesaid analysis is based on authentic sources and has been culled from the various publications of Census, CSO and NSSO for district and block level data, various central and state government departments, Central & State Elections Commissions and the concerned Returning Officers' releases, Electoral Rolls, Election results and allied publications, internal assessment, surveys, estimates and analysis. Therefore, certain adjustment of data at micro level may have been done to arrive closer to the macro data.
4. Data have been provided on an "As Is" and "As AVAILABLE" basis
5. The colours shown in the maps or diagram and charts of a particular party, alliance or AC are indicative and do not represent them.
6. This publication which includes maps, sheets, graphs and data would be the property under copyright of Datanet only. The user may use these for its internal study, analysis and research purposes. It's public display, re-selling or any commercial uses by the user are not allowed.
7. Datanet has taken due care and caution in compilation and processing of data and allied information, but does not guarantee the accuracy, adequacy or completeness of any information/analysis and will be not responsible for any errors or omissions or for the results obtained from the use of such information/analysis.
8. All the contents for the publication have been culled from various authentic sources and Datanet reasonably believes such sources to be reliable, but does not make any representations, express or implied as to the accuracy or fitness of use of such information. The information or contents of the information/analysis do not constitute advice and should not be relied upon in making (or refraining from making) any decision. Any reliance placed upon the information provided by Datanet is the sole responsibility and strictly at the user's risk.
9. In no event will Datanet be liable for any damages (including, without limitation, damages for loss of business projects, or loss of profits) arising in contract, tort or otherwise from the use of or inability to use any of its contents, or from any action taken (or refrained from being taken) as a result of using the analysis or any of its contents. Datanet its directors, owners, editors, officials, employees, distributor and agents or any associate will not be liable for any errors in the information contained or any consequences arising from the use of the contents of the provided information/analysis.
10. If any provision of these terms and conditions is held invalid or illegal or unenforceable for any reason by any court of competent jurisdiction, such provision shall be severed and the remainder of provisions of the terms and conditions shall continue in full force and effect as if the Term of Use had been executed with the invalid, illegal or unenforceable provision eliminated.
11. If there are any discrepancies in the information provided, please bring it to attention of Datanet for suitable rectification measures.

Buy Online This Complete Book At
Indiastat Publication Book Store

www.indiastatpublications.com

or go directly at

[http://www.indiastatpublications.com/
Assembly_factbook/Madhya_Pradesh/Bhind/ Mehgaon](http://www.indiastatpublications.com/Assembly_factbook/Madhya_Pradesh/Bhind/Mehgaon)

 **indiastat**elections

ISBN : 978-93-87189-26-3

